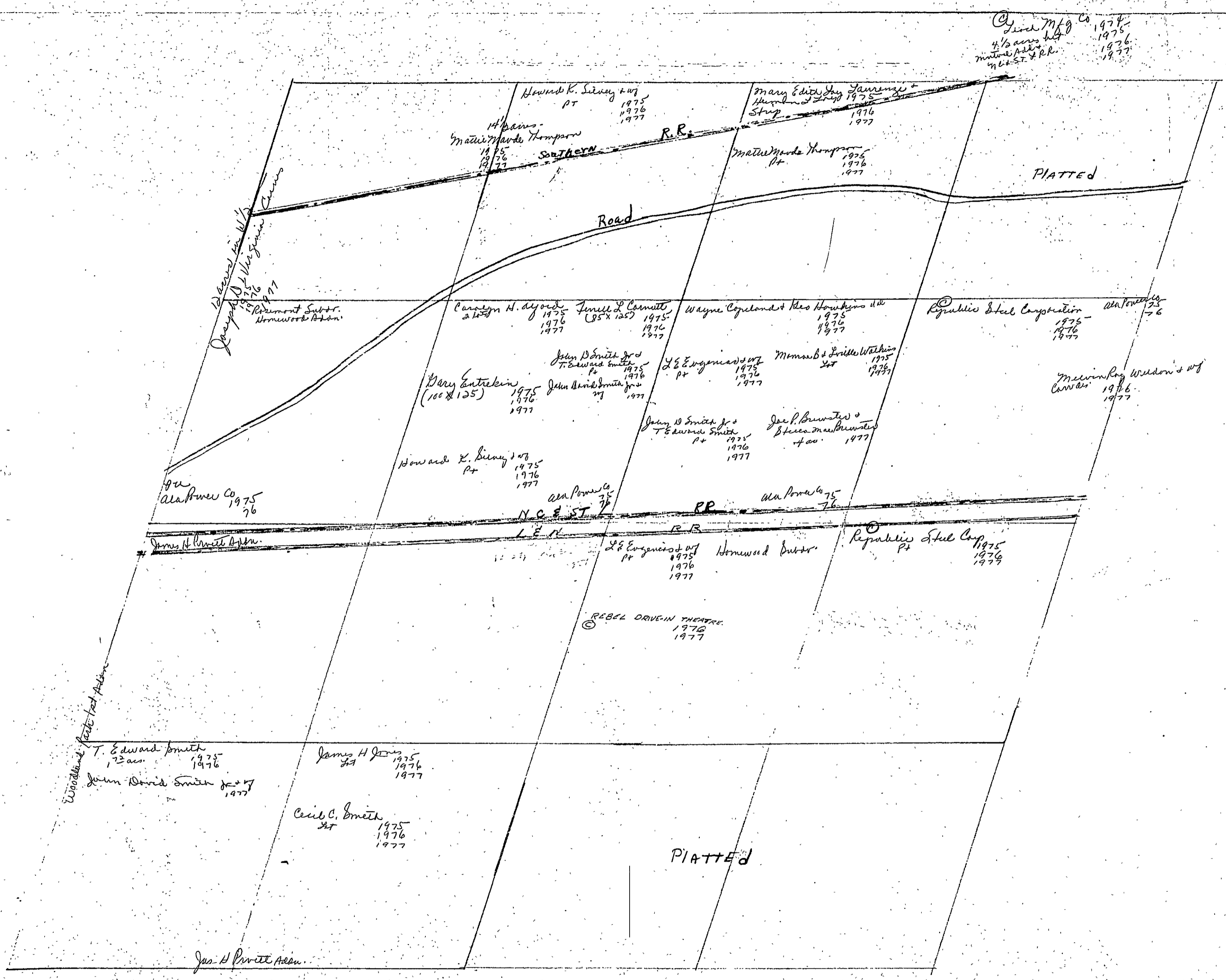


Section 1 - Township 12 Range 5

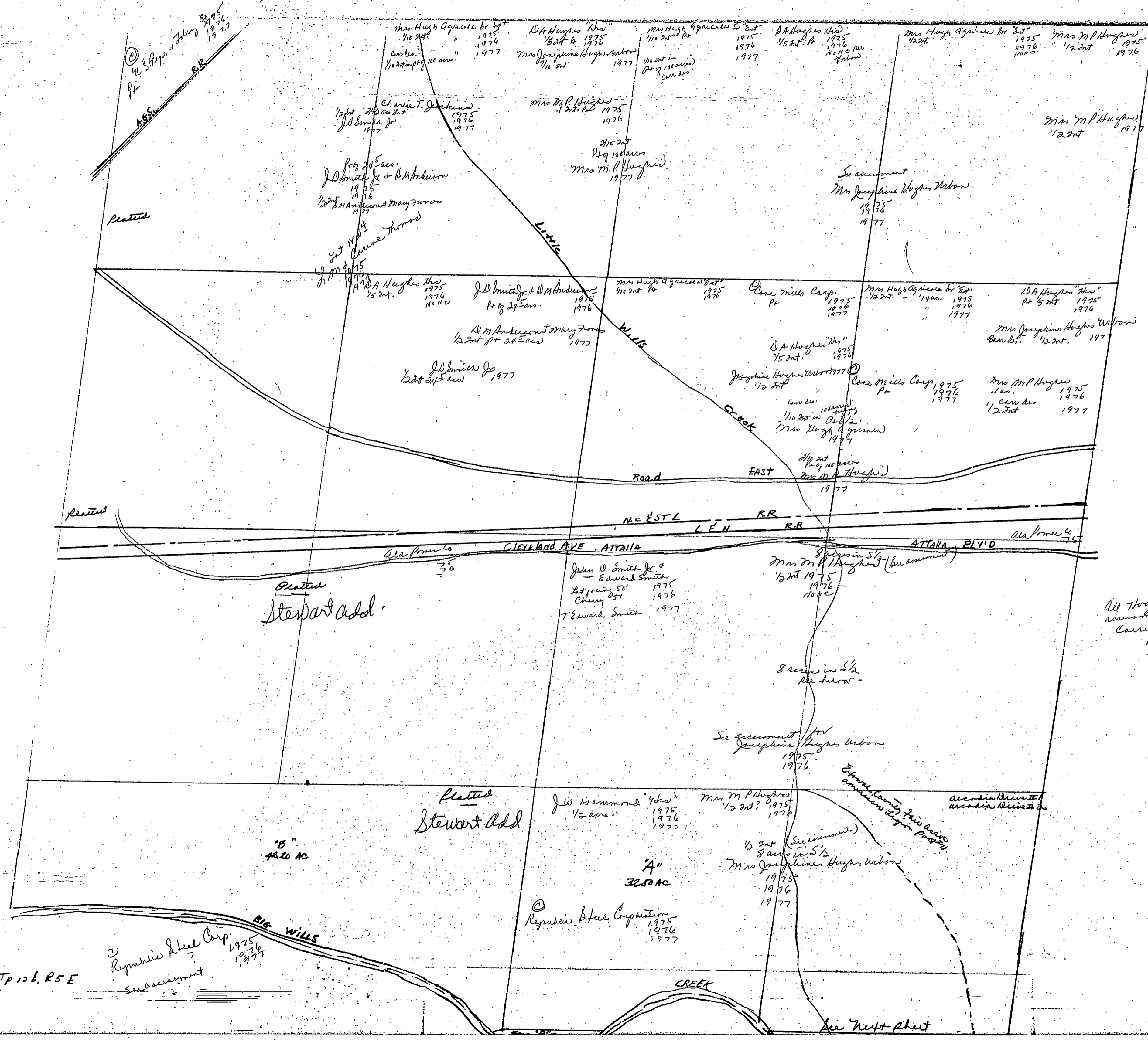


Beut- Tp 12 R, R5 E

Section 2 Township 12 Range 5

Mrs Josephine Hughes Wilson 1975  
110 2nd pt 138 ac 1976  
110 2nd pt 1/2 sec 2 1977

All these names  
three pages for property on  
Mrs M P Hughes 1975 D A Hughes 1975  
1976 1976  
110 2nd - 138 ac +  
88 ac in E side sec.  
Josephine Hughes Wilson 1977  
corrected assessment - 1977



© W B Dipe July 1976  
Pt

Platted

Platted

Platted  
Stewart Add

Platted  
Stewart Add

Republic Steel Corp  
1975  
1976  
1977  
See assessment

Sec 2 T 12 R 5 E

All Hughes Wilson  
assessments  
corrected for  
1977

See next sheet

SECTION

2

TOWNSHIP

12

RANGE

5

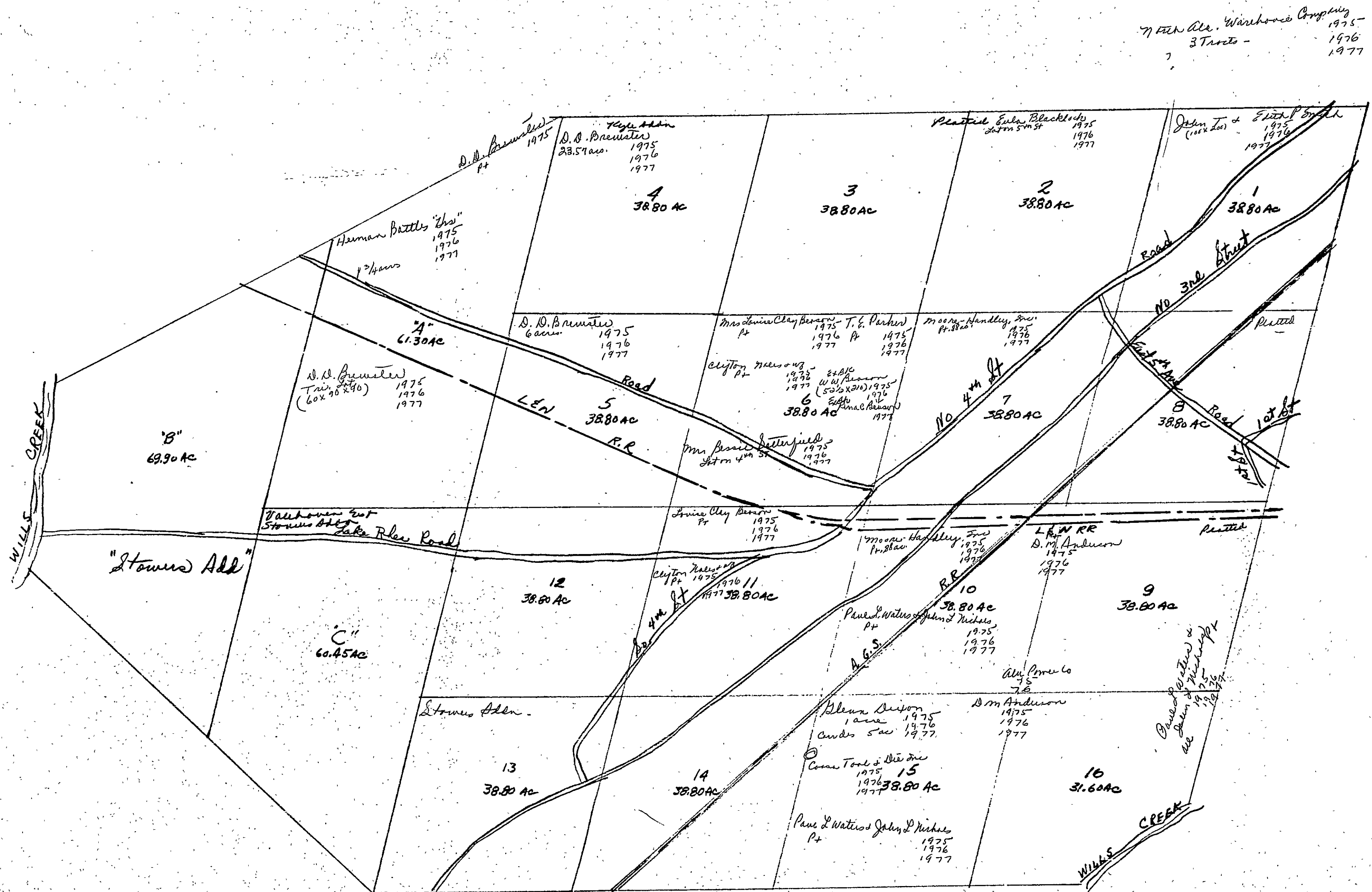
Form 1-S.T.C. P & H-BIRMINGHAM

	<p>Rowan B. Bone 1975 Lot 1976 1977</p> <p>Bernice &amp; Betty Brooks 1975 Lot 1976 1977</p> <p>Mattie Crook et al 1975 Lot 1976 1977</p> <p>Roy &amp; Pauline Glass 1975 2 acres 1976 1977 Ex. by Roy &amp; Pauline Glass 1977 2 acres</p> <p>Wash Graves &amp; W.B. Pt 1975 1976 1977</p> <p>D A Hughes "Hus" 1975 1/5 Int. Pt 1976 None</p> <p>W.C. Hughes 1975 3 1/2 acres 1976 1977</p> <p>SS of SS T</p> <p>Lozelle Marshall 1975 1/2 acre 1976 1977</p> <p>John David Smith Jr 1975 (strip 50 x 200) 1976 1977</p> <p>Helen Summerville et al 1975 (65 x 126) 1976 1977</p> <p>Minnie Wiles 1975 1 1/2 acres 1976 1977</p> <p>Livine Wills 1975 Lot 1976 1977</p> <p>Mrs. Opal Lewis Hughes Wilson 1975 1/2 Int. 8 ac. B/A (see map) 1976 1977</p> <p>Mrs. M. P. Hughes 1975 1/2 Int. 8 ac. B/A (see map) 1976 1977</p>

Scale—1 inch = 300.00 Ft.

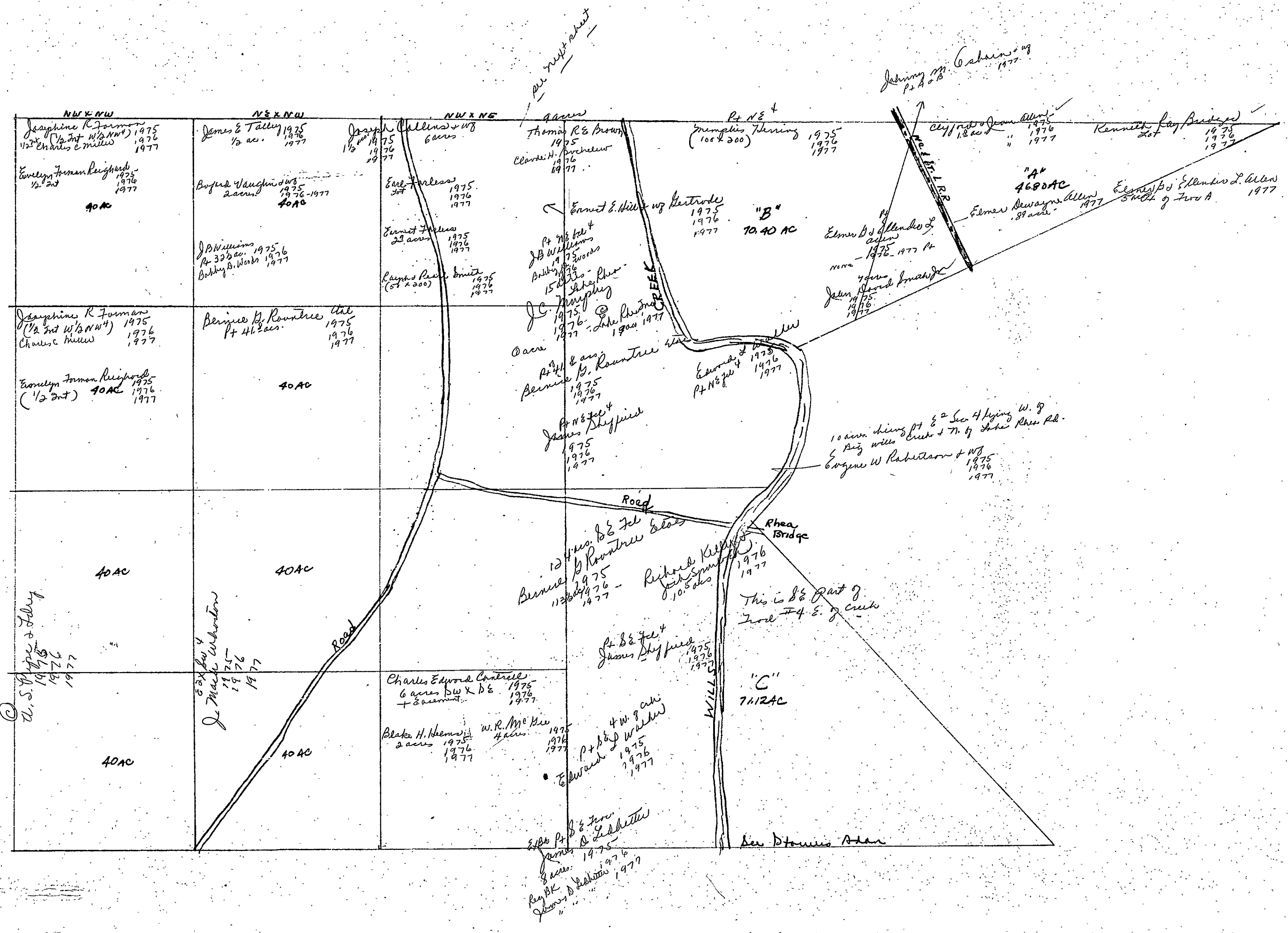
COUNTY

Section 2 Township 12 Range 5



See 3, TP 12, R. 5 E.

Section 4 Township 12 Range 5




SECTION 4

TOWNSHIP 12

RANGE 5

Form 1—S.T.C. 7 & 8—BIRMINGHAM



COUNTY \_\_\_\_\_

Scale—1 inch = 300.00 Ft.

SECTION

5

TOWNSHIP

12

RANGE

5

FORM 1—S.T.C.—ROBERTS & SON, BIRMINGHAM

<p>Wesley W West 1974 1975 1976</p> <p><b>N. W. of N. W.</b> John W Smith Jr &amp; T Edward Smith 1975 1976</p> <p>T. Edward Smith all 1977</p>	<p><b>N. E. of N. W.</b> R J Tacton all 1975 1976</p> <p>Baxter B. &amp; Blenda M. Bryant 1977</p>	<p><b>N. W. of N. E.</b> Guy Bynum all 1975 1976 1977</p>	<p>Donald Nelson all 1975 1976 1977</p> <p><b>N. E. of N. E.</b></p> <p>1343-985 Jury F. Caswell 82</p>
<p>Wesley W West 1974 1975 1976</p> <p><b>S. W. of N. W.</b> Patsy M Comper Pt 2 acres 1975 1976 1977</p> <p>H.A. House 1975 Pt 1 1/2 acs</p> <p>Jack Comper Pt 36 acs 1975 1976 1977</p> <p>R E Kimberlin &amp; WJ Pt 9 40 acs 1975 1976 1977</p>	<p><b>S. E. of N. W.</b> Shelton Kelley 5 acs 1975 1976 1977</p> <p>R J Tacton &amp; WJ 25 acs 1975 1976 20 acs 1977</p> <p>W A Shirley &amp; Charles J O'Raw 142 acs 1975 1976 1977</p> <p>10 acs Baxter B. &amp; Blenda M. Bryant 1977</p>	<p><b>S. W. of N. E.</b> George Rowan all 1975 1976 1977</p>	<p><b>S. E. of N. E.</b> Samuel Perry Thomas (Clay &amp; B. only) 1975 1976 1977</p> <p>(1343-985) Jury F. Caswell 82</p>
<p>H.A. House Pt 1 1/2 acs 1975 1976 1977</p> <p><b>N. W. of S. W.</b> Bill M Comper Pt 2 acs 1975 1976 1977</p> <p>R E Kimberlin &amp; WJ Pt 9 40 acs 1975 1976 1977</p> <p>John Comper Pt 36 acs 1975 1976 1977</p>	<p>Wesley W West 1974 1975 1976</p> <p><b>N. E. of S. W.</b> Shelton Kelley 12 acs 1975 1976 1977</p> <p>W. L. Comper 3 acs 1975 1976 1977</p> <p>Norman C. Kinross &amp; Co 9 acs Kilgus 1975 1976 1977</p> <p>Arthur P. Thacker &amp; WJ 25 acs 1975 1976 1977</p>	<p><b>N. W. of S. E.</b> Linda Thacker &amp; WJ 94 acs 100 1975 1976 1977</p> <p>Wesley W West 1974 1975 1976</p> <p>Edna J. H. Hayes 1975 24 acs Edna J. H. Hayes 1976 24 acs Edna J. H. Hayes 1977</p>	<p><b>N. E. of S. E.</b> Samuel Perry Thomas (Clay &amp; B. only) 1975 1976 1977</p> <p>Jury F. Caswell 82 (1343-985)</p>
<p><b>S. W. of S. W.</b> Kenneth Robinson all 1975 1976 1977</p>	<p>Wesley W West 1974 1975 1976</p> <p><b>S. E. of S. W.</b> Mrs Ollie Oliver 39 acs 1975 1976 1977</p> <p>Robert V. Tucker &amp; WJ 1 acs 1975 1976 1977</p>	<p><b>S. W. of S. E.</b> See Next sheet</p>	<p><b>S. E. of S. E.</b> Wesley W West 1974 1975 1976</p> <p>Preston Butler 1/2 acs 1975 1976 1977</p> <p>Arch C. Gibbs 15 acs 1975 1976 1977</p> <p>Cecil E. Gibbs &amp; WJ Willie Reed 10 acs 1975 1976 1977</p> <p>Mickey Boyd 15 acs 1975 1976</p> <p>Mickey Boyd &amp; WJ Edie 1977</p>

Scale—1 inch=300 Ft.

COUNTY

SECTION 5

TOWNSHIP 12

RANGE 5

Form 1-S.T.C. P. O. N. - BIRMINGHAM

<p> <i>Oppear Arledge &amp; Co</i> 1975  <i>2 acres</i> 1976  <i>1977</i> </p> <p> <i>SW of SE 4</i>  <i>R. E. Kimbrell &amp; W. B.</i>  <i>10 acres</i> 1975  <i>1976</i> </p> <p> <i>SW 1/4</i> </p> <p> <i>Preston Butler</i> 1975  <i>4 1/2 acres</i> 1976  <i>1977</i> </p> <p> <i>Charles Nelson &amp; W. J.</i>  <i>1 acre</i> 1975  <i>1976</i> </p> <p> <i>Howard &amp; Hamblin</i>  <i>1 acre</i> 1975  <i>1976</i> </p> <p> <i>Wiley Norton "Eit"</i>  <i>2.1 acres</i> 1975  <i>1976</i> </p> <p> <i>Clarence C. Oliver</i>  <i>1 acre</i> 1975  <i>1976</i> </p> <p> <i>Maurine Peterson</i> 1975  <i>2 3/4 acres</i> 1976  <i>1977</i> </p> <p> <i>Silas &amp; Viola Jones</i>  <i>5 1/2 acres</i> 1975  <i>1976</i> </p> <p> <i>Amos Ray Kinshiel</i>  <i>2 3/4 acres</i> 1975  <i>1976</i> </p> <p> <i>Earnest Kimbrell &amp; W. J.</i>  <i>2 3/4 acres</i> 1975  <i>1976</i> </p>	<p> <i>/</i> </p>

Scale—1 inch = 300.00 Ft.

COUNTY \_\_\_\_\_



SECTION 6

TOWNSHIP 12

RANGE 5

FORM 1—S.T.C.—ROBERTS & SON, BIRMINGHAM

<p><b>N. W. of N. W.</b></p> <p>Clarence &amp; Jean Shirley 1975 1976 1977</p>	<p><b>N. E. of N. W.</b></p> <p>7. S. Lee 1975 1976 1977</p> <p>John Edward Lee &amp; Wf 2 3/4 acs. 1975 1976 1977</p> <p>Russell M. Daniel 2 5/8 acs. 1975 1976 1977</p> <p>Ex Abt Ropp Lee 1975 10 acs. Ex Abt Ropp Lee 1976 Ex Abt</p>	<p><b>N. W. of N. E.</b></p> <p>Oliver C. Smith 25 acs. 1975 1976 1977</p> <p>Charles C. Sweet &amp; Wf 10 acs. 1975 1976 1977</p>	<p><b>N. E. of N. E.</b></p> <p>O. C. Smith &amp; Thelma Haggard 5 acs. 1975 1976 1977</p> <p>Ex Abt Haggard 1975 1976 1977</p>
<p><b>S. W. of N. W.</b></p> <p>Claudia Lee Devine Mullins Ex Abt. 1975 1976 1977</p> <p>Ex Abt Claudia Lee Devine Mullins</p>	<p><b>S. E. of N. W.</b></p> <p>7. S. Lee 1975 1976 1977</p> <p>Clarence &amp; Jean Shirley 24 3/4 acs. 1975 1976 1977</p> <p>D. C. Smith Jr &amp; Wf 18 1/2 acs. 1975 1976 1977</p> <p>D. C. Smith Jr &amp; Wf 5 1/2 acs. 1975 1976 1977</p> <p>Ex Abt Ropp Lee 1975 3 acs. Ex Abt Ropp Lee 1976 Ex Abt</p>	<p><b>S. W. of N. E.</b></p> <p>7. S. Lee 29 1/2 acs. 1975 1976 1977</p> <p>Ex Abt Ropp Lee 1975 9 acs. Ex Abt Ropp Lee 1976 9 acs. Ex Abt Ropp Lee 1977</p>	<p><b>S. E. of N. E.</b></p> <p>Bernard B. Steiner Lois K. Steiner 1974 1975 1976 1977</p>
<p><b>N. W. of S. W.</b></p> <p>J. H. Stanfield 8 1/2 acs. 1975 1976 1977</p>	<p><b>N. E. of S. W.</b></p> <p>7. S. Lee 1975 1976 1977</p> <p>D. C. Smith Jr &amp; Wf 18 acs. 1975 1976 1977</p> <p>J. H. Stanfield 2 4/8 acs. 1975 1976 1977</p> <p>Claudia Lee Devine Mullins 21 acs. 1975 20 acs. 1976 1977</p> <p>Ex Abt 1976 1977</p> <p>D. C. Smith Jr &amp; Wf 5 1/2 acs. 1975 1976 1977</p> <p>Ex Abt Mrs Ocar Bates 17 1/8 acs. 1975 Ex Abt Mrs Ocar Bates 1976 17 1/2 acs. 1977</p> <p>Ex Abt Mrs Ocar Bates</p>	<p><b>N. W. of S. E.</b></p> <p>7. S. Lee 39 8/5 acs. 1975 1976 1977</p> <p>Claudia Lee Devine Mullins 1 acs. 1975 1976 1977</p>	<p><b>N. E. of S. E.</b></p> <p>Bernard B. Steiner Lois K. Steiner 1974 1975 1976 1977</p> <p>William Jones &amp; Ralt Jones for Lois K. Steiner</p>
<p><b>S. W. of S. W.</b></p> <p>38 acs. 1975 1976 1977</p> <p>Ex Abt 1975 1976 1977</p>	<p><b>S. E. of S. W.</b></p> <p>J. H. Stanfield 34 1/2 acs. 1975 1976 1977</p>	<p><b>S. W. of S. E.</b></p> <p>7. S. Lee 1975 1976 1977</p> <p>Claudia Lee Devine Mullins Ex Abt 1975 1976 1977</p> <p>J. H. Stanfield 5 1/2 acs. 1975 1976 1977</p>	<p><b>S. E. of S. E.</b></p> <p>160 acs. 1975 1976 1977</p> <p>William Jones &amp; Ralt Jones, Jr</p>

Scale—1 inch=300 Ft.

COUNTY \_\_\_\_\_

SECTION 7

TOWNSHIP 12

RANGE 5

FORM 1—S.T.C.—ROBERTS & SON, BIRMINGHAM

<p><b>N. W. of N. W.</b> Gerald M Johnson all 1975 Walter P. Hinds &amp; WJ. none 1976</p>	<p><b>N. E. of N. W.</b> William Jones &amp; Robert Jones Jr 1975 1976 1977</p>	<p><b>N. W. of N. E.</b> William Jones &amp; Robert Jones, Jr 1975 1976 1977</p>
<p><b>S. W. of N. W.</b> Gerald M Johnson all 1975 Walter P. Hinds &amp; WJ. none 1976 Constantine Pope Knight all 1977</p>	<p><b>S. E. of N. W.</b> William Jones &amp; Robert Jones Jr 1975 1976 1977</p>	<p><b>S. W. of N. E.</b> William Jones &amp; Robert Jones, Jr 1975 1976 1977</p>
<p><b>N. W. of S. W.</b> D.A. Frankson 300 1975 1976 1977</p> <p>Tony L. Proctor 37 acres 1975</p> <p>James F. Wilson 37 acres 1976 1977</p>	<p><b>N. E. of S. W.</b> Arthur C. Maddox Jr "kiss" 1975 1976 3 1/2 1977</p> <p>Jackie Maddox &amp; Sandra 1 AC. 1977</p>	<p><b>N. W. of S. E.</b> William Jones &amp; Robert Jones, Jr all 1975 1976 1977</p>
<p><b>S. W. of S. W.</b> Charlie Lemons 37 acres - 1975 1976 1977</p> <p>Mrs J.A. Lemons "kiss" 1975</p> <p>Clifford Lee Mayes &amp; WJ. wife 3 1/2 acres 1976 1977</p> <p>Mrs J.A. Lemons "kiss" 3 acres 1976 1977</p>	<p><b>S. E. of S. W.</b> Wesley W. West 1974 1975 1976 1977</p>	<p><b>S. W. of S. E.</b> Mrs M.M. Alexander "kiss" all 1975</p> <p>Robert Thomas &amp; Emelyn F. Righard all 1976 1977</p> <p>Benny Lee all 1975 1976 1977</p> <p>3 1/2 Mrs J.A. Lemons "kiss" 1976 1977</p>
<p><b>N. E. of S. E.</b> Benny Lee all 1975 1976 1977</p> <p>(1343-985) Jenny F. Cuiwell 821</p>	<p><b>S. E. of S. E.</b> Wesley W. West 1974 1975 1976 1977</p> <p>Robert Thomas &amp; Emelyn F. Righard all 1976 1977</p> <p>2 acres - E. Allen 1975 1976 1977</p>	

Scale—1 inch=300 Ft.

COUNTY \_\_\_\_\_

SECTION 8

TOWNSHIP 12

RANGE 5

FORM 1—S.T.C.—ROBERTS & SON, BIRMINGHAM

<p><b>N. W. of N. W.</b> Mrs. <i>Camelia E. Jenkins</i> 1974 1975 1976 1977</p> <p>Wm Adde Boyd 1975 6 acres Mickey Boyd 1976 Mickey Boyd &amp; Wj Elie 1977</p> <p>Robert E. Jones 34 acres 1975 1976 1977</p>	<p><b>N. E. of N. W.</b> W A Boyd &amp; Junior 1 acre Marsday 1975 1976</p> <p>Edw Maroney &amp; Elizabeth Maroney 1 1/2 acres 1977</p> <p>Jerry Maroney 2 1/2 acres 1977</p>	<p><b>N. W. of N. E.</b> Mrs. <i>Olivia Blinn</i> 39 acres 1975 1976 1977</p> <p>29 acres</p> <p>Roger &amp; Geraldine Blinn 2 acres 1975 1976 1977</p> <p>Billy Wayne Walden 3 acres 1975 1976 1977</p>	<p><b>N. E. of N. E.</b> B. M. Mayo &amp; Wj all 1975 Walter B. Bullard 1976 Walter B. Bullard 1977</p>
<p><b>S. W. of N. W.</b> Mrs. <i>Camelia E. Jenkins</i> 1974 1975 1976 1977</p> <p>Lucy Ann Lee "Est" 1975 1976 1977</p>	<p><b>S. E. of N. W.</b> Lachary J. &amp; F. L. Mims 39 3/4 acres 1975 1976 1977</p> <p>Ex. 200 J. D. Simmons 70 acres 1975</p> <p>Ex. 200 J. D. Simmons 1976</p> <p>Ex. 200 J. D. Simmons 1977</p>	<p><b>S. W. of N. E.</b> Kenneth Balding 2 acres 1975 1976 1977</p> <p>Thomas J. Miller 2 acres 1975 1976 1977</p> <p>Mrs. Kathleen T. Miller 6 1/2 acres 1975 1976 1977</p>	<p><b>S. E. of N. E.</b> <i>D. T. Hains II</i> B. M. Mayo &amp; Wj 26 acres 1975 Walter B. Bullard 1976 Walter B. Bullard 1977</p> <p>Wj Walter B. Bullard 1976 Wj 1977</p> <p>Harley Lee &amp; Wanda Van Fleet 3 acres 1975 1976 1977</p>
<p><b>N. W. of S. W.</b> T. L. Helchrist &amp; Wj all 1975 1976 1977</p>	<p><b>N. E. of S. W.</b> Arless Michael Helg ood all 1975 1976 1977</p>	<p><b>N. W. of S. E.</b> <i>W. H. W. &amp; Wj</i> 1 1/2 acres 1975 1976 1977</p> <p>James H. Lench &amp; Wj 1 acre 1975 1976 1977</p> <p>Charlie Lemons 1 1/4 acres 1975 1976 1977</p>	<p><b>N. E. of S. E.</b> E. S. Burroughs Est 1975 1976 1977</p> <p>Pt 56 acres Joe Ramey 1975 Hugh Fred Blechmit Pt 57 acres 1976 1977</p> <p><i>D. T. Hains Addn II</i></p>
<p><b>S. W. of S. W.</b> W L &amp; Rose E Allen 2 acres 1975 1976 1977</p> <p>T L Helchrist &amp; Wj 38 acres 1975 1976 1977</p>	<p><b>S. E. of S. W.</b></p> <p>See Next Sheet</p>	<p><b>S. W. of S. E.</b></p>	<p><b>S. E. of S. E.</b> Pt 56 acres Joe Ramey 1975 Hugh Fred Blechmit 1976 Pt 57 acres 1977</p>

Scale—1 inch=300 Ft.

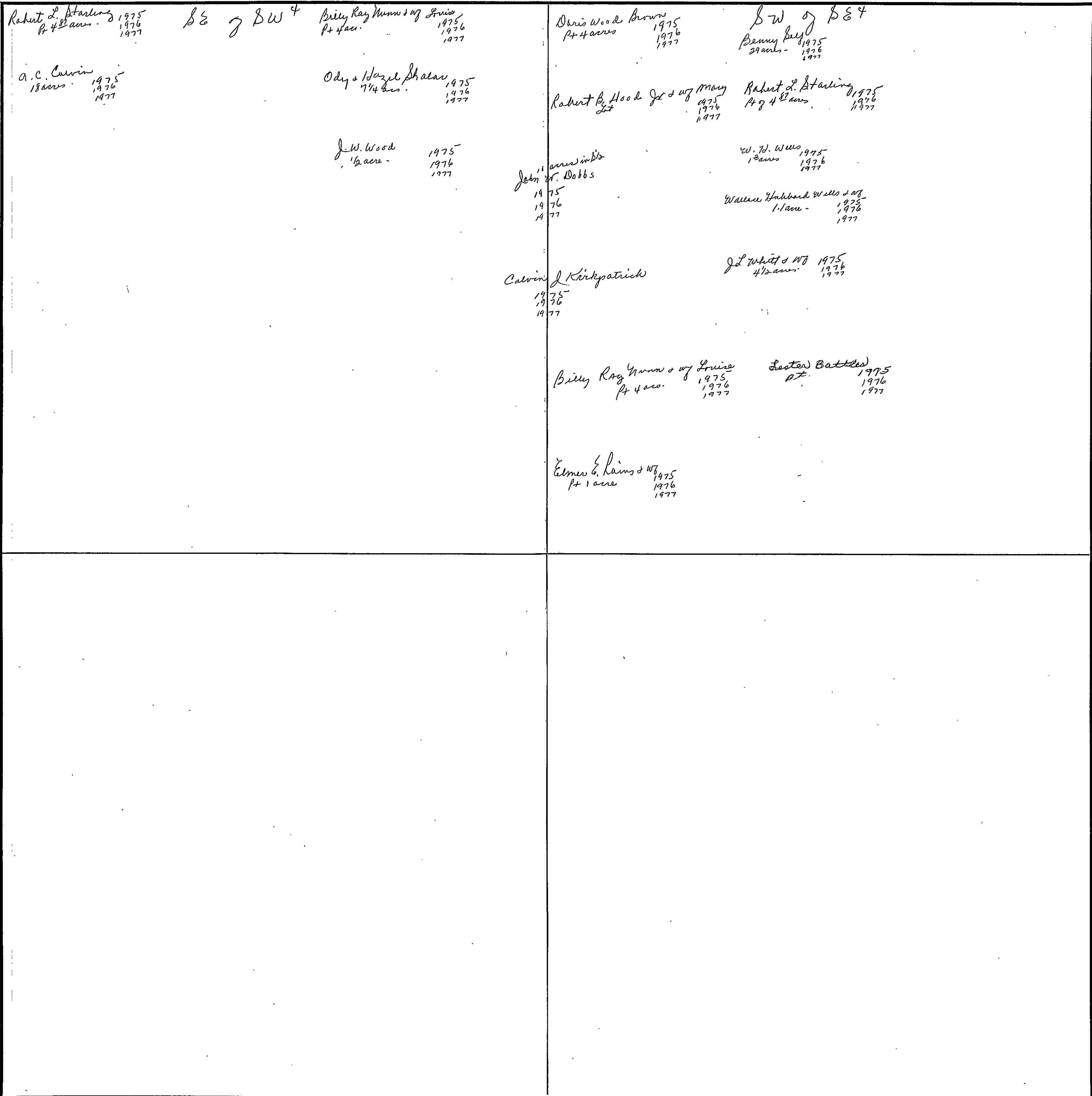
COUNTY \_\_\_\_\_

SECTION 8

TOWNSHIP 12

RANGE 5

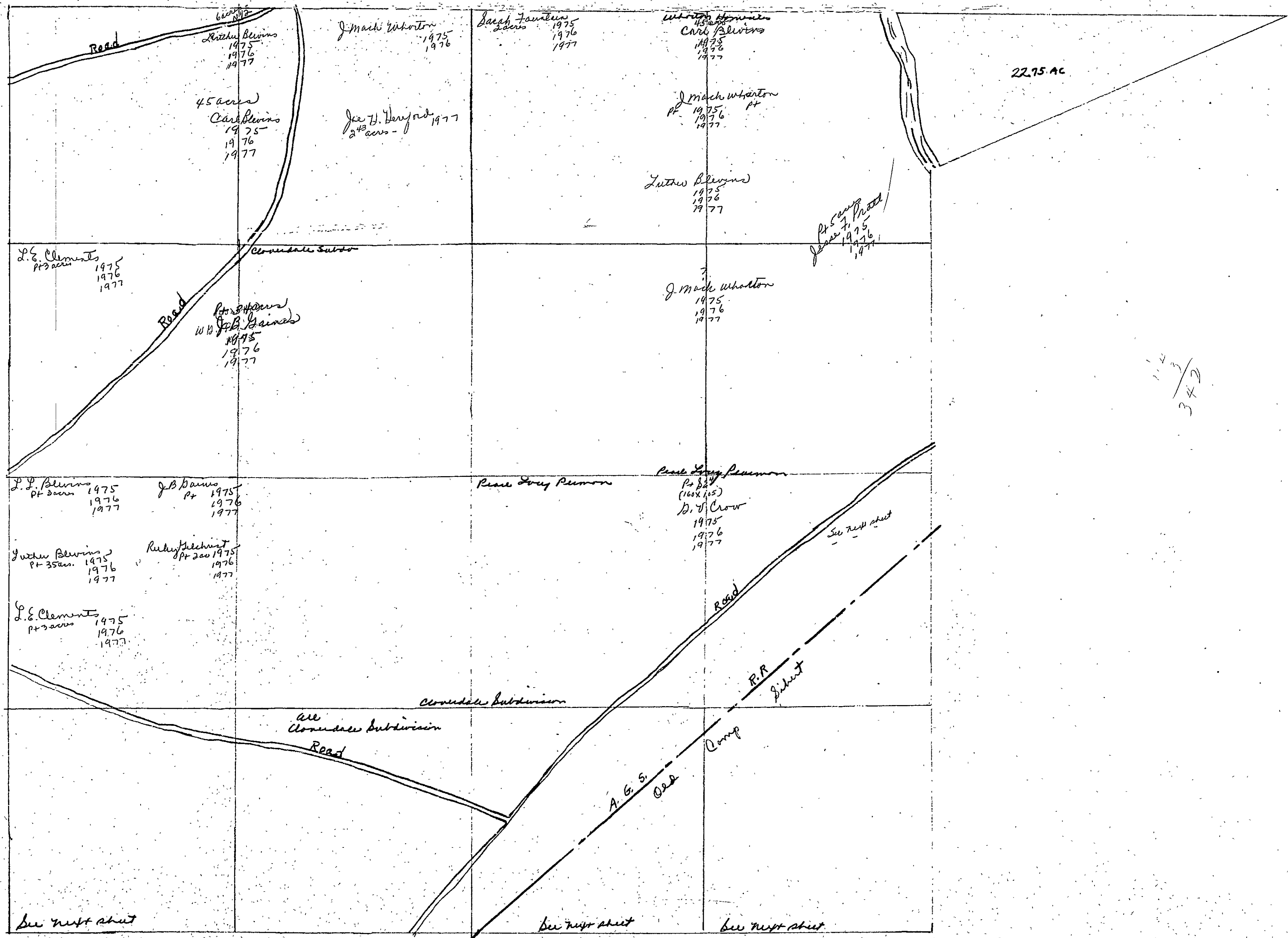
Form 1-S.T.C. F & H-BIRMINGHAM



Scale—1 inch = 300.00 Ft.

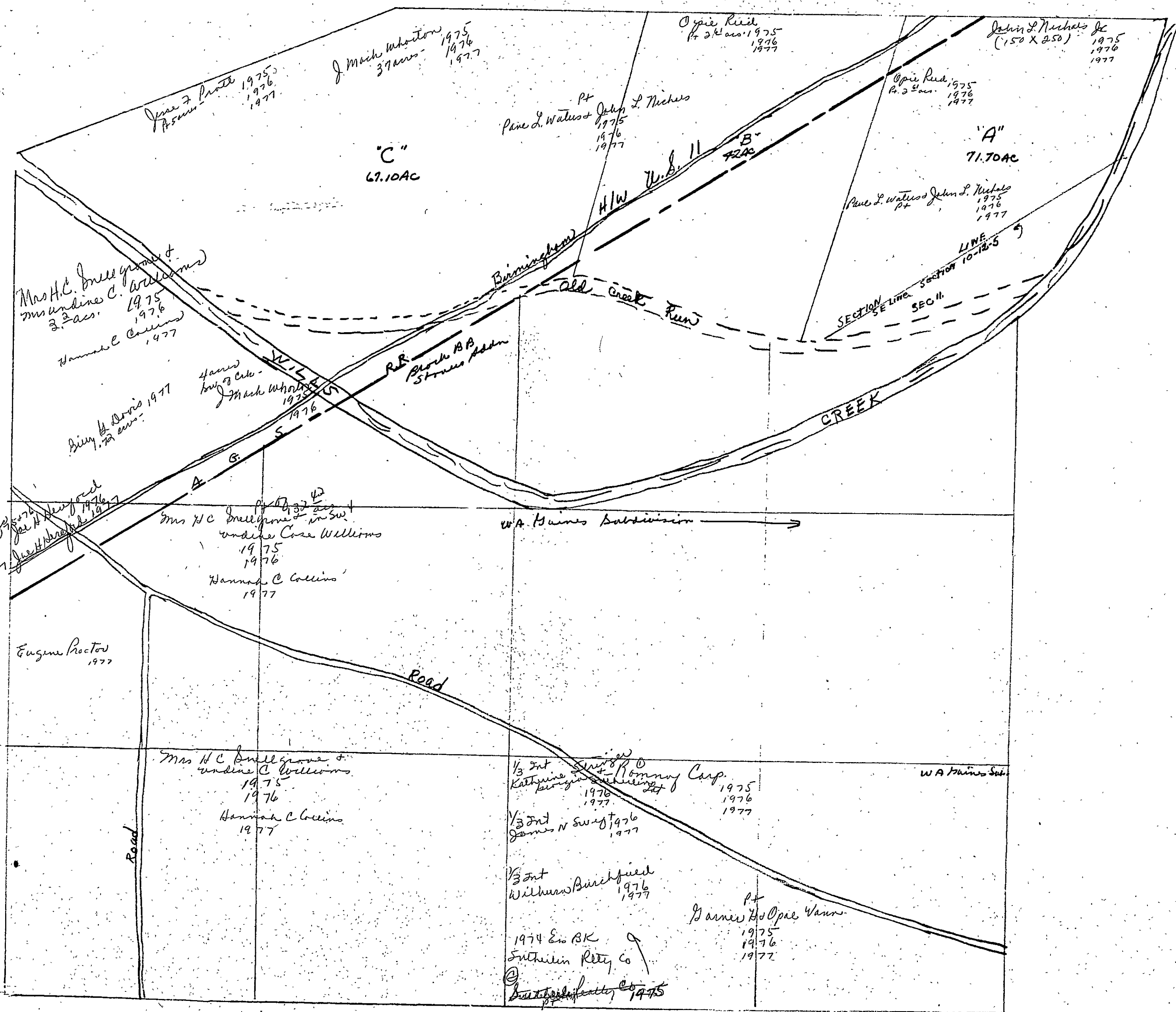
COUNTY \_\_\_\_\_

Section 9 - Township 12 Range 5



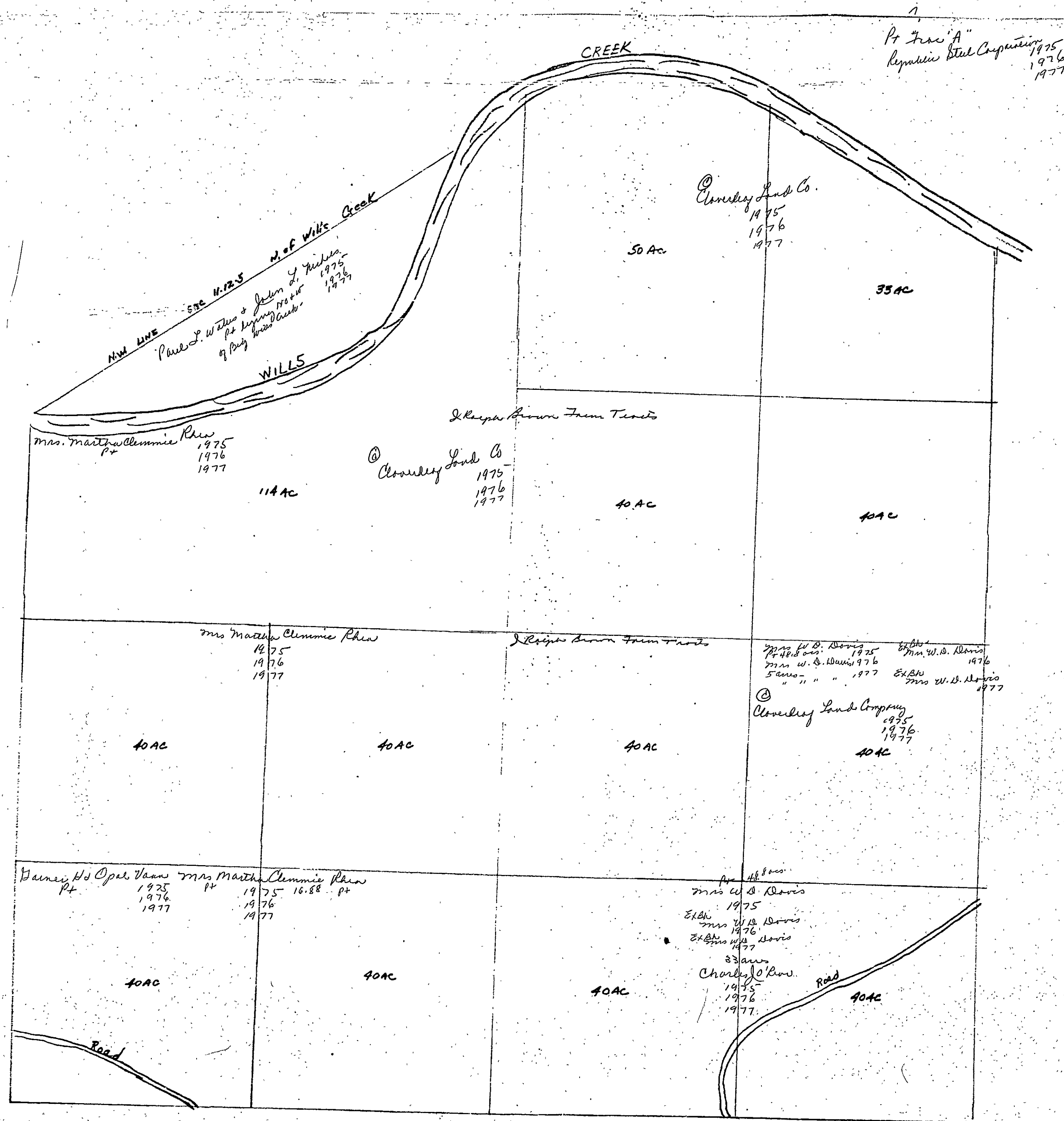
<p>James B. Ashley 1975 2 lots 1976 1977</p> <p>Sw of SE 4</p> <p>W.C. &amp; Lucille Cameron 1975 Pt SE 4 1976 Ex Abn W.C. &amp; Lucille Cameron 1977 Ex Abn " " " 1977</p> <p>Dwight Byrum 1975 2 acres 1976 1977</p> <p>© Sutherland Realty Company See Sw of SE 4 Pt Lot on Hwy 1977 1975 10-12-5</p> <p>Rockrock sat sub. E-161</p>	<p>George &amp; Flannigan 1975 (11 1/2 x 140) 1976 Benny (116 1/2 x 140) " 1977</p> <p>JD Ford 1975 (150 x 300) 1976 1977</p> <p>Evelyn M. Hanton 1975 2 lots 1976 Jaquelyn Dutton 1977</p> <p>Mavis E. Mehurg &amp; WJ Mavis Elizabeth W. 1975 H. B. Mehurg</p> <p>J.A. Mehurg 1975 2 acres 1976 1977</p> <p>Harold W. Mehurg &amp; WJ 1 1/2 acres 1975 1976 1977</p> <p>Joe E. Phillips 1975 Lot 2 acres 1976 1977</p> <p>H.B. Shelton &amp; Co. Sub. E-235</p> <p>W.C. &amp; Lucille Cameron 1975 Pt SE 4 1976 Ex Abn W.C. &amp; Lucille Cameron 1977 Ex Abn " " " 1977</p> <p>Adrian J. Rakenton 1975 (150 x 196) 1976 Rene H. Hens 1977</p> <p>Bishop &amp; Paul Shelton &amp; Mrs Marie B. Galt 1975 2 lots 1976 1977</p> <p>H.B. Shelton Pt 2 lots 1975 1976 1977</p> <p>Mrs H.C. Smeegeon &amp; Mrs Madeline C. Williams (100' x 300') Pt 1975 1976 Hannah C. Collins 1977</p> <p>James E. Waters 1975 (60 x 129) 1976 1977</p> <p>J. Mack Shelton 1975 Pt 1976 1977</p> <p>1976 accpts for 75-76 Joe H. Henson Pt = 1977 Joe H. Henson</p> <p>Eugene Proctor Pt Lot 1977</p>
<p>Walton Junior Bailey &amp; WJ 5/8 acre 1975 1976 1977</p> <p>Carl Blewins 1975 4 3/5 acres 1976 1977</p> <p>L.L. Blewins 1975 Pt 3 acres 1976 Pt 2 acres known as 1977</p> <p>Luther Blewins 1975 Pt 3 3/5 acres 1976 1977</p> <p>Ruby B. Dilchrist 1975 2 acres 1976 1977</p> <p>Sw of Sw</p> <p>Mrs Gerdy Penner 1975 (60' x 170') 1976 1977</p>	<p>B &amp; Crowe 1975 Pt SE 4 1976 1977</p> <p>M. J. Daniel &amp; WJ 2 lots 1975 1976 1977</p> <p>Dyde Corp. 1975 3.9 acres 1976 1977</p> <p>Howard Lancaster 1975 Lot 1976 1977</p> <p>W.C. &amp; Lucille Cameron 1975 Pt SE 4 1976 Ex Abn W.C. &amp; Lucille Cameron 1977 Ex Abn " " " 1977</p> <p>H.B. Shelton &amp; Co. Sub. E-235</p>

Section 10 Township 12 Range 5




Sec 10, Tp. 12, R. 5 E

Section 11 Township 12 Range 5





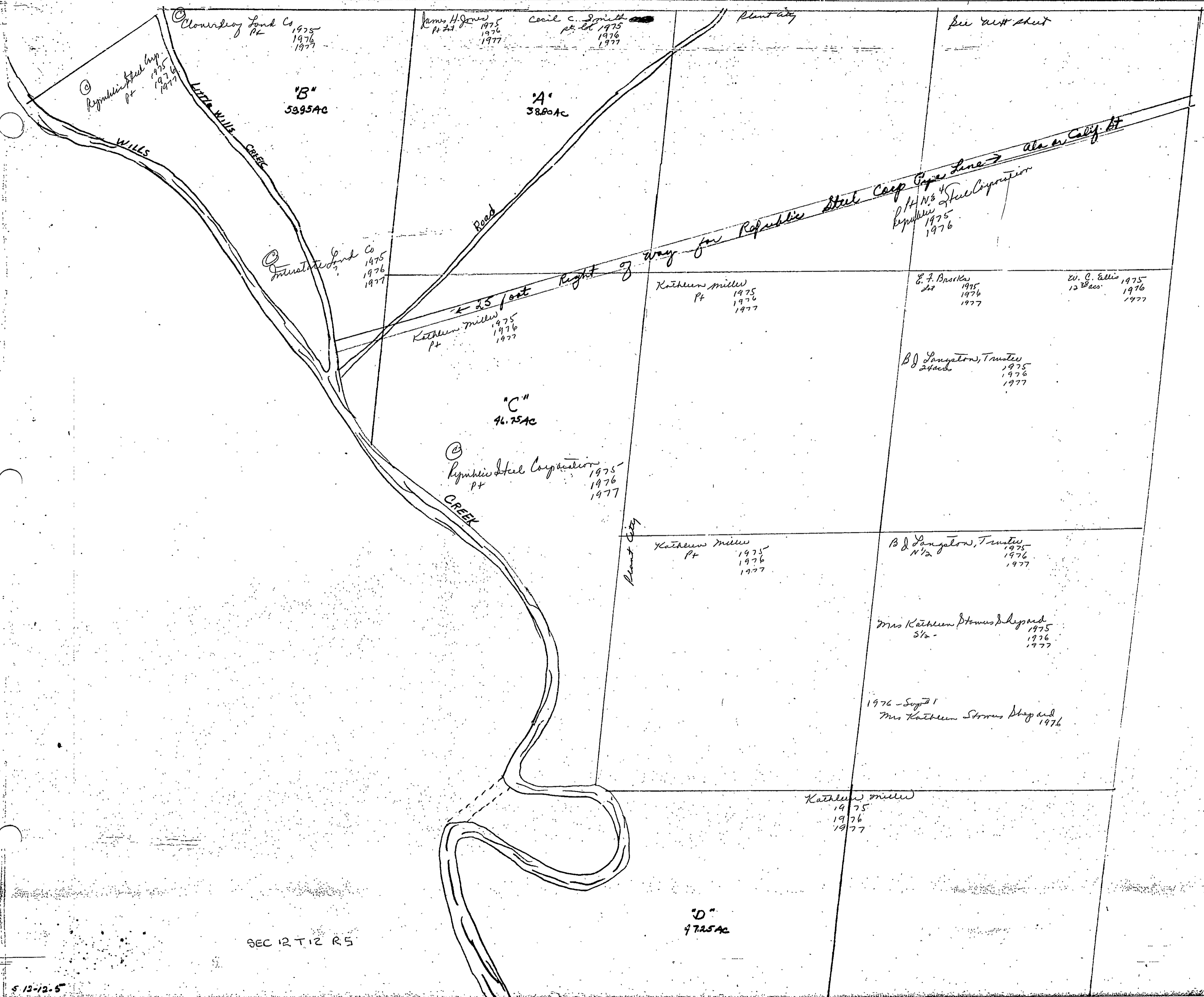
SOUTH LINE SECTION 2, TP 12 S, R 5 E



S. 11, TP 12 S, R 5 E

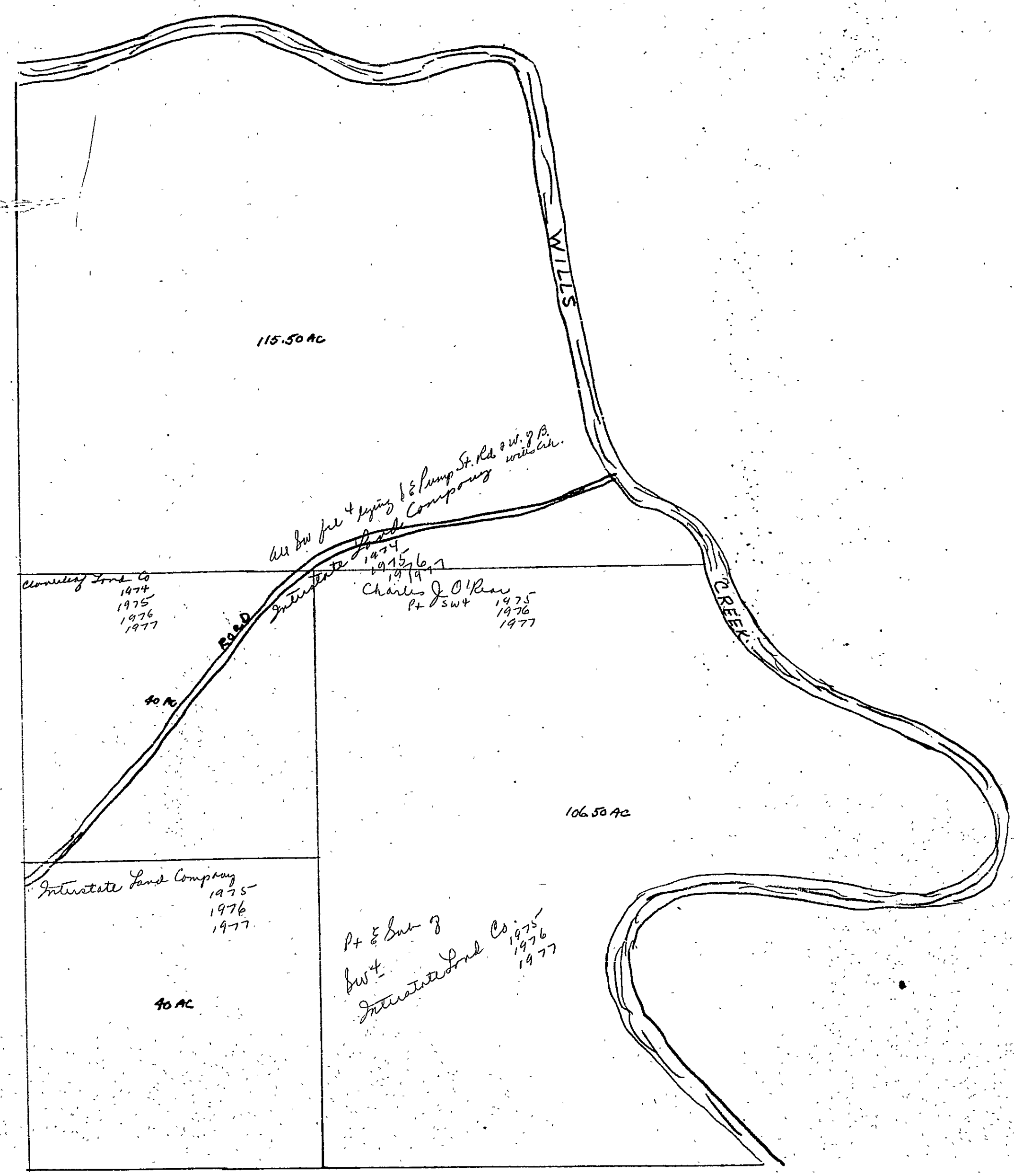
396  
110  
296  
36  
135

Section 12 Township 12 Range 5



SEC 12 T. 12 R. 5

Section 12 - Township 12 Range 5



SECTION

12

TOWNSHIP

12

RANGE

5

Form 1-S.T.C. P.O. R.—BIRMINGHAM

NE 1/4 NE 1/4

NE 1/4 NE 1/4

W. C. Ellis 1975  
1 acre 1976  
1977

Mrs Myrtle Sharp  
3<sup>20</sup> acres 1975  
1977

School Lands  
Carmelia Broughton  
City of Bessemer  
5<sup>76</sup> acres

Better W. Hester  
1975  
1976  
1977

Joseph A. Westcott  
1975  
1976  
1977

C. J. Faulkner  
1977

Mule Bay Wooded  
(150 x 200)  
1975

John V. Belvede & WJ  
1975  
1976  
1977

J. B. Boyd & WJ Vanice  
1976  
1977

Harry Truman Hells  
1975  
1976  
1977

F. M. Sharp "Est"  
1 acre 1975  
1976  
1977

J. C. Sharp 1975  
3<sup>20</sup> acres 1976  
1977

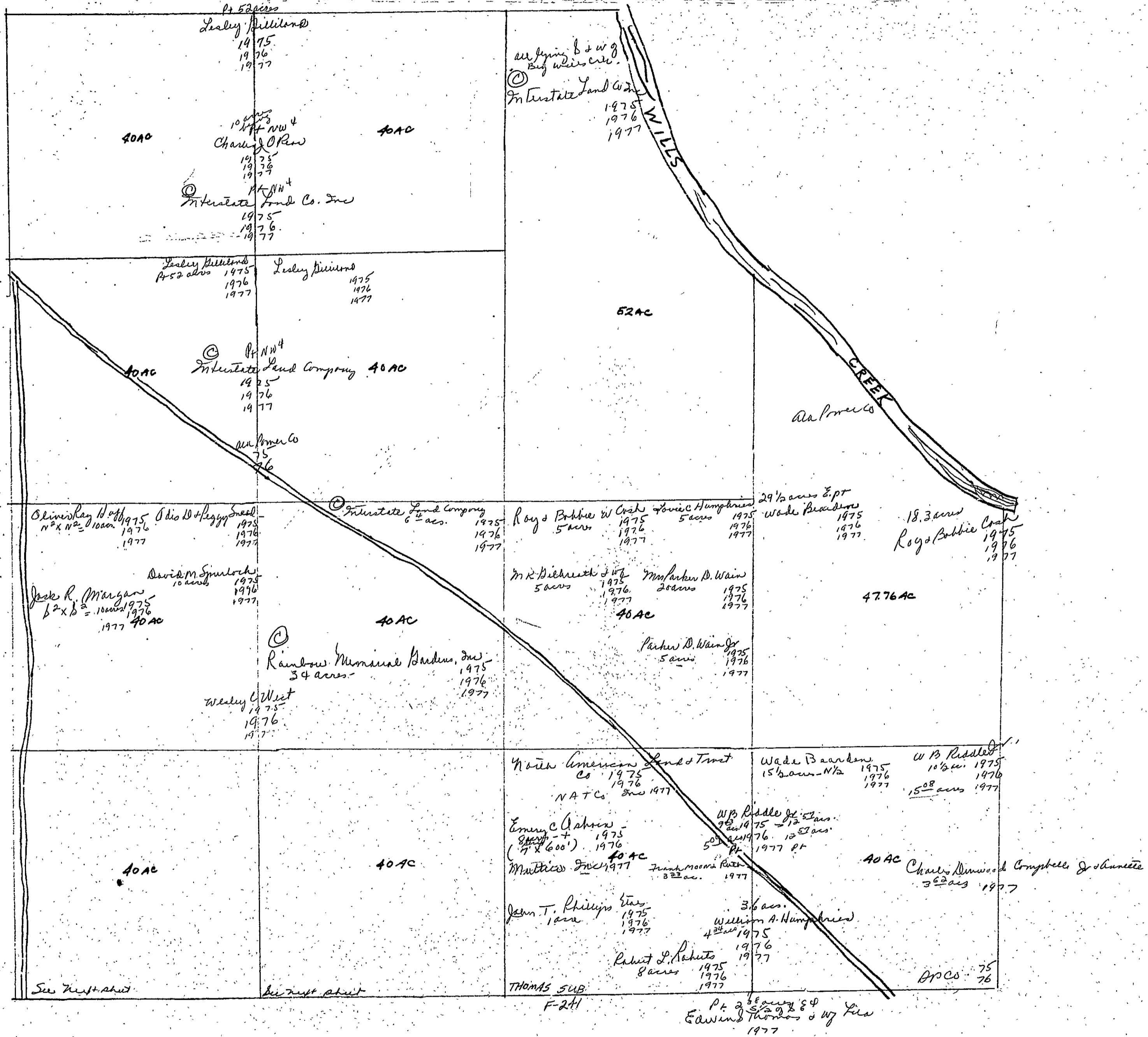
Tom B. Sharp 1975  
1976  
1977

O. J. Tidwell 1975  
2 hrs 1976  
1977

Scale—1 inch = 300.00 Ft.

COUNTY

Section 13 Township 12 Range 5

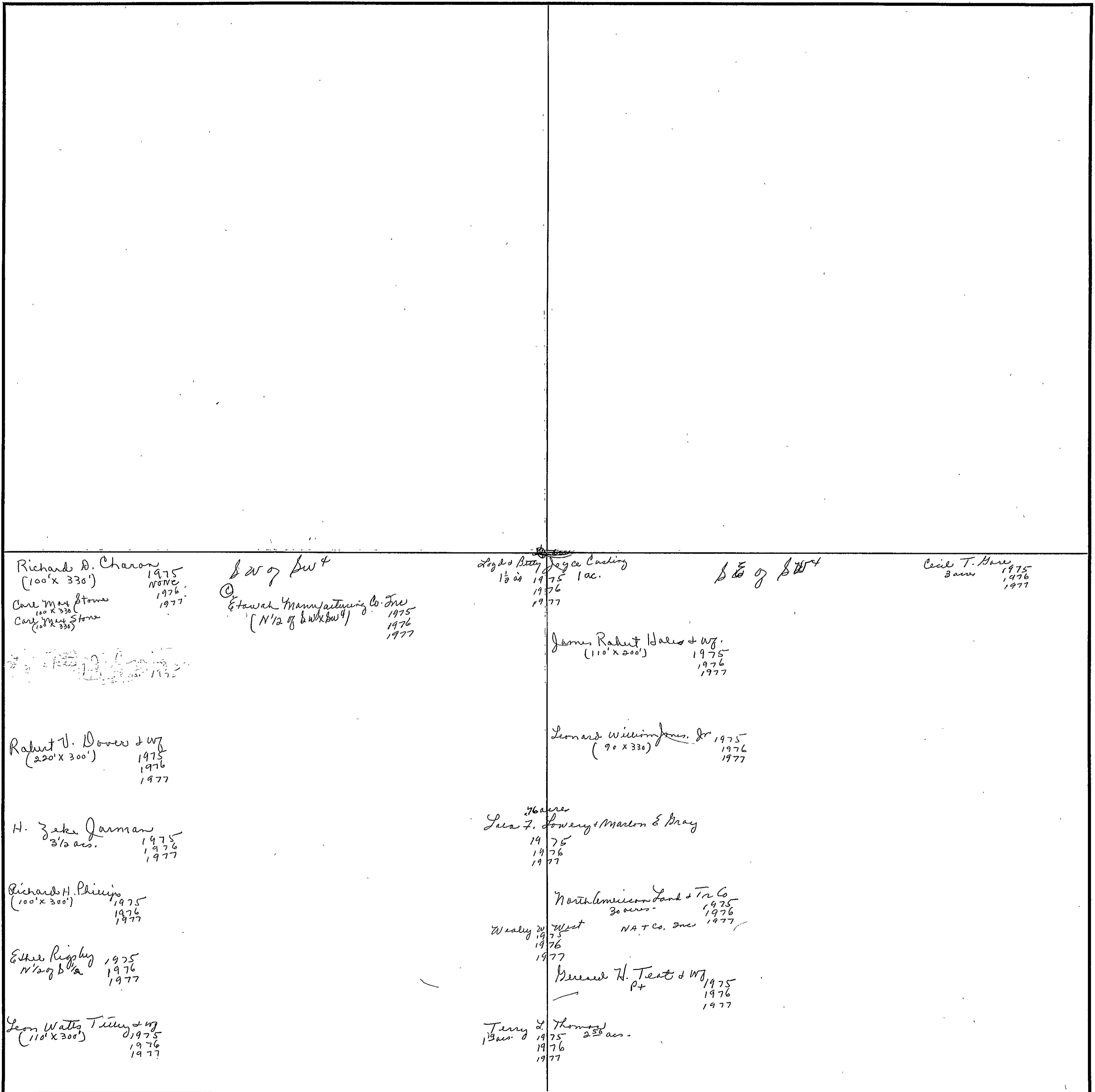


SECTION 13

TOWNSHIP 12

RANGE 5

Form 1-S.T.C. F.O.R.—BIRMINGHAM



Richard D. Charon  
(100' x 330')  
1975  
NOV 2  
1976  
1977

Core May Stone  
(100' x 330')

Carl May Stone  
(100' x 330')

*W of SW 4*

Stawah Manufacturing Co. Inc.  
(N 1/2 of SW 4)  
1975  
1976  
1977

Log & Betty Joyce Cushing  
1 1/2 ac.  
1975  
1976  
1977

Cecil T. Hare  
3 ac.  
1975  
1976  
1977

James Robert Hales & Wf.  
(110' x 200')  
1975  
1976  
1977

Robert V. Dover & Wf.  
(220' x 300')  
1975  
1976  
1977

Leonard Williams, Jr.  
(90' x 330')  
1975  
1976  
1977

H. Zeke Jarman  
3 1/2 ac.  
1975  
1976  
1977

*76 acres*

Lela F. Lowery & Marlon E. Bray  
1975  
1976  
1977

Richard H. Phillips  
(100' x 300')  
1975  
1976  
1977

North American Land & Tr Co.  
30 acres  
1975  
1976  
1977

Wesley W. West  
NATCO, Inc.  
1975  
1976  
1977

Esther Ripley  
N 1/2 of SW 4  
1975  
1976  
1977

Bernard H. Teat & Wf.  
P+  
1975  
1976  
1977

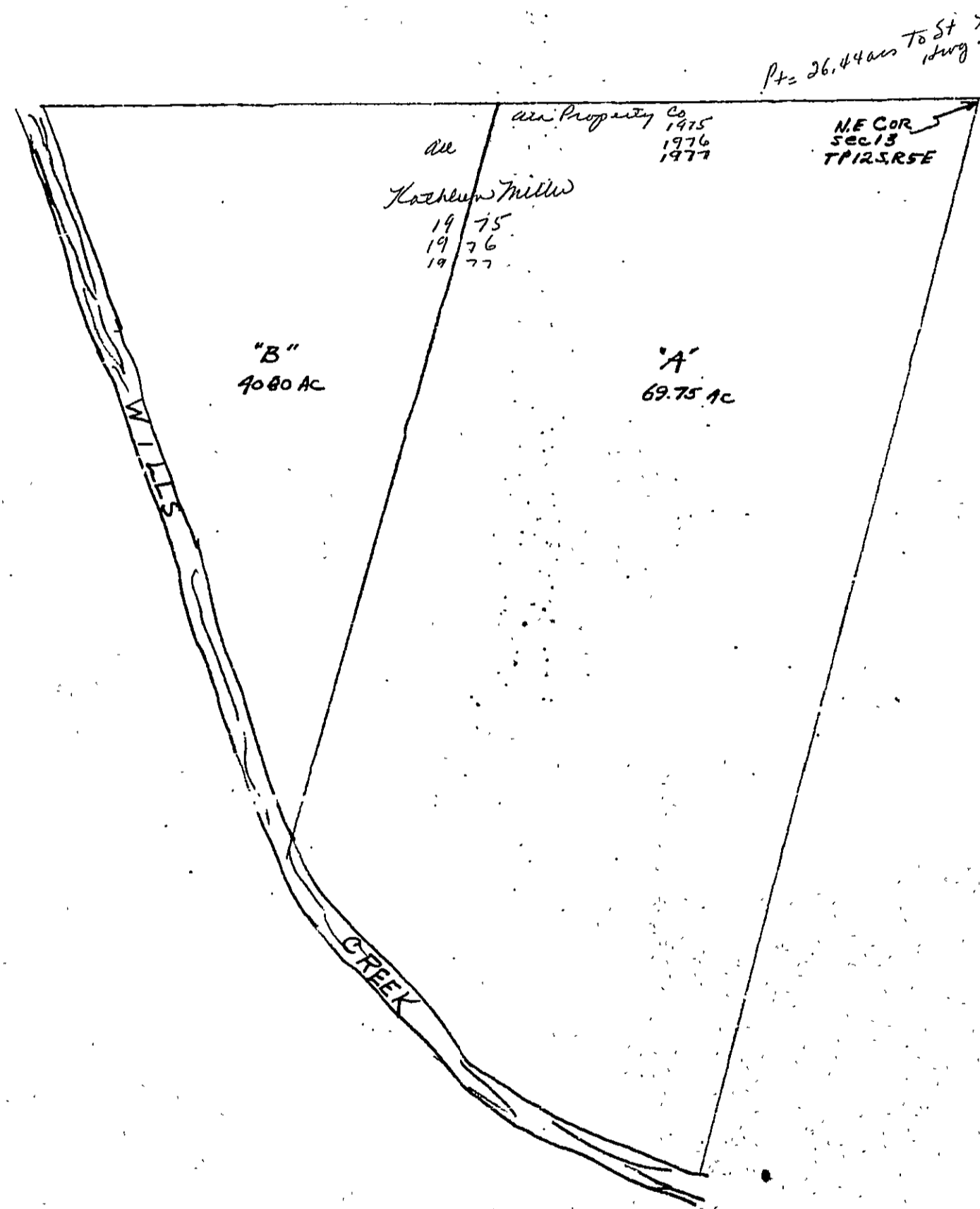
Leon Wally Terry & Wf.  
(110' x 300')  
1975  
1976  
1977

Terry L. Thomas  
1 3/4 ac.  
2 3/8 ac.  
1975  
1976  
1977

Scale—1 inch = 300.00 Ft.

COUNTY \_\_\_\_\_

Section 13 Township 12 Range 5



SECTION

14

TOWNSHIP

12

RANGE

5

FORM 1—S.T.C.—ROBERTS & SON, BIRMINGHAM

<p><b>N. W. of N. W.</b>          Hannah C Collins          Pt 1975          " 1976          " 1977</p> <p><i>all w/1/2 2nd 4' by 1/2 1st +          3/4 in 2nd row</i></p>	<p><b>N. E. of N. W.</b></p>	<p><b>N. W. of N. E.</b></p> <p><i>Sidney &amp; Berhatness gr          48 1/2          N 3/4          1975          1976          1977</i></p>	<p><b>N. E. of N. E.</b></p> <p><i>Sidney &amp; Berhatness          4 1/2          " 1975          " 1976          " 1977</i></p>
<p><b>S. W. of N. W.</b>          Hannah C Collins          Pt 1975          " 1976          " 1977</p> <p><i>Paul Allen Waters          51 ac. 1976          1977</i></p> <p><i>P.A. Waters          51 ac. 1977</i></p> <p><i>Jim Grayson, Mary S. Carr &amp; M.A. Hill          22.19 ac. 1975          Jim Grayson et al 1976          1977</i></p>	<p><b>S. E. of N. W.</b></p> <p><i>airport</i></p>	<p><b>S. W. of N. E.</b></p>	<p><b>S. E. of N. E.</b></p> <p><i>2 1/2 by N 3/4          Berhatness          1975          1976          1977</i></p> <p><i>6 acres N 3/4          Mrs Bernice Rautree          1975          1976          1977</i></p>
<p><b>N. W. of S. W.</b>          Jim Grayson, Mary S. Carr &amp;          M.A. Hill 1975          Jim Grayson et al 1976          1977</p>	<p><b>N. E. of S. W.</b></p> <p><i>airport</i></p>	<p><b>N. W. of S. E.</b></p>	<p><b>N. E. of S. E.</b></p>
<p><b>S. W. of S. W.</b>          Jim Grayson, Mary S. Carr &amp;          M.A. Hill 1975          6 acres Jim Grayson et al 1976          1977</p> <p><i>Mrs Hannah C. Brulgrave          Pt 1975          1976</i></p> <p><i>Hannah C Collins 1977          Pt</i></p>	<p><b>S. E. of S. W.</b></p> <p><i>airport</i></p>	<p><b>S. W. of S. E.</b></p>	<p><b>S. E. of S. E.</b></p>

Scale—1 inch=300 Ft.

COUNTY



SECTION 15

TOWNSHIP 12

RANGE 5

FORM 1-S.T.C.—ROBERTS & SON, BIRMINGHAM

<p><b>N. W. of N. W.</b></p> <p>Thomas R. &amp; ... 1975</p> <p>all</p> <p>Mrs Hannah C. Dreegrove P+ 1975 1976 1977</p>	<p><b>N. E. of N. W.</b></p> <p>Southmont Subdv</p> <p>Meadowlawn Addn #1</p> <p>Attala Board of Education all north of Jones Street</p> <p>Chas. W. Bunker 1975 1976 1977</p>	<p><b>N. W. of N. E.</b></p> <p>Raymny Corp 1975 1976 1977</p> <p>Etowah Co. Bd of Educat State of Alabama (National Bond)</p> <p>City of Attala Fire Dept</p> <p>Harry W. &amp; ... 1975 1976</p> <p>Bill &amp; Mary ... 1975 1977</p> <p>1/3 int William ... 1976</p> <p>1/3 int ... 1976</p> <p>1/3 Katherine ... 1976 1977</p>	<p><b>N. E. of N. E.</b></p> <p>Ray Woff &amp; ... 1975 1976 1977</p> <p>1975 1976 1977</p>
<p><b>S. W. of N. W.</b></p> <p>Mrs ... 1975 1976 1977</p> <p>Kenneth W. Crowder P+ 1975 1976 1977</p> <p>Meadowlawn Addn #1 Meadowlawn Addn #2</p>	<p><b>S. E. of N. W.</b></p> <p>Southmont Subdv</p> <p>Brookview Meadows</p> <p>James P. ... 1975 1976 1977</p>	<p><b>S. W. of N. E.</b></p> <p>Paul &amp; ... 1975 1976 1977</p> <p>Mrs Hannah C. Dreegrove P+ 1975 1976</p> <p>Wm A. ... 1975 1976 1977</p>	<p><b>S. E. of N. E.</b></p> <p>16 acres P+</p> <p>1975 1976 1977</p> <p>1975 1976 1977</p>
<p><b>N. W. of S. W.</b></p> <p>Mrs ... 1975 1976 1977</p> <p>Ray &amp; ... 1975 1976 1977</p> <p>Mrs Hannah C. Dreegrove P+ 1975 1976 1977</p> <p>Meadowlawn Addn #1 &amp; #2</p> <p>1975 1976 1977</p>	<p><b>N. E. of S. W.</b></p> <p>Southmont Subdv</p>	<p><b>N. W. of S. E.</b></p> <p>Mrs Mac E. Vogel's ... 1975 1976 1977</p> <p>1/2 int Robert ... 1975 1976 1977</p> <p>1975 1976 1977</p> <p>1975 1976 1977</p>	<p><b>N. E. of S. E.</b></p> <p>1975 1976 1977</p> <p>1975 1976 1977</p> <p>1975 1976 1977</p> <p>1975 1976 1977</p>
<p><b>S. W. of S. W.</b></p> <p>Mrs ... 1975</p> <p>See next sheet</p> <p>Wymon B. Cook 1975 1976</p>	<p><b>S. E. of S. W.</b></p> <p>Southmont Subdv</p>	<p><b>S. W. of S. E.</b></p> <p>1975 1976 1977</p> <p>1975 1976 1977</p> <p>1975 1976 1977</p> <p>1/2 int Robert ... 1975 1976 1977</p> <p>1975 1976 1977</p>	<p><b>S. E. of S. E.</b></p> <p>Mrs Hannah C. Dreegrove P+ 1975 1976 1977</p> <p>Hannah C. ... 1975 1976 1977</p> <p>P+ Hannah C. Dreegrove P+ ... 1977</p> <p>1975 1976 1977</p> <p>1/2 int Robert ... 1975 1976 1977</p> <p>1975 1976 1977</p>

Scale—1 inch=300 Ft.

COUNTY

SECTION

15

TOWNSHIP

12

RANGE

5

Form 1-ST.C. P. O. R. - BIRMINGHAM

<p>Wymon B. Cook + Wif 100 x 200 1975 1976 1977</p> <p>Amie E. Dendy (200 x 100) 1975 1976 1977</p> <p>Harry C. Hallingworth 200 x 100 1975 1976 1977</p> <p>Dorothy King 100 x 200 1975 1976 1977</p> <p>Margaret B. Manis 100 x 200 1975 1976 1977</p> <p>Charles Edward M. Combs 100 x 200 1975 1976 1977</p> <p>Barry W + Mary Ann Shirley 100 x 200 1975 1976 1977</p>	<p>Sw of Sw 4</p> <p>Henry Davis Smith (100 x 200) 1975 1976 1977</p> <p>Mrs Hannah C. Burgess 2 Pts 1975 1976 1977</p> <p>Brady Howard Clough + Wif 200 x 100 1975 1976 1977</p> <p>Mrs Hannah C. Burgess 2 Pts 1975 1976 1977</p> <p>Pat &amp; James St</p> <p>Merit Corporation 45 acs pt 1/4 1/2 Sw 4 1977</p> <p>Ellen Benson 1977</p>

Scale—1 inch = 300.00 Ft.

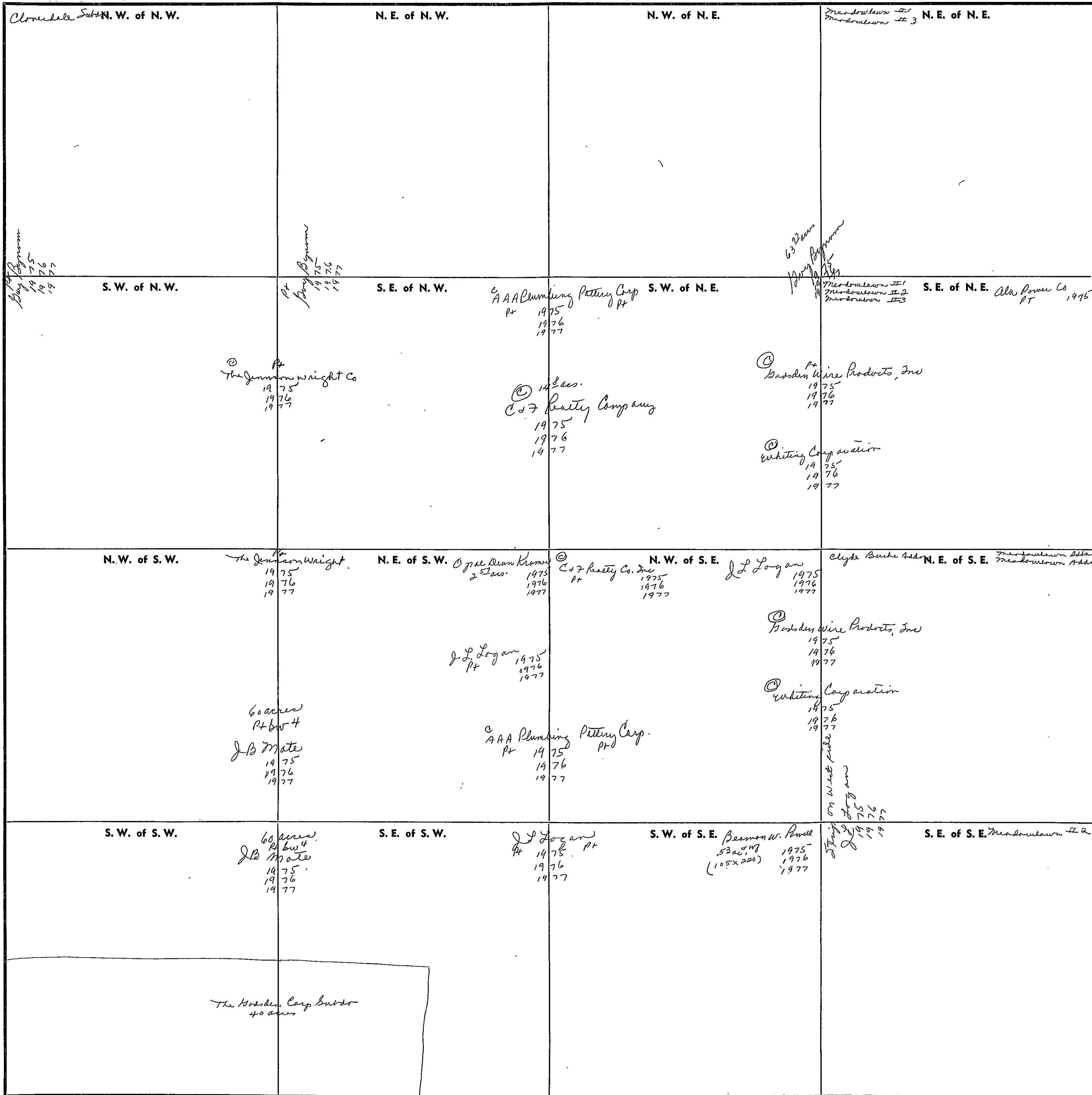
COUNTY

SECTION 16

TOWNSHIP 12

RANGE 5

FORM 1—S.T.C.—ROBERTS & SON, BIRMINGHAM



Scale—1 inch=300 Ft.

COUNTY \_\_\_\_\_

SECTION

17

TOWNSHIP

12

RANGE

5

FORM 1—S.T.C.—ROBERTS & SON, BIRMINGHAM

<p>N. W. of N. W.</p> <p>See next sheet</p>	<p>N. E. of N. W.</p>	<p>N. W. of N. E.</p> <p>See next sheet</p>	<p>N. E. of N. E.</p> <p>Mrs. Grace Blackwood Pt 1975, 1976, 1977</p> <p>Barbara Wingler Pt 1975, 1976, 1977</p> <p>Belle Dean Harmsley Pt 10 1/2 acs. 1975, 1976, 1977</p> <p>Marvin Zajick 3 3/4 acs. 1975, 1976, 1977</p> <p>James O + Pauline Johnson 1 acre 1975, 1976, 1977</p> <p>Benny Day Pt 9 5/8 acs. 1975, 1976, 1977</p> <p>Belgian Post Builders Bldg 110' x 300'</p>
<p>S. W. of N. W.</p> <p>See next sheet</p>	<p>S. E. of N. W.</p>	<p>S. W. of N. E.</p> <p>Ann B Bucklew Pt 1975, 1976, 1977</p> <p>J. C. Jones &amp; W.B. Pt 7 1/2 acs. 1975, 1976, 1977</p> <p>W. B. Lute Pt 6 1/2 acs. 1975, 1976, 1977</p> <p>Harvey Evelyn Proddin &amp; Pt 4 1/2 acs. 1975, 1976, 1977</p>	<p>S. E. of N. E.</p> <p>Mrs. Grace Blackwood Pt 1975, 1976, 1977</p> <p>Jennison Wright Pt 1975, 1976, 1977</p> <p>James W. Wingler Pt 1975, 1976, 1977</p>
<p>N. W. of S. W.</p> <p>Harvey J. Balland 22 6/8 acs. 1975, 1976, 1977</p> <p>Jackie J. Balland (100 x 150') 1975, 1976, 1977</p> <p>Chris E. Day (195 x 246') 1975, 1976, 1977</p> <p>See + Marie Neumoe Pt 1975, 1976, 1977</p> <p>Wm. Harry Woodward + W.P. 16 acs. 1975, 1976, 1977</p> <p>Ozje Alexander Inc. Ex. BK 1975, 1976, 1977</p>	<p>N. E. of S. W.</p> <p>Frank Hammond &amp; W.P. 1975, 1976, 1977</p>	<p>N. W. of S. E.</p> <p>James Sawmill, Inc. Pt 32 1/2 acs. 1975, 1976, 1977</p>	<p>N. E. of S. E.</p> <p>Mrs. Grace Blackwood Pt 1975, 1976, 1977</p> <p>Barbara Wingler Pt 1975, 1976, 1977</p> <p>Jennison Wright Pt 1975, 1976, 1977</p>
<p>S. W. of S. W.</p> <p>See next sheet</p>	<p>S. E. of S. W.</p> <p>Leon Beardsley 2 acs. 1975, 1976, 1977</p> <p>Jack Crason 9 acs. 1975, 1976, 1977</p> <p>Amie Burgess Oliver 1/4 acre 1975, 1976, 1977</p> <p>J.P. Alexander 4 1/2 acs. 1975, 1976, 1977</p> <p>Ex. BK 1975, 1976, 1977</p> <p>Ex. BK 1975, 1976, 1977</p> <p>Ex. BK 1975, 1976, 1977</p>	<p>S. W. of S. E.</p> <p>James F. Burgess &amp; W.P. 7 1/2 acs. 1975, 1976, 1977</p> <p>Dianne Richardson 1 acre 1975, 1976, 1977</p> <p>Robert Bramblett 1975, 1976, 1977</p> <p>James Sawmill, Inc. Pt 32 1/2 acs. 1975, 1976, 1977</p>	<p>S. E. of S. E.</p> <p>James Sawmill, Inc. 1975, 1976, 1977</p>

Scale—1 inch=300 Ft.

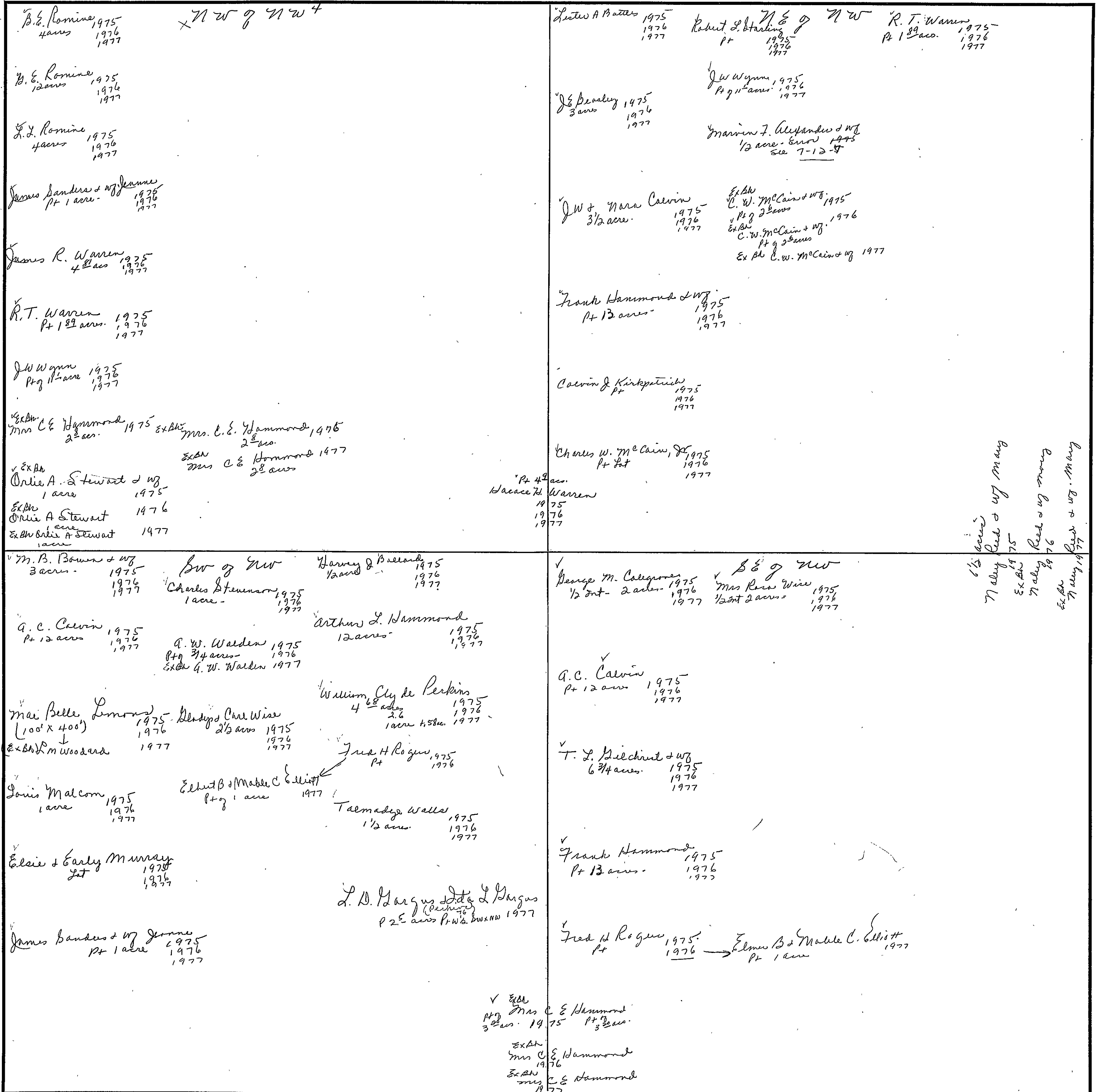
COUNTY

SECTION 17

TOWNSHIP 1-12

RANGE 5

Form 1-S.T.C. F. & N. - BIRMINGHAM



Scale - 1 inch = 300.00 Ft.

COUNTY

SECTION

17

TOWNSHIP

12

RANGE

5

Form 1-S.T.C. P.O. BOX - BIRMINGHAM

<p>Leiter A. Battis 1975 Pt 17 5/8 acs 1976 1977</p> <p>Doris Wood Brown 1975 1976 1977</p> <p>Ann P. Buckleew 1975 Pt 6 acs 1976 1977</p> <p>May Burgess 1975 3 1/2 acs + 1976 1 1/2 acs 1977 3 acs</p> <p>Bessie Dean Harnaley 1975 Pt 10 1/2 acs 1976 1977</p> <p>William V. Jony &amp; WJ 1975 1 acre 1976 1977</p>	<p>9 W of 7 E 4 JL Futo &amp; WJ 1975 Pt 1976 1977</p> <p>W. H. Futo 1975 16 1/2 acs 1976 in W/2 1977</p> <p>Charles W. McCain Jr &amp; WJ 1975 Pt 1976 1977</p> <p>Elmer E. Rains &amp; WJ 1975 2 1/2 acs 1976 1977</p> <p>Bessie Deeg 1975 Pt of 5 1/2 acs 1976 1977</p> <p>Everly J. Spoden 1975 Pt W 2 1976 1977</p> <p>Robert L. Starling 1975 Pt 1976 1977</p>	<p>W. F. Gietterwood 1975 1 acre 1976 Ex Pt 7 Gietterwood 1976 Ex Rdn H. F. Gietterwood 1977</p> <p>C. W. McCain &amp; WJ - 2 acs 1975</p> <p>Ex Pt C. W. McCain &amp; WJ 1976 2 acs</p> <p>Ex Pt C. W. McCain - of 1977</p>
<p>Harry J. Ballard 1975 10' x 40' 1976 1977</p> <p>Verlon D. Brown &amp; WJ 1975 1/2 acre 1976 1977</p> <p>W. B. Crason 1975 10 acs 1976 1977</p> <p>William F. Estes &amp; WJ 1975 2 1/2 acs 1976 1977</p> <p>J. H. Harnaley 1975 2 1/2 acs 1976 1977</p> <p>Joe &amp; Marie Newsome 1975 Pt 1976 1977</p> <p>J. B. &amp; Ethel E. O'Bryant 1975 5 1/2 acs 1976 1977</p> <p>Ex J. B. &amp; Ethel E. O'Bryant 1977 5 1/2 acs</p>	<p>Sw of Sw 4 Annie Burgess Oliver 1975 18 acs + 5 1/2 acs 1976 Ex Pt Annie Burgess Oliver 1977 18 acs + 5 1/2 acs</p> <p>Sam H. Raley 1975 2 1/2 acs 1976 1977</p>	<p>Annie Burgess Oliver 1975 Annie Burgess Oliver 1976</p>

Scale—1 inch = 300.00 Ft.

COUNTY

SECTION

18

TOWNSHIP

12

RANGE

5

FORM 1—S.T.C.—ROBERTS & SON, BIRMINGHAM

<p><b>N. W. of N. W.</b> Robert &amp; Mildred Callie 9 acs 1975 1976 1977</p> <p>Terry's Patricia Collins 16 acs 1975 1976 1977</p> <p>Ralph's Mary Fuller 16 acs 1975 1976</p> <p>Curtis C Fuller 1977</p>	<p><b>N. E. of N. W.</b> Lovie Thomas all 1975 1976 1977</p>	<p><b>N. W. of N. E.</b> Benny Jeff all 1975 1976 1977</p>	<p><b>N. E. of N. E.</b> Revis T. Smith all 1975 1976 1977</p> <p>Ralph &amp; Mary Fitzgerald 1975</p> <p>Ralph &amp; Mary Fitzgerald 1976</p> <p>Ralph &amp; Mary Fitzgerald 1977</p>
<p><b>S. W. of N. W.</b> Terry &amp; Patricia Collins W/2 1975 1976 1977</p> <p>Ralph's Mary Fuller 8/2 1975 1976 1977</p>	<p><b>S. E. of N. W.</b> James B. Freeman &amp; wife Pt 7 acs 1975 1976 1977</p> <p>Ralph &amp; Mary Fitzgerald 1977</p>	<p><b>S. W. of N. E.</b> Joe F. Daines Estate Subdiv.</p>	<p><b>S. E. of N. E.</b> Revis T. Smith 6 3/4 acs 1975 1976 1977</p> <p>Elsie Early Murray Pt 2 1975 1976 1977</p> <p>James E. Lovelace 7 acs 1975 1976 1977</p> <p>Mrs E. Eula Buchanan Pt 7 acs 1975</p> <p>E. B. W. Warden 3 1/2 acs 1975 1976 1977</p> <p>R. W. Warden 1977</p> <p>Mrs Eula Buchanan 1976</p> <p>Mrs Eula Buchanan 1977</p>
<p><b>N. W. of S. W.</b></p>	<p><b>N. E. of S. W.</b> Joe F. Daines Subdiv.</p>	<p><b>N. W. of S. E.</b> Joe F. Daines Subdiv.</p>	<p><b>N. E. of S. E.</b> Clyde Ray 3 1/2 acs 1975 1976 1977</p> <p>W. W. Brubaker Pt of 10 acs 1975 1976 1977</p> <p>William M. Lantry 30 acs 1975 1976 1977</p> <p>Mrs Eula Buchanan Pt 2 acs 1975 1976 1977</p> <p>Mrs Eula Buchanan 1977</p>
<p><b>S. W. of S. W.</b> Henry B. Roswell 2 7/2 acs 1975 1976 1977</p> <p>Paul H. Hall Pt of 16 acs 1975 1976 1977</p> <p>Panay Dewar Pt of 6 acs 1975 1976 1977</p> <p>John Nelson Shirley 1 1/2 acs 1975 1976 1977</p> <p>W. Arthur Shirley 1/2 acs 1975 1976 1977</p>	<p><b>S. E. of S. W.</b> Joe F. Daines Subdiv.</p>	<p><b>S. W. of S. E.</b> Joe F. Daines Subdiv.</p>	<p><b>S. E. of S. E.</b> Joe F. Daines Subdiv.</p>

COUNTY

Scale—1 inch—300 Ft.

SECTION

19

TOWNSHIP

12

RANGE

5

FORM 1-S.T.C.—ROBERTS & SON, BIRMINGHAM

<p><b>N. W. of N. W.</b> <i>Bottlewood Hills #23</i></p> <p>Hungy Braswell 15<sup>3</sup>/<sub>4</sub> acs. 1975 1977</p> <p><i>Phelbert C. Cathey</i> <i>John in Bottlewood Hills</i> 1975</p> <p><i>Thomas R. E. Brown &amp; WJ</i> 1<sup>3</sup>/<sub>4</sub> acs. 1975 <i>John in Bottlewood Hills</i></p> <p><i>James B Little</i> 7 acs. 1975 <i>Mrs James B Little</i> 1977</p> <p><i>Pansy Dewatt</i> 1<sup>3</sup>/<sub>4</sub> acs. 1975 1977</p> <p><i>John Nelson Shirley</i> 2 acs. 1975 1977</p> <p><i>W. Arthur Shirley "E"</i> 4 acs. 1975 1977</p> <p><i>Paul H. Halingworth</i> 12 (2<sup>1</sup>/<sub>2</sub> x 5 88) 76 <i>Bottlewood Hills</i> 1977</p>	<p><b>N. E. of N. W.</b></p> <p><i>Joe F. Gains Estate</i></p> <p><i>Jessy F. Cowwell</i> 82 (1343-985)</p> <p><i>Joe F. Gains Subdivision</i></p>	<p><b>N. W. of N. E.</b></p> <p><i>C B Forman</i> <i>Robert H Forman</i> 1975 <i>Emilyn F. Reighard</i> 1976 <i>Robert H. Forman &amp; Emilyn F. Reighard</i> 1977</p>	<p><b>N. E. of N. E.</b></p> <p><i>C B Forman</i> <i>Robert H Forman</i> 1975 <i>Emilyn F. Reighard</i> 1976 <i>Robert H. Forman &amp; Emilyn F. Reighard</i> 1977</p>
<p><b>S. W. of N. W.</b></p> <p><i>Hungy Braswell</i> 2 1/2 acs + 1/2 ac 1975 1976 3 acs 1977</p> <p><i>James B Little</i> 37 acs 1975 <i>Mrs James B Little</i> 1977</p>	<p><b>S. E. of N. W.</b> <i>James L. Carnutt</i></p> <p><i>Hungy Braswell</i> 22 acs. 1975 1976 17<sup>3</sup>/<sub>4</sub> " 1977</p> <p><i>Thomas R. E. Brown &amp; WJ Judith</i> 5 acs 1975 1976 13<sup>1</sup>/<sub>4</sub> acs 1977</p> <p><i>Care Firestone</i> 4 acs 1975 1976 1977</p> <p><i>Bonnie B Ingram &amp; Conrad R. Baumgart</i> 4<sup>1</sup>/<sub>2</sub> acs 1975 1976 1977</p>	<p><b>S. W. of N. E.</b> <i>C. B. Forman</i></p> <p><i>Robert H. Forman &amp; Emilyn F. Reighard</i> 1975 1976 <i>Reighard</i> 1977</p> <p><i>Robert H. Forman &amp; Emilyn F. Reighard</i> 1977</p> <p><i>Jessy F. Cowwell</i> 82 (1343-985)</p>	<p><b>S. E. of N. E.</b></p> <p><i>C B Forman</i> <i>Robert H Forman</i> 1975 <i>Emilyn F. Reighard</i> 1976 <i>Robert H. Forman &amp; Emilyn F. Reighard</i> 1977</p>
<p><b>N. W. of S. W.</b></p> <p><i>Edd Bynum</i> 1475 all 1976 1977</p>	<p><b>N. E. of S. W.</b></p> <p><i>John Shirley</i> 1475</p> <p><i>James B Little</i> 1975 1976 1977 <i>Mrs James B Little</i> 1977</p>	<p><b>N. W. of S. E.</b></p> <p><i>James B Little</i> all 1975 1976 <i>Mrs James B Little</i> 1977</p>	<p><b>N. E. of S. E.</b></p> <p><i>James B Little</i> all 1975 1976 <i>Mrs James B Little</i> 1977</p>
<p><b>S. W. of S. W.</b></p> <p><i>C B Forman</i> 1975 <i>Robert H Forman</i> 1976 <i>Emilyn F. Reighard</i> <i>Robert H Forman &amp; Emilyn F. Reighard</i> 1977</p>	<p><b>S. E. of S. W.</b></p> <p><i>Leah Shirley Nicholas</i> 1 acre 1975 1976 1977</p> <p><i>James B Little</i> 1975 1976 1977 <i>Mrs James B Little</i> 1977</p>	<p><b>S. W. of S. E.</b></p> <p><i>James B Little</i> 1975- 1976 <i>Mrs James B Little</i> 1977</p>	<p><b>S. E. of S. E.</b></p>

1736  
9  
13  
3936

Scale—1 inch=300 Ft.

COUNTY



SECTION 20

TOWNSHIP 12

RANGE 5

FORM 1—S.T.C.—ROBERTS & SON, BIRMINGHAM

<p><b>N. W. of N. W.</b> <i>Cell 137</i>  <i>Robert H. Forman, Emelyn F. Reighard 1976</i>  <i>1975</i>  <i>1977</i></p>	<p><b>N. E. of N. W.</b>  <i>J. W. Bryant + w/2 1975</i>  <i>2 ac. 1976</i>  <i>1977</i>  <i>Bryant, L. Long 1977</i>    <i>H. J. Burgess 1975</i>  <i>1/2 ac. 1976</i>  <i>1977</i></p>	<p><b>N. W. of N. E.</b>  <i>C. B. Forman 1975</i>  <i>Robert H. Forman &amp; Emelyn F. Reighard 1976</i>  <i>1977</i></p>	<p><b>N. E. of N. E.</b></p>
<p><b>S. W. of N. W.</b>  <i>C. B. Forman 1975</i>  <i>Robert H. Forman &amp; Emelyn F. Reighard 1976</i>  <i>1977</i>  <i>Robert H. Forman &amp; Emelyn Reighard 1977</i></p>	<p><b>S. E. of N. W.</b>  <i>78 ac. in Pt. 82, 1/2 sec. 4 1975</i>  <i>10/16 E. Burgess &amp; Coe 1976</i>  <i>1977</i>  <i>Howell &amp; Burgess &amp; Coe 1977</i></p>	<p><b>S. W. of N. E.</b>  <i>C. B. Forman 1975</i>  <i>Robert H. Forman &amp; Emelyn F. Reighard 1976</i>  <i>1977</i></p>	<p><b>S. E. of N. E.</b>  <i>10 ac. in Pt. 82, 1/2 sec. 4 1975</i>  <i>1976</i>  <i>1977</i>  <i>Joe H. Johnson 1975</i>  <i>1976</i>  <i>1977</i>  <i>James W. Morrison &amp; W/2 1975</i>  <i>1976</i>  <i>1977</i>  <i>James W. Morrison 1977</i>    <i>10 ac. in Pt. 82, 1/2 sec. 4 1975</i>  <i>1976</i>  <i>1977</i>  <i>Clayton C. Howland 1975</i>  <i>1976</i>  <i>1977</i>  <i>Charles W. Brown 1975</i>  <i>1976</i>  <i>1977</i></p>
<p><b>N. W. of S. W.</b></p>	<p><b>N. E. of S. W.</b>  <i>C. B. Forman 1975</i>  <i>w/2 1976</i>  <i>Robert H. Forman &amp; Emelyn Reighard 1977</i>  <i>Robert H. Forman &amp; Emelyn Reighard 1977</i>  <i>w/2-</i></p>	<p><b>N. W. of S. E.</b>  <i>C. B. Forman 1975</i>  <i>Robert H. Forman &amp; Emelyn F. Reighard 1976</i>  <i>1977</i>  <i>Robert H. Forman &amp; Emelyn F. Reighard 1977</i></p>	<p><b>N. E. of S. E.</b>  <i>C. B. Forman 1975</i>  <i>Robert H. Forman &amp; Emelyn F. Reighard 1976</i>  <i>1977</i>  <i>Robert H. Forman &amp; Emelyn F. Reighard 1977</i></p>
<p><i>see 2.16 ac. to app. 1975</i>  <i>1976</i>  <i>1977</i>  <b>S. W. of S. W.</b> <i>D. P. Hoak 1975</i>  <i>2 1/2 ac. 1976</i></p>	<p><b>S. E. of S. W.</b>  <i>2 1/2 ac. in Pt. 82, 1/2 sec. 4 1975</i>  <i>1976</i>  <i>1977</i>  <i>Howell &amp; Burgess &amp; Coe 1977</i>    <i>C. B. Forman 1975</i>  <i>w/2 1976</i>  <i>Robert H. Forman &amp; Emelyn Reighard 1977</i>  <i>Robert H. Forman &amp; Emelyn F. Reighard 1977</i></p>	<p><b>S. W. of S. E.</b>  <i>C. B. Forman 1975</i>  <i>Robert H. Forman &amp; Emelyn Reighard 1976</i>    <i>Robert H. Forman &amp; Emelyn F. Reighard 1977</i></p>	<p><b>S. E. of S. E.</b>  <i>C. B. Forman 1975</i>  <i>1976</i>  <i>Robert H. Forman &amp; Emelyn Reighard 1977</i>    <i>Robert H. Forman &amp; Emelyn F. Reighard 1977</i></p>

Scale—1 inch—300 Ft.

COUNTY \_\_\_\_\_

SECTION 21

TOWNSHIP 12

RANGE 5

FORM 1—S.T.C.—ROBERTS & SON, BIRMINGHAM

<p><b>N. W. of N. W.</b></p> <p>Woodrow W Brackett Pt 28 acs 1975 1976 1977</p> <p>Hobert Riceard 10 acs 1975 1976 1977</p>	<p><b>N. E. of N. W.</b></p> <p>H. C. Curtis 1/2 ac 1975 1976 1977</p> <p>Dick Smith 1975 1976 1977</p> <p>J.W. Smith 10 acs 1975 1976 1977</p> <p>Troy Henton 3 1/2 ac. 1975</p> <p>Fred Humphreys 2 1/2 ac. 1976</p> <p>Mrs. O. V. Wood 1975 1976 1977</p>	<p><b>N. W. of N. E.</b></p> <p>Edward Helen Cole &amp; Mary Joyce Cole 1 1/2 ac. 1975 1976 1977</p> <p>Wm D. Palmer 7 3/8 ac. 1975 1976 1977</p> <p>Q B Roberts 5.7 ac. 1975 1976 1977</p> <p>Janice Mae Smith 62 ac. 1975</p> <p>Janice Mae Smith 16 ac. 1976</p> <p>Janice " " " " " " 1977</p> <p>Harvey Smith 1975 1976 1977</p>	<p><b>N. E. of N. E.</b></p> <p>Mrs. B. S. ... Clyde Burke ...</p> <p>True Smith &amp; Nancy ... 5 acs 1975 1976 1977</p>
<p><b>S. W. of N. W.</b></p> <p>Gerald A. &amp; Norma Kay Beasley 16 acs 1975 1976 1977</p> <p>Woodrow W Brackett &amp; WJ Pt 28 acs 1975 1976 1977</p> <p>Arnold Ed &amp; Excell C Rouse Pt of 16 acs 1975 1976 1977</p>	<p><b>S. E. of N. W.</b></p> <p>C. B. Farnon 34 acs 1974 1975</p> <p>John B. Morgan "his" 4 acs 1975</p> <p>Robert H. Farnon &amp; Emelyn F. Reighard 1976</p> <p>Robert H. Farnon &amp; Emelyn F. Reighard 34 acs 1977</p> <p>Arnold Ed &amp; Excell C Rouse 2 acs 1975 1976 1977</p>	<p><b>S. W. of N. E.</b></p> <p>C. B. Farnon 1975</p> <p>Robert H. Farnon &amp; Emelyn F. Reighard 1976 1977</p>	<p><b>S. E. of N. E.</b></p> <p>Woodland Jones</p> <p>C. B. Farnon 4 1/2 acs 1975</p> <p>Robert H. Farnon &amp; Emelyn F. Reighard 4 acs 1976 1977</p>
<p><b>N. W. of S. W.</b></p> <p>C. B. Farnon 1975</p> <p>Robert H. Farnon &amp; Emelyn F. Reighard 1976 1977</p>	<p><b>N. E. of S. W.</b></p>	<p><b>N. W. of S. E.</b></p> <p>all 56 1/4 Jury F. Cozwell 1982</p>	<p><b>N. E. of S. E.</b></p> <p>Mrs. Josephine ... 1975 1976 1977</p>
<p><b>S. W. of S. W.</b></p> <p>61 1/2 acs</p> <p>Arthur W Farnon 14 1975 1976 1977</p>	<p><b>S. E. of S. W.</b></p> <p>Edgar Foreman 18.5 acs 1975 1976 1977</p>	<p><b>S. W. of S. E.</b></p> <p>all 86 1/4 Jury F. Cozwell</p>	<p><b>S. E. of S. E.</b></p>

Scale—1 inch=300 Ft.

COUNTY

FORM I-S.T.C.-ROBERTS & SON, BIRMINGHAM

<p>E. P. Wilson Addn N.W. OF N.W. <i>John Bentley Glasser 1975</i></p> <p>Marrins &amp; Mearns 20.3 acs 1975 1976 1977</p>	<p>Limes Addn N.E. OF N.W. <i>Valleyview Subst 7-189</i></p> <p>Willie Brown 5 acs 1975 1976 1977</p> <p>B.W. &amp; Olein Deans 8 1/2 acs 1975 1976 1977</p> <p>Mrs. Lela C. Morris 5 acs 1975 1976 1977</p> <p>Mrs. H. C. Inelgrove &amp; Mrs. Madeline Louise Williams Pt 1975 1976 1977</p> <p>Hannah C. Inelgrove</p> <p>Ray W &amp; Jean D. Qualls 2 acs 1975 1976 1977</p> <p>Mrs. Roscoe Stule 2 acs 1975 1976 1977</p> <p>Edna Mrs. Roscoe Stule 1976 1977</p> <p>Hannah C. Inelgrove 2 1/2 acs 1975 1976 1977</p>	<p>C. B. Farnam 1975 N.W. OF N.E. <i>Reignards</i></p> <p>Robert D. Farnam &amp; Emelyn F. Reignard 1976 1977</p>	<p>N.E. OF N.E. <i>PT to State 1975</i></p> <p>Harold E. Bright &amp; wife Christine 2 1/2 acs 1975 1976 1977</p> <p>1976 Embd Lorena Row Ewin July 22-23-24-25 Range 5th Ems ind 1977 E. 1950'</p> <p>J.W. &amp; Flora Jane Bright 2 1/2 acs 1975 1976 1977</p> <p>Kathryn H. Sander 6 acs 1975 1976 1977</p>
<p>J.H. McClamish Add E. 1/2 S.W. OF N.W.</p> <p>Joseph A. Cozadd Pt 1975 1976 1977</p> <p>Jeanette Chason 2 acs 1975 1976 1977</p> <p>Jerry Staraki 3 acs all part 1974 1975 1976 1977</p> <p>Joe Cole 1975 1976 1977</p> <p>Orville Griffin 1977</p> <p>A. J. Hill</p> <p>Jerry D. &amp; Bue Thompson 1975 1976 1977</p> <p>Ben Hale Etale 2 acs 1975 1976 1977</p> <p>Ernest B. Cannon Jr &amp; Wf (98 x 214) 1975 1976 1977</p> <p>David Wendryk &amp; Wf (69.9' x 200') 1975 1976 1977</p> <p>Edna Earnest Black 1975 1976 1977</p> <p>Edna " " 1976 1977</p> <p>J. T. Styles 1975 1976 1977</p>	<p>Willie Brown 2 acs 1975 1976 1977</p> <p>S.E. OF N.W. H.T. Croason 2 acs 1975 1976 1977</p> <p>Olga Moore Loggins 2 1/2 acs 1975 1976 1977</p> <p>Michael J. White &amp; Wf (50 x 400) 1975 1976 1977</p> <p>Mrs. H.C. Inelgrove &amp; Madeline C. Williams Pt 1975 1976 1977</p> <p>Hannah C. Callina 1977</p>	<p>Willie Brown 35 1/2 acs 1975 1976 1977</p> <p>S.W. OF N.E.</p>	<p>C.B. Farnam 1975 S.E. OF N.E.</p> <p>Robert D. Farnam &amp; Emelyn F. Reignard 1976 1977</p>
<p>Thomas H. Davis N.W. OF S.W. <i>Joe Ramsey 1975</i></p> <p>1975 1976</p> <p>Joe Ramsey 1976 1977</p> <p>Engene Proctor &amp; Wf Madeline Pt 1977</p> <p>33 acs Robert C. Hill 1977</p> <p>T. G. &amp; Adene B. Ramsey Pt 1977</p> <p>Harold W. Braddy &amp; Wf Rebecca S. 1977</p>	<p>N.E. OF S.W.</p> <p>39 1/2 acs Emelyn W. Barcliff 1975 1976 1977</p>	<p>N.W. OF S.E.</p>	<p>N.E. OF S.E.</p> <p>Mrs. H.C. Inelgrove &amp; Madeline C. Williams Pt 1975 1976 1977</p> <p>Hannah C. Callina 1977</p>
<p>18 1/2 acs L. E. Clements 1975 1976 1977</p> <p>58 acs E. W. Johnson 1975 1976 1977</p> <p>30 acs L. E. Clements 1975 1976 1977</p> <p>10 acs 1975 1976 1977</p> <p>S.W. OF S.W.</p>	<p>S.E. OF S.W.</p> <p>Melvin Peerman 1975 1976 1977</p>	<p>S.W. OF S.E.</p>	<p>S.E. OF S.E. <i>Post-deneyport</i></p>

SECTION 23

TOWNSHIP 12

RANGE 5

FORM 1-8.T.C.—ROBERTS & SON, BIRMINGHAM

<p>N.W. OF N.W.  <i>M. Grayson, Mary Frances Clark  of Morgan land 1975  of Morgan land 1976  of Morgan land 1977</i></p>	<p>N.E. OF N.W.</p>	<p>N.W. OF N.E.</p>	<p>N.E. OF N.E. <i>Wesley W. West  1974  1975  1976  1977</i></p>
<p>S.W. OF N.W.</p>	<p>S.E. OF N.W.</p> <p style="text-align: center;"><i>Airport</i></p>	<p>S.W. OF N.E.</p>	<p>S.E. OF N.E. <i>Wesley W. West  11/2  1975  1976  1977</i></p>
<p>N.W. OF S.W.</p>	<p>N.E. OF S.W.</p>	<p>N.W. OF S.E.</p>	<p>N.E. OF S.E.</p>
<p>S.W. OF S.W.</p>	<p>S.E. OF S.W.</p>	<p>S.W. OF S.E.</p> <p style="text-align: center;"><i>Sam Palleck Jr  3 acres 1975  1976  1977</i></p>	<p>S.E. OF S.E.</p> <p style="text-align: center;"><i>Sam Palleck Jr  2 acres + pt 3 acres  1975</i></p>

Scale—1 inch=300 Ft.

COUNTY \_\_\_\_\_

SECTION 24

TOWNSHIP 12

RANGE 5

FORM 1-S.T.C. - ROBERTS & SON, BIRMINGHAM

<p>N. W. OF N. W.</p> <p>John Black 1975 1976 1977</p>	<p>N. E. OF N. W.</p> <p>Emerg. C. Osborn N.W. OF N.E. 30' strip 1975 1976 Mullins Inc. 1977</p> <p>100 acres pt N&amp;E North American Land &amp; Trust Co 1975 1976 © NAT Co Inc 1977</p> <p>Jenny Colton 1977 6.5 acres</p> <p>Franklin Ruth Moor 1977 14 ac.</p> <p>W.B. Riddle 1977 pt 35' ac.</p> <p>Edwin B. Thomas &amp; Lta M 1977</p> <p>Alabama Co 1975 1976</p>	<p>N. E. OF N. E.</p> <p>W.B. Riddle 1975 1976 pt 35' ac 1977</p> <p>Alabama Co 1975 1976</p>	<p>W.B. Riddle 1975 1976 pt 35' ac 1977</p> <p>Edwin B. Thomas &amp; Lta M 1977</p> <p>Alabama Co 1975 1976</p>
<p>S. W. OF N. W.</p> <p>City of Hodden</p>	<p>S. E. OF N. W.</p> <p>North American Land &amp; Trust Co 1975 1976</p> <p>NAT Co, Inc 1977</p>	<p>S. W. OF N. E.</p> <p>Alabama Co 1975 1976</p> <p>W.B. Riddle 1975 1976 1977</p> <p>100 acres pt N&amp;E North American Land &amp; Trust Co 1975 1976</p>	<p>S. E. OF N. E.</p> <p>J.A. Daniel 1975 1 1/4 acres 1976 1977</p> <p>Prize Winters &amp; Wt. 1975 1976 1977</p> <p>Alabama Co 1975 1976</p> <p>100 acres pt N&amp;E North American Land &amp; Trust Co 1975 1976</p> <p>Alabama Power Co 1975 76</p> <p>RAINBOW CITY 1/4 AC 1976</p> <p>See Next Sheet</p>
<p>N. W. OF S. W.</p> <p>51 acres Guy F. Bynum Eddie M. Bynum 1975 1976 1977</p> <p>pt SW 4 Sam Palleck 1975 1976 1977</p>	<p>N. E. OF S. W.</p> <p>J.D. Pearce 14 acres 1975 1976 1977</p> <p>Sam Palleck Jr 1975 1976</p>	<p>N. W. OF S. E.</p> <p>Carl &amp; Charles Emelen 1975 1976 1977</p>	<p>N. E. OF S. E.</p> <p>See Next Sheet</p>
<p>S. W. OF S. W.</p> <p>See Next Sheet</p> <p>pt SW 4 Sam Palleck 1975 1976 1977</p>	<p>S. E. OF S. W.</p> <p>J.D. Pearce 14 acres 1975 1976 1977</p> <p>Sam Palleck Jr 1975 1976</p>	<p>S. W. OF S. E.</p> <p>Tammie L. Carr &amp; Elizabeth Edwards I Swindell (100' x 150') 1975 1976 1977</p> <p>Clifford R. &amp; Vera Mae Swindell 38 1/2 acres 1975 1976 1977</p> <p>Floyd Swindell (125' x 100') 1975 1976 1977</p>	<p>S. E. OF S. E.</p> <p>See Next Sheet</p>

Scale—1 inch=300 Ft.

COUNTY

Form 1-S.T.C. F. & B. - BIRMINGHAM

<p>Idara Binger 50 x 150 1975 1976 1977</p> <p>Rayce Lee Coggins &amp; wife Lot 1975 1976 1977</p> <p>Mozelle Hessay 1975 1976 1977</p> <p>Harold Douglas Edwards Lot 1975 1976 1977</p> <p>Betty Lou Scott Hoskins Lot 1975 1976 1977</p> <p>Fred Nickay 2 acres 1975 1976 1977</p> <p>Clifford R. &amp; Vera Mae Swindell 10 acres 1975 1976 1977</p> <p>EXAK Ethel Bowen 1975 EXAK Ethel Bowen 1976 EXAK Ethel Bowen 1977</p>	<p>Carl W Bishop 2 1/2 acres 1975 1976 1977</p> <p>B. E. J. J. E. F Thomas Wilford Lot 1975 1976 1977</p> <p>Carl &amp; Karage 3 lots 1975 1976 1977</p> <p>Aaron B. Milom 1 acre 1975 1976 1977</p> <p>J. J. Chisholm &amp; wife 9/4 acres 1975 1976 1977</p> <p>Linda Minyard (100 x 100) 1975 1976 1977</p> <p>Morris Cobb .58 acre 1975 1976 1977</p> <p>Allen B. Moon (120 x 200) 1975 1976 1977</p> <p>David Lynn &amp; Glynnda Farwell 2 1/2 acres 1975 1976 1977</p> <p>Talmadge Morris &amp; wife Lot 1975 1976 1977</p> <p>Richard Allen Franklin &amp; wife (120 x 200) 1975 1976 1977</p> <p>William Arvin Richardson .53 acre 1975 1976 1977</p> <p>J. C. Shinn &amp; wife 2 acres 1975 1976 1977</p> <p>Marvin J. &amp; Pamela Damm Lot 1975 1976 1977</p> <p>Bobby Weatherington 1 acre 1975 1976 1977</p> <p>Herbert L. Hersh &amp; wife Lot 1975 1976 1977</p> <p>Tommy White Lot = 1/2 acre 1975 1976 1977</p>

Scale—1 inch = 300.00 Ft.

COUNTY

SECTION

25

TOWNSHIP

12

RANGE

5

FORM 1-5.T.C. - ROBERTS & SON, BIRMINGHAM

<p>N. W. OF N. W.</p> <p>Sam Pallock all 1975 1976 1977</p>	<p>N. E. OF N. W.</p> <p>Jacks Bentley 1975 160<sup>3</sup>acres 1976</p> <p>Daniel Robinson 12<sup>3</sup>ac. 1975 1976 1977</p> <p>Barbara Bentley 20<sup>3</sup>acres 1977</p> <p>EX AN Alton Brown 1975 2.8 acres - 1976 EX AN Alton Brown 1977 2<sup>3</sup>acres -</p>	<p>N. W. OF N. E.</p> <p>all that pt. of 1934 7/16 of 1/4<sup>th</sup> sec. 21 J. J. Pierce 1975 1976 1977</p> <p>(Administrative Adm I-43)</p>	<p>N. E. OF N. E.</p> <p>Westminster Christian School 28<sup>3</sup>acres.</p>
<p>S. W. OF N. W.</p> <p>Sam Pallock all 1975 1976 1977</p>	<p>S. E. OF N. W.</p> <p>Sam Pallock 1975 1976 1977</p>	<p>S. W. OF N. E.</p> <p>114 ac. pt N 1/4 + S. 1/4 State C. J. Johnson 1975 1976 1977</p>	<p>S. E. OF N. E.</p> <p>Harold Malcom 1 acre 1975</p>
<p>N. W. OF S. W.</p> <p>yates C 1975 1976 1977</p>	<p>N. E. OF S. W.</p> <p>Jerry F Colwell (1343-985) 82</p>	<p>N. W. OF S. E.</p> <p>Raymond 1975 1976</p> <p>Edwards Rental + Leasing, Inc. 1977</p>	<p>N. E. OF S. E.</p> <p>Pontwood 75 1976</p>
<p>S. W. OF S. W.</p> <p>yates C 1975 1976 1977</p>	<p>S. E. OF S. W.</p> <p>C. Dellinger 1975 1976 1977</p>	<p>S. W. OF S. E.</p> <p>Ray D &amp; N Pontwood all 1975 1976</p> <p>Edwards Rental + Leasing, Inc. 1977</p>	<p>S. E. OF S. E.</p> <p>C B Farmer 1975</p> <p>Robert H. Farmer + Emelyn F. Reichard 1976 1977</p>

Scale - 1 inch = 300 Ft.

COUNTY

SECTION 26

TOWNSHIP 12

RANGE 5

FORM 1-5.T.C.—FORESTS & SOIL, BIRMINGHAM

<p>N. W. OF N. W.</p>	<p>N. E. OF N. W.</p> <p style="text-align: center;">Airport Property</p>	<p>N. W. OF N. E.</p>	<p>N. E. OF N. E.</p> <p>Sam Parlock Jr 8.10 ac. 1975 1976 1977</p>
<p>S. W. OF N. W.</p> <p style="text-align: center;">Airport Property</p>	<p>S. E. OF N. W.</p> <p>Mario Farmer 1975 1/2 ac. 1976 1977</p> <p>see that pt. of Rd</p> <p>C B Farmer 1975 Robert H. Johnson &amp; Emelyn Raighart 1976 1977</p>	<p>S. W. OF N. E.</p> <p>Robert E. Lee, Sr. 29 ac. 1975 1976 1977</p>	<p>S. E. OF N. E.</p> <p>See next sheet</p>
<p>N. W. OF S. W.</p> <p>C B Farmer 1975 6.2 ac. Robert H. Johnson &amp; Emelyn Raighart 1976 1977</p> <p>James T. &amp; Marge Ponder 3.6 ac. 1975 1976 1977</p>	<p>N. E. OF S. W.</p> <p>Mrs H. C. Innegrove &amp; Mrs Undine Case Williams 1975 1976 1977</p> <p>Hannah C. Collins 1977</p>	<p>N. W. OF S. E.</p> <p>Robert E. Lee Sr. 37 ac. 1975 1976 1977</p> <p>Charles J. Pearce &amp; wife 3 ac. 1975 1976 1977</p>	<p>N. E. OF S. E.</p> <p>Robert E. Lee, Jr. 14.45 ac. 1975 1976 1977</p> <p style="text-align: right;">6 ac. 5 2 x 6 6 4 ac. that pt. of boundary Rd lying bet. of Williams &amp; Raighart 1975 1976 1977</p>
<p>S. W. OF S. W.</p> <p>C B Farmer 1975 all Robert H. Johnson &amp; Emelyn Raighart 1976 1977</p>	<p>S. E. OF S. W.</p> <p>Mrs H. C. Innegrove &amp; Mrs Undine Case Williams 1975 1976 1977</p> <p>Hannah C. Collins 1977</p>	<p>S. W. OF S. E.</p> <p>Robert E. Lee, Jr. 14.45 ac. 1975 1976 1977</p>	<p>S. E. OF S. E.</p> <p>William F. Dellinger Jr 20 ac. 1975 1976 1977</p>

Scale—1 inch=300 Ft.

COUNTY \_\_\_\_\_



SECTION 26

TOWNSHIP 12

RANGE 5

Form 1—S.T.C. P. & H.—BIRMINGHAM

W.R. Argo 1975  
50 x 200' 1976  
160 x 120' " 1977  
S 8 of NE 1/4  
Camp Leake  
26 1/2 acs. 1975  
1976  
1977

John J. Coey 1975  
Davis - 1976  
John J. Coey - 1977  
Mary Owen 1975  
.94 acs. 1976  
Mary Owen 1977

Asa Kirkland Daugherty  
1 1/2 acs. 1975  
1976  
1977

Hadden Finance Company  
2 acs. 1975  
1976  
1977

Louise & Clarence Hill  
1 acs. 1975  
1976  
James Marvin, Earnest Edward & John W. M. Hill  
1 acs. 1977

D.L. Hood  
1 ac 1975  
1976  
1977

Ruby Sanford & Elvise Sikes  
2 acs. 1975  
1976  
1977

5

5

Scale—1 inch = 300.00 Ft.

COUNTY \_\_\_\_\_

FORM 1-S.T.C.—ROBERTS & SON, BIRMINGHAM

<p>N. W. OF N. W. 9 acs Richard E. Tidmore all 1975 1976 1977 Part of airport</p>	<p>N. E. OF N. W. Melvin Peerman Pt of 46 acs 1975 1976 1977</p>	<p>N. W. OF N. E. See next sheet</p>	<p>N. E. OF N. E. Bosker Airport</p>
<p>S. W. OF N. W. Lamar Clayton 20 acs 1975 1976 1977</p> <p>46 acs. Ruth &amp; Virginia Tidmore Pt of 1975 1976 1977</p> <p>14<sup>56</sup> acs 10<sup>44</sup> acs City of Bosker</p>	<p>S. E. OF N. W. Melvin Peerman Pt of 46 acs 1975 1976 1977</p>	<p>S. W. OF N. E. - Pt to City of Bosker Lamar A. Clayton 1 ac - 1975 2<sup>1</sup> 4<sup>2</sup> x 132<sup>1</sup> in S.E. 1976 Cov - 1977</p> <p>Melvin Peerman Pt of 46 acs - 1975 1976 1977</p>	<p>S. E. OF N. E. (Part of M. I. P. Inc. 1975 1/2 int in 52<sup>2</sup> acs - Consolidating Co. Inc. 1/2 int 1976 77<sup>1</sup> &amp; 8<sup>1</sup> 1977</p> <p>52<sup>2</sup> acs McClain Hall, Inc. 1/2 int 1975 1976 1977</p> <p>1/2 of Section July 7 Cowell</p>
<p>N. W. OF S. W. Lamar Clayton all 1975 1976 1977</p>	<p>N. E. OF S. W. 1<sup>3</sup> acs City of Bosker</p>	<p>N. W. OF S. E. David L. Smith Lamar A. Clayton 2 acs - 1975 1976 1977</p> <p>Allen Mc Caghen Pt 1975 1976 1977</p> <p>Earl B. Walker 1 ac 1975 1976 1977</p>	<p>N. E. OF S. E. Allen Mc Caghen Harace Cochran &amp; Wf. 2 acs. 1975 1976 1977</p> <p>Oren E. Mc Callie &amp; Wf. 14<sup>2</sup> acs. 1975 1976 1977</p> <p>Ernie &amp; Milton A. Payne N<sup>2</sup> 1975 1976 1977</p> <p>1/2 of Section July 7 Cowell</p>
<p>S. W. OF S. W. Lamar Clayton all 1975 1976 1977</p>	<p>S. E. OF S. W. O. Lee Hill &amp; Wf. (7<sup>3</sup> acs) 1975 1976 1977</p> <p>W.C. Jackson Ex Pt 1975 W.C. Jackson 1976 17<sup>2</sup> acs Ex Pt W.C. Jackson 1977 Pt of 9 acs</p>	<p>S. W. OF S. E. Lamar Clayton 1 ac - 1975 1976 1977</p> <p>Allen Mc Caghen Pt 1975 1976 1977</p>	<p>S. E. OF S. E. E. Harkin &amp; Wf. 8<sup>2</sup> acs. 1975 1976 1977</p> <p>330 x 250 1976</p> <p>Terrel L. Givens &amp; Wf. 330 x 250 1977</p> <p>Allen Mc Caghen 2<sup>2</sup> acs 1975 1976 1977</p> <p>Oren E. Mc Callie &amp; Wf. 21<sup>2</sup> acs. 1975 1976 1977</p> <p>1/2 of Section July 7 Cowell</p>

Scale—1 inch=300 Ft.

COUNTY \_\_\_\_\_

SECTION

27

TOWNSHIP

12

RANGE

5

Form 1-S.T.C. P.M.—BIRMINGHAM

Werner Bone for "Haw"  
(71' x 81') 1975  
City of Prichard 1976

NW of NE 1/4  
Raymond L Brown & Wf  
5<sup>30</sup> acres  
City of Prichard → 1976

City of Prichard  
(Airport Cleared)

Disney L. Dietz 1975  
City of Prichard Airport

Ernest Smith 1975  
5 acres  
(City of Prichard Airport) → 1976

Melba Ann Campbell  
2<sup>30</sup> acres  
City of Prichard Airport 1975  
NONE

Sam Barwood  
2<sup>5</sup> acres  
City of Prichard Airport 1975  
NONE

Edwin D. Lillam. Thomas  
3 acres  
1975  
1976  
1977

Derald Childers  
1<sup>7</sup> acres  
City of Prichard Airport 1975  
NONE

Roy F. Perkins & Wf Ruby L  
2<sup>84</sup> acres  
(City of Prichard Airport) 1975

Jb Basham  
10<sup>24</sup> acres  
City of Prichard Airport 1975  
1976

Byrd W. Brown NONE  
2<sup>10</sup> acres 1975  
made off 7<sup>6</sup>  
Prichard Airport

Hauerson White 1975  
67 acres  
City of Prichard Airport NONE

Mary Louise White 1975  
(50' x 20')  
City of Prichard Airport NONE

Ennice Wilson 1975  
(70' x 105')  
Airport - City of Prichard NONE

Scale—1 inch = 300.00 Ft.

COUNTY

SECTION 28

TOWNSHIP 12

RANGE 5

FORM 1-8.T.C. - ROBERTS & SON, BIRMINGHAM

<p>N. W. OF N. W.</p> <p>all D.O.F.O. 1975 1976 1977</p> <p>122<sup>1</sup>/<sub>2</sub> ac To #14 Reman</p>	<p>N. W. OF N. E.</p> <p>Pleasant Valley Park Addn.</p> <p>Wendopur, Inc 3 3/4 acs 1975 1976 1977</p>	<p>N. E. OF N. E.</p> <p>Jerry &amp; Clayton 5 acs 1975 1976 1977</p> <p>35 acs Fred Clay Tom 1975 1976 1977</p>	
<p>S. W. OF N. W.</p> <p>Rabert &amp; Frances Wynn 15 1/2 acs - 1975 1976 1977</p>	<p>S. E. OF N. W.</p> <p>all S.H. Rose 1+ 1975 1976 1977</p>	<p>S. W. OF N. E.</p> <p>Charles Edward Dallas 17 1/2 acs 1975 1976 1977</p> <p>J.E. Hoogin, Jr 8 acs 1975 1976 1977</p> <p>W.C. Dumas 7 acs 1975 1976 1977</p>	<p>S. E. OF N. E.</p> <p>W.D. Ceadw 6 acs 1975 1976 1977</p>
<p>N. W. OF S. W.</p> <p>S.H. Rose 1975 1976 1977</p>	<p>N. E. OF S. W.</p>	<p>N. W. OF S. E.</p> <p>Charles Edward Dallas 16 1/2 acs 1975 1976 1977</p> <p>O.W. &amp; Elizabeth Overton 5 2/3 acs 3 2/3 acs 1975 1976 1977</p> <p>Edgar &amp; Ruby Lupton Pt 4 acs 1975 1976 1977</p> <p>Clara P. Overton 1 acre 1976 1977</p> <p>Mrs H.C. Dreegore Mrs Undine C Williams 12 acs 1975 1976 1977</p> <p>Ernest Edmondson 1 acre 1976 1977</p> <p>Hannah C Collins E. of Rd. 1977</p> <p>Hannah C Dreegore 7 acs W. of Rd. 1977</p>	<p>N. E. OF S. E.</p> <p>Mrs H.C. Dreegore &amp; Mrs Undine C Williams all 1975 1976 1977</p> <p>Hannah C Collins 1977 (S/2 of NE 1/4 Sec 28)</p>
<p>S. W. OF S. W.</p> <p>Gary Washburn all 1975 1976 1977</p>	<p>S. E. OF S. W.</p> <p>S.H. Rose all 1975 1976 1977</p>	<p>S. W. OF S. E.</p> <p>See next sheet</p>	<p>S. E. OF S. E.</p> <p>Mrs H.C. Dreegore &amp; Mrs Undine C Williams all 1975 1976 1977</p> <p>Hannah C Collins 1977</p>

Scale—1 inch=300 Ft.

COUNTY \_\_\_\_\_

SECTION

28


TOWNSHIP

12

RANGE

5

Form 1-S.T.C. F. & B. - BIRMINGHAM



Scale—1 inch = 300.00 Ft.

COUNTY

SECTION 29

TOWNSHIP 12

RANGE 5

FORM 1-S.T.C. - ROBERTS & SON, BIRMINGHAM

<p>N. W. OF N. W.</p> <p>C B Formans 1975 Robert H. Formans &amp; Emelyn F. Reighard 1976 1977</p>	<p>N. E. OF N. W.</p> <p>Malcolm J. Hood &amp; Co 1978 79 80 81 82 83 84</p> <p>Robert H. Formans &amp; Emelyn F. Reighard 1975 1976 1977</p>	<p>N. W. OF N. E.</p> <p>Robert H. Formans &amp; Emelyn F. Reighard 1975 1976 1977</p>	<p>N. E. OF N. E.</p> <p>159 acres in NE 1/4 James Wilson 1975 1976 1977</p>
<p>S. W. OF N. W.</p> <p>C B Formans 1975 Robert H. Formans &amp; Emelyn F. Reighard 1976 1977</p>	<p>S. E. OF N. W.</p> <p>Malcolm J. Hood &amp; Co 1978 79 80 81 82 83 84</p> <p>Robert H. Formans &amp; Emelyn F. Reighard 1975 1976 1977</p>	<p>S. W. OF N. E.</p> <p>159 acres in NE 1/4 Robert H. Formans &amp; Emelyn F. Reighard 1975 1976 1977</p>	<p>S. E. OF N. E.</p> <p>159 acres in NE 1/4 Robert H. Formans &amp; Emelyn F. Reighard 1975 1976 1977</p> <p>James Malcolm &amp; wife 1975 1976 1977</p>
<p>N. W. OF S. W.</p> <p>Malcolm J. Hood &amp; Co 1978 79 80 81 82 83 84</p>	<p>N. E. OF S. W.</p> <p>James H. Mynatt &amp; John E. Birchard 1975 1976 1977</p>	<p>N. W. OF S. E.</p> <p>All 1/2 of Section lying S 1/2 of Sec 1-59 1974 James H. Mynatt &amp; John E. Birchard 1975 1976 1977</p>	<p>N. E. OF S. E.</p>
<p>S. W. OF S. W.</p> <p>Malcolm J. Hood &amp; Co 1978 79 80 81 82 83 84</p>	<p>S. E. OF S. W.</p> <p>Malcolm J. Hood &amp; Co 1978 79 80 81 82 83 84</p> <p>James H. Mynatt &amp; John E. Birchard 1975 1976 1977</p>	<p>S. W. OF S. E.</p> <p>Wayne Copeland &amp; wife 1974 1975 1976</p>	<p>S. E. OF S. E.</p> <p>All Sec 4 Et 43 To be To the Wayne Copeland &amp; wife 1974 1975 1976 1977</p> <p>James H. Mynatt &amp; John E. Birchard 1975 1976 1977</p> <p>Joe Noojin III + wife 1976 1977</p> <p>Joe Noojin III 10 acres 1976 1977</p>

Scale—1 inch=300 Ft.

COUNTY

SECTION 20

TOWNSHIP 12

RANGE 5

FORM 1-S.T.C.—ROBERTS & SON, MINNEAPOLIS

<p>C. B. Farnon N.W. OF N.W. 1975 Robert H. Farnon &amp; Emelyn F. Reighard 1976 1977</p>	<p>N.E. OF N.W.</p> <p>William T. Clood 1975 1976 1977</p>	<p>N.W. OF N.E.</p> <p>James B. Leide 1975 1976 1977</p>	<p>C. B. Farnon, 1975 N.E. OF N.E. Robert H. Farnon &amp; Emelyn F. Reighard 1976 1977</p>
<p>William T. Clood S.W. OF N.W. 1975 1976 1977</p>	<p>N.E. OF N.W.</p>	<p>S.W. OF N.E.</p>	<p>C. B. Farnon 1975 S.E. OF N.E. Robert H. Farnon &amp; Emelyn F. Reighard 1976 1977</p>
<p>N.W. OF S.W.</p>	<p>William T. Clood 1974 1975 1976 1977</p> <p>N.E. OF S.W.</p>	<p>N.W. OF S.E.</p>	<p>C. B. Farnon 1975 N.E. OF S.E. Robert H. Farnon &amp; Emelyn Reighard 1976 1977</p>
<p>S.W. OF S.W.</p>	<p>William T. Clood 1975 1976 1977</p> <p>S.E. OF S.W.</p>	<p>S.W. OF S.E.</p>	<p>C. B. Farnon 1975 S.E. OF S.E. Robert H. Farnon &amp; Emelyn Reighard 1976 1977</p>

Scale—1 inch—300 Ft.

COUNTY \_\_\_\_\_

SECTION 31

TOWNSHIP 12

RANGE 5

FORM 1-S.T.C.—ROBERTS & SON, BIRMINGHAM

<p>N. W. OF N. W.</p> <p>79 acres R. M. Kilgore 19 75 19 76 19 77</p>	<p>N. E. OF N. W.</p> <p>William T. Clorb 1975 1976 1977</p>	<p>N. W. OF N. E.</p> <p>31 acres D. L. Shirley 1975 1976 1977</p>	<p>N. E. OF N. E. Ala Min Land Co 1974</p>
<p>S. W. OF N. W.</p> <p>R. M. Kilgore 35 acres 19 75 19 76 19 77</p>	<p>S. E. OF N. W.</p> <p>P+ 1/2 x 1/2 Lealie G. Brown 19 75 19 77</p> <p>P+ 1/2 x 1/2 Charles Ray Nelson + WJ 19 75 19 76 19 77</p>	<p>S. W. OF N. E.</p> <p>Ted Barnes + WJ 13 1/2 acres 1975 1976 1977</p> <p>Marye + Fred 11 3/4 acres 1975 1976 1977</p>	<p>S. E. OF N. E. Wesley West 1974</p> <p>C. B. Forman 1975 32.9 acres 1975 1976 1977</p> <p>Robert H. Forman + Emelyn F. Reighard 30 1/2 acres 1976 1977</p>
<p>N. W. OF S. W.</p> <p>P+ 1/2 Lealie G. Brown 19 75 19 76 19 77</p> <p>P+ 1/2 Charles Ray Nelson + WJ 19 75 19 76 19 77</p>	<p>N. E. OF S. W.</p> <p>P+ 1/2 Lealie G. Brown 19 75 19 76 19 77</p> <p>P+ 1/2 Charles Ray Nelson + WJ 19 75 19 76 19 77</p>	<p>N. W. OF S. E.</p> <p>Robert Clark Harrell + WJ P+ 29 1/2 acres 1975 1976</p> <p>Clarence E. Mintz P+ 9 1/2 acres 1975 1976 1977</p> <p>James A. Ashley + WJ 3 acres 1975 1976 1977</p> <p>J. L. BEDNELL 2 2/4 acres 1975 1976</p> <p>J. L. Bedwell 1977</p>	<p>N. E. OF S. E. C. B. Forman 1975</p> <p>Robert H. Forman + Emelyn F. Reighard 1976</p> <p>Robert H. Forman + Emelyn F. Reighard 1977</p>
<p>S. W. OF S. W.</p> <p>Ross Morgan 2 1/2 acres 1975 1976 1977</p>	<p>S. E. OF S. W.</p> <p>H. T. Craason 19 75 19 76 19 77</p> <p>H. T. Craason 19 75 19 76 19 77</p>	<p>S. W. OF S. E.</p> <p>Martin Joseph Bethune + WJ 13 1/4 acres 1975 1976 1977</p> <p>11 1/2 acres</p> <p>Robert Clark Harrell + WJ P+ 29 1/2 acres 1975 1976 1977</p> <p>Clarence E. Mintz P+ 9 1/2 acres 1975 1976 1977</p>	<p>S. E. OF S. E. C. B. Forman 1975</p> <p>Robert H. Forman + Emelyn F. Reighard 1976</p> <p>Robert H. Forman + Emelyn F. Reighard 1977</p>

Scale—1 inch—300 Ft.

COUNTY \_\_\_\_\_



SECTION

22

TOWNSHIP

12

RANGE

5

FORM 1-S.T.C.—ROBERTS & SON, BIRMINGHAM

<p>N. W. OF N. W.</p> <p>Wayne Copeland 1/2 acs 1975 1976 1977</p> <p>James W. Mynatt &amp; John E. Beechist 1975 1976 1977</p> <p>William S. Hood Ltd 1978 79 80 81 82 83 84</p>	<p>N. E. OF N. W.</p> <p>Dr Samuel Brown 12 2/3 acs 1975 1976 1977</p> <p>Stephen Glenn Moore 5 acs 1975 1976 1977</p>	<p>N. W. OF N. E.</p> <p>Mrs Ada Lee Hood 1975 1976 1977</p> <p>Mrs Ada Lee Hood Ltd 1977</p>	<p>N. E. OF N. E.</p>
<p>S. W. OF N. W.</p> <p>C B Farman 1975</p> <p>Robert H. Farman &amp; Emelyn F. Reighard 1976 1977</p>	<p>S. E. OF N. W.</p> <p>Dr Samuel Brown 19 acs. 1975 1976 1977</p>	<p>S. W. OF N. E.</p> <p>Mrs Gladie Hood 1975 1976 1977</p> <p>Ada Lee Hood Ltd 1977</p>	<p>S. E. OF N. E.</p> <p>John B Brown acs 1975 1976 1977</p> <p>Charles &amp; Croft ac 1977</p>
<p>N. W. OF S. W.</p> <p>C B Farman 1975</p> <p>Robert H. Farman &amp; Emelyn F. Reighard 1976 1977</p>	<p>N. E. OF S. W.</p> <p>Jim Mynatt &amp; John Beechist ac 1975 1976 1977</p> <p>Pt 30.2 acs</p> <p>4.8 acs - Edward T. Cullen &amp; w/ Jean 1977</p> <p>5 ac. Edward Tallent &amp; w/ Jackie 1977</p>	<p>N. W. OF S. E.</p> <p>1/2 Acre 1975 1976 1977</p> <p>ac Mrs Ada Lee Hood 1975 1976</p> <p>Mrs Ada Lee Hood Corp 1977</p>	<p>N. E. OF S. E.</p>
<p>S. W. OF S. W.</p> <p>James O Brown 20 acs 1977</p> <p>Jim Mynatt &amp; John Beechist 1975 1976 45 acs 1977</p> <p>James O Brown 10 acs 1977</p> <p>James Mynatt &amp; John Beechist 1977</p> <p>Raymond &amp; Sherie M. Vaughn 5 acs 1977</p>	<p>S. E. OF S. W.</p> <p>James O Brown 10 acs 1977</p>	<p>S. W. OF S. E.</p> <p>James A Clayton 10 acs 1975 1976 1977</p> <p>Jim Mynatt &amp; John Beechist 30 acs 1975 1976 Pt 12.1 ac. 1977</p> <p>Jimmy R. McCary &amp; w/ Margaret 7 acs 1977</p> <p>Richard D Phillips 10 3/4 1977</p>	<p>S. E. OF S. E.</p> <p>1/2 Acre 1975 1976 1977</p> <p>Mrs Ada Lee Hood ac 1975 1976</p> <p>Ada Lee Hood Corp ac 1977</p>

Scale—1 inch—300 Ft.

COUNTY

SECTION

33

TOWNSHIP

12

RANGE

5

FORM 1-S.T.C. - ROBERTS & SON, BIRMINGHAM

<p>N. W. OF N. W.</p> <p>Bary Waackmann all 1975 1976 1977</p>	<p>N. E. OF N. W.</p>	<p>N. W. OF N. E.</p> <p>Allie Mae Quinn 48 acres - 1977</p> <p>William A. Shirley all 1975 39 acres - 1976 N.W.C.</p> <p>Blodys Nunn 5 1977 39 acres</p>	<p>N. E. OF N. E.</p> <p>W. B. Nunn 1975 1 acre 1976 W. B. Nunn &amp; W. Blodys 1977</p>
<p>S. W. OF N. W.</p> <p>James B. Brown &amp; W. J. Neal 1975 all Charles E. Croft 1976 1977</p>	<p>S. E. OF N. W.</p>	<p>S. W. OF N. E.</p> <p>James B. Brown &amp; W. J. Neal 1975 Charles E. Croft all 1976 1977</p> <p>W. B. Nunn &amp; W. Blodys 1975 1976 1977</p>	<p>S. E. OF N. E.</p> <p>William A. Shirley 39 acres - 1975 1976 Barry W. &amp; Mary Ann Shirley 1977</p>
<p>N. W. OF S. W.</p> <p>Mrs Ada Lee Hood 1975 1976 Dr Steve Rowe &amp; Katherine 1977</p>	<p>N. E. OF S. W.</p> <p>T.M. Calvin East Sub.</p>	<p>N. W. OF S. E.</p> <p>T.M. Calvin East Subdivision</p>	<p>N. E. OF S. E.</p> <p>T.M. Calvin East Sub. James W. Tallent &amp; W.B. 12 acres - 1975 1976 1977</p>
<p>S. W. OF S. W.</p> <p>Mrs Ada Lee Hood 1975 1976 Dr Steve Rowe &amp; Katherine 1977</p>	<p>S. E. OF S. W.</p>	<p>S. W. OF S. E.</p> <p>Mrs Ada Lee Hood P+ 1975 James W. Present Valley Pk. 1976 Dr Steve Rowe &amp; Katherine 1977</p>	<p>S. E. OF S. E.</p> <p>T.M. Calvin East Sub.</p>

Scale—1 inch—300 Ft.

COUNTY

SECTION

34

TOWNSHIP

12

RANGE

5

FORM 1-S.T.C.—ROBERTS & SON, BIRMINGHAM

<p>N.W. OF N.W.</p> <p>Mrs H.C. Breegrove &amp; Undine C. Williams 1975 32 acres - 1976</p> <p>Roger C. Tuttle 1977 all 88 1/2 Acres State</p>	<p>N.E. OF N.W.</p> <p>Odele Hill &amp; W. 32 acres - 1975 1976 1977</p> <p>Phillip Lawrence Hill &amp; W. 6 acres - 1976 1977</p> <p>W.C. Jackson &amp; W. 14 acres - 1975 1976 1977</p> <p>W.C. Jackson &amp; W. 8 acres - 1976 1977</p> <p>Robert H. Bruce 198 1/2 Acres - 1977</p> <p>Billy M. Page &amp; Patricia Ann 21 1/2 acres - 1975 1976 1977</p>	<p>N.W. OF N.E.</p> <p>Phillip Lawrence Hill &amp; W. Nancy 1/2 - 1975 1976 1977</p> <p>W.R. Knight 1/2 - 1975 1976 1977</p>	<p>N.E. OF N.E.</p> <p>J.E. Hardin &amp; W. (90 x 225) 1975 1976 1977</p> <p>W.R. Knight 4 1/2 acres - 1975 1976 1977</p> <p>Bobby Frank Thrasher 35 acres - 1975 1976 1977</p>
<p>S.W. OF N.W.</p> <p>Mrs H.C. Breegrove &amp; Mrs Undine C. Williams 1975 1976</p> <p>Roger C. Tuttle Jr. 1977</p>	<p>S.E. OF N.W.</p>	<p>S.W. OF N.E.</p> <p>W.R. Knight 1975 1976 1977</p>	<p>S.E. OF N.E.</p> <p>Mrs H.C. Breegrove &amp; Mrs Undine C. Williams 1975 1976</p> <p>Hannah C. Collins 1977</p>
<p>N.W. OF S.W.</p> <p>Mrs H.C. Breegrove &amp; Mrs Undine C. Williams 1975 1976</p> <p>Hannah C. Collins 5 1/2 1977</p>	<p>N.E. OF S.W.</p>	<p>N.W. OF S.E.</p> <p>Mrs H.C. Breegrove &amp; Mrs Undine C. Williams 1/2 - 1975 1976 1977</p> <p>Hannah C. Collins 1/2 - 1977</p> <p>D.O. Permon 8 1/2 1975 1976 1977</p>	<p>N.E. OF S.E.</p> <p>Mrs H.C. Breegrove &amp; Mrs Undine C. Williams 1/2 - 1975 1976 1977</p> <p>Hannah C. Collins 1/2 - 1977</p>
<p>S.W. OF S.W.</p> <p>Mrs H.C. Breegrove &amp; Mrs Undine C. Williams 1975 1976</p> <p>Hannah C. Collins all 1977</p>	<p>S.E. OF S.W.</p> <p>Mrs H.C. Breegrove &amp; Mrs Undine C. Williams all 1975 1976</p>	<p>S.W. OF S.E.</p> <p>D.O. Permon all - 1975 1976 1977</p>	<p>S.E. OF S.E.</p> <p>Mrs H.C. Breegrove &amp; Mrs Undine C. Williams 1975 1976 1977</p> <p>Hannah C. Collins 1977</p>

Scale—1 inch=300 Ft.

COUNTY

SECTION 35

TOWNSHIP 12

RANGE 5

FORM 1—S.T.C.—ROBERTS & SON, BIRMINGHAM

<p>N. W. of N. W.</p> <p>Hope Lee Carlton 1975 1976 1977</p>	<p>N. E. of N. W.</p>	<p>N. W. of N. E.</p> <p>Hope Lee Carlton 1975 1976 1977</p>	<p>N. E. of N. E.</p> <p>Robert E. Lee all 1975 1976 1977</p>
<p>S. W. of N. W.</p> <p>Hope Lee Carlton 1975 1976 1977</p> <p><i>w/2 of section Schlenger &amp; Co 1974 1975 1976 1977</i></p>	<p>S. E. of N. W.</p>	<p>S. W. of N. E.</p> <p>Evelyn Lee Truman all 1975 1976 1977</p> <p><i>W/2 of section Schlenger &amp; Co 1974 1975 1976 1977</i></p>	<p>S. E. of N. E.</p> <p>Evelyn Lee Truman all 1975 1976 1977</p> <p><i>1343-985 Jerry F. Cowell 82</i></p>
<p>N. W. of S. W.</p> <p>Elmyra Lee Newton all 1975 1976 1977</p>	<p>N. E. of S. W.</p>	<p>N. W. of S. E.</p> <p>Elmyra Lee Newton all 1975 1976 1977</p> <p><i>Elmyra Lee Newton, 1977</i></p>	<p>N. E. of S. E.</p> <p>Evelyn Lee Truman all 1975 1976 1977</p> <p><i>W. side of West 1974 1975 1976 1977</i></p>
<p>S. W. of S. W.</p> <p>Elmyra Lee Newton all 1975 1976 1977</p> <p><i>Jerry F. Cowell 1343-985 82</i></p>	<p>S. E. of S. W.</p>	<p>S. W. of S. E.</p> <p>Mrs Irene B. Weaver all 1975 1976 1977</p> <p><i>N/2</i></p> <p><i>Harned R. Denise Weaver, 1977 S/2 - less W 30/4</i></p>	<p>S. E. of S. E.</p> <p>Helen Lee Capron all 1975 1976 1977</p> <p><i>Jerry F. Cowell (1343-985) 82</i></p>

Scale—1 inch=300 Ft.

COUNTY \_\_\_\_\_

SECTION 36

TOWNSHIP 12

RANGE 5

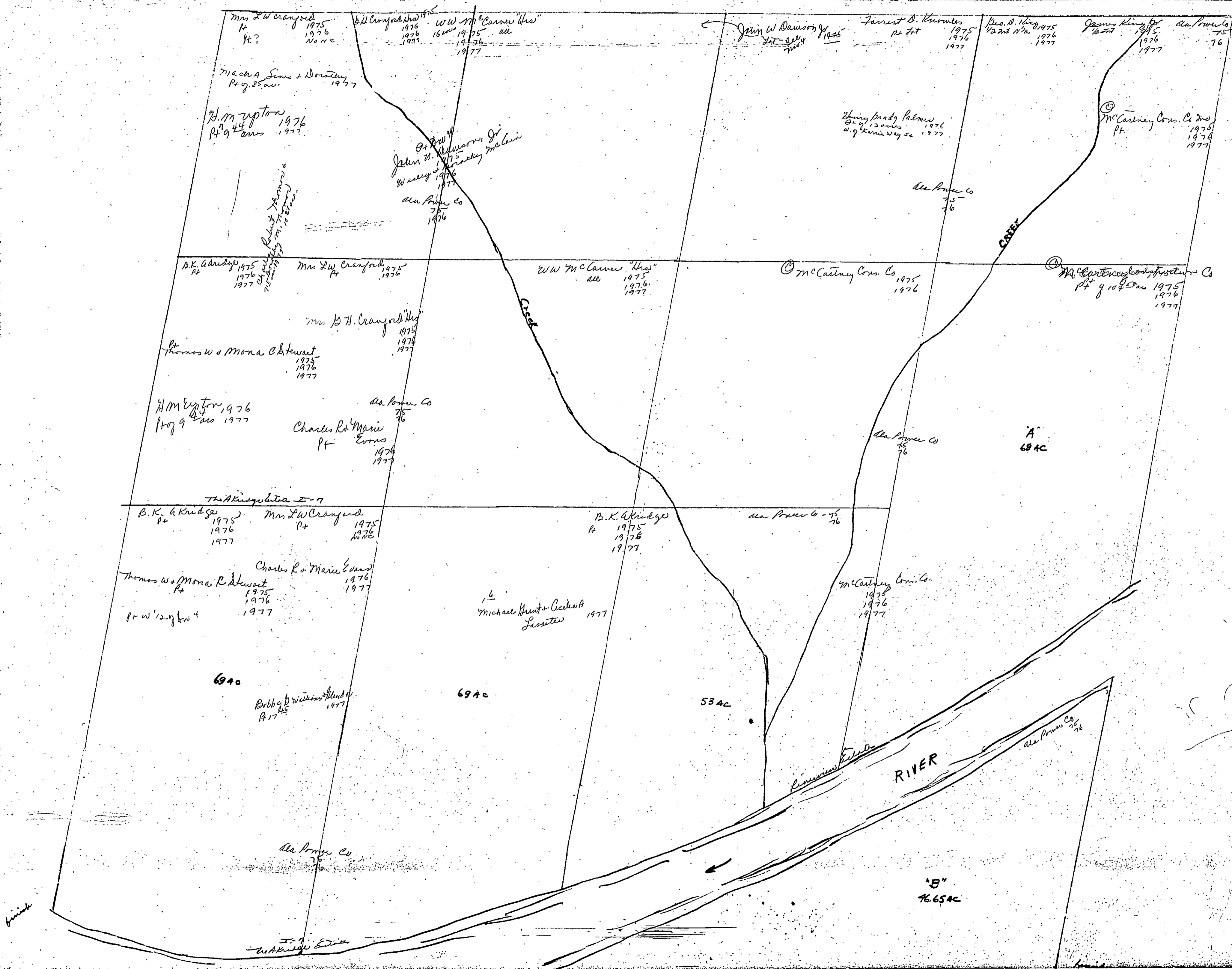
FORM 1—S.T.C.—ROBERTS & SON, BIRMINGHAM

<p><b>N. W. of N. W.</b> Mrs Annie J Hutchins all 1975 1976 1977</p>	<p><b>N. E. of N. W.</b> E. M. Burges 1975 1976 1977</p>	<p><b>N. W. of N. E.</b> Roland Locklear 1975 1976 1977</p> <p><b>N. E. of N. E.</b> Edward &amp; Antioch Luter 1975 1976 1977</p>	<p><b>N. E. of N. E.</b> C. B. Jarman 1975 Robert &amp; Emma &amp; Raymond 1976 1977</p>
<p><b>S. W. of N. W.</b> Marvin &amp; Alan Cabry all 1975 1976 1977</p>	<p><b>S. E. of N. W.</b> E. M. Burges 13 acs 1975 1976 1977</p> <p>Thomas D. Clouty Jr + wf. 2 acs 1975 1976 1977</p> <p>Evelyn Lee Freeman 1975 1976 1977</p>	<p><b>S. W. of N. E.</b> Ray Dan Partwood 1975 1976 1977</p>	<p><b>S. E. of N. E.</b> John F. Ramsey 1/2 ac 1975 1976 1977</p> <p>Farrist B. Brumley 1/2 ac 1975 1976 1977</p> <p>Annie Ruth + Ralph Snyder 19 1/2 acs 1975 1976 1977</p> <p>Clemon + Catherine Moore Walden (Lozano Co. Pa.) 1976 1977</p>
<p><b>N. W. of S. W.</b> Helen Lee Capeland 1/2 - 1975 1976 1977</p>	<p><b>N. E. of S. W.</b> Evelyn Lee Freeman 1 1/2 1975 1976 1977</p> <p><b>S. E. of S. W.</b> E. R. &amp; Alice V. Massey 5 1/2 1975 1976 1977</p>	<p><b>N. W. of S. E.</b> R.R. Grants Subdivision</p>	<p><b>N. E. of S. E.</b> Clemon + Catherine Moore Walden all 1975 1976 1977</p>
<p><b>S. W. of S. W.</b> Helen Lee Capeland all 1975 1976 1977</p>	<p><b>S. E. of S. W.</b> E. R. &amp; Alice V. Massey all 1975 1976 1977</p>	<p><b>S. W. of S. E.</b> R.R. Grants Subdivision</p>	<p><b>S. E. of S. E.</b> W &amp; Hugh + wf 13 3/4 acs 1975 1976 1977</p> <p>Olin M. Pence 1/4 18 acs 1975 1976 1977</p> <p>Howard S. Dimmons + wf. 6 8/8 acs 1975 1976 1977</p> <p>Clemon + Catherine Moore Walden 5 acs 1975 1976 1977</p>

Scale—1 inch=300 Ft.

COUNTY \_\_\_\_\_

Section 1 Township 12 Range 6



Section 2 Township 12 Range 6

Abby D. Johnson & W. 1977  
ditto

Wayne Copeland  
Pt. 1974  
1975  
1976  
1977

Woodrow B. Johnson  
Pt. 1975  
1976  
1977

Ala Power Co.  
Pt. 1975  
1976

Chen H. Bailey  
9 acres  
1975  
1976

Dimmie Igon Copeland  
Pt. 1975  
1976  
1977

W.W. McClure  
15 acres  
1975  
1976  
1977

Mrs. C.H. McClure  
22 acres  
1975  
1976  
1977

Mrs. L.W. Crawford  
Pt. 1975  
1976  
1977

Velma Mae Ragau  
26 acres  
1975  
1976  
1977

John Mary B. Crawford  
3 acres  
1975  
1976  
1977

B. H. Crawford  
1975  
1976  
1977

Sgt. Lillie McClure  
1975  
1976  
1977

Mack A. Sims & W. Bailey  
Pt. 1975  
1976  
1977

Ala Power Co.  
Pt. 1975  
1976

Alabama Power Co.  
Pt. 1975  
1976

W.H. Crawford  
1975  
1976  
1977

Mrs. L.W. Crawford  
Pt. 1975  
1976  
1977

W.H. Crawford  
Pt. 1975  
1976  
1977

"B"  
56 AC

"A"  
63 AC

Pr. Ala Power Co  
76

COOSA

"C"  
46 AC

SEC 2 T12-R6

Woodrow B. Johnson & Ralston Company  
all but 1/2 of land except part to Ala Power Co.  
1975  
1976  
1977

Mrs. L.W. Crawford  
Pt. 1975  
1976  
1977

B. H. Crawford  
W. Pt of 1/2  
1975  
1976  
1977

Thomas W. Johnson & W. Bailey  
1975  
1976  
1977

52 AC

Bobby L. Williams & Helen  
Pt. 1975  
1976  
1977

Woodrow B. Johnson & Ralston Co.  
1975  
1976  
1977

40 AC

64 AC

Woodrow B. Johnson & Ralston Company  
1975  
1976  
1977

RIVER

Ala Power Co  
1975  
1976

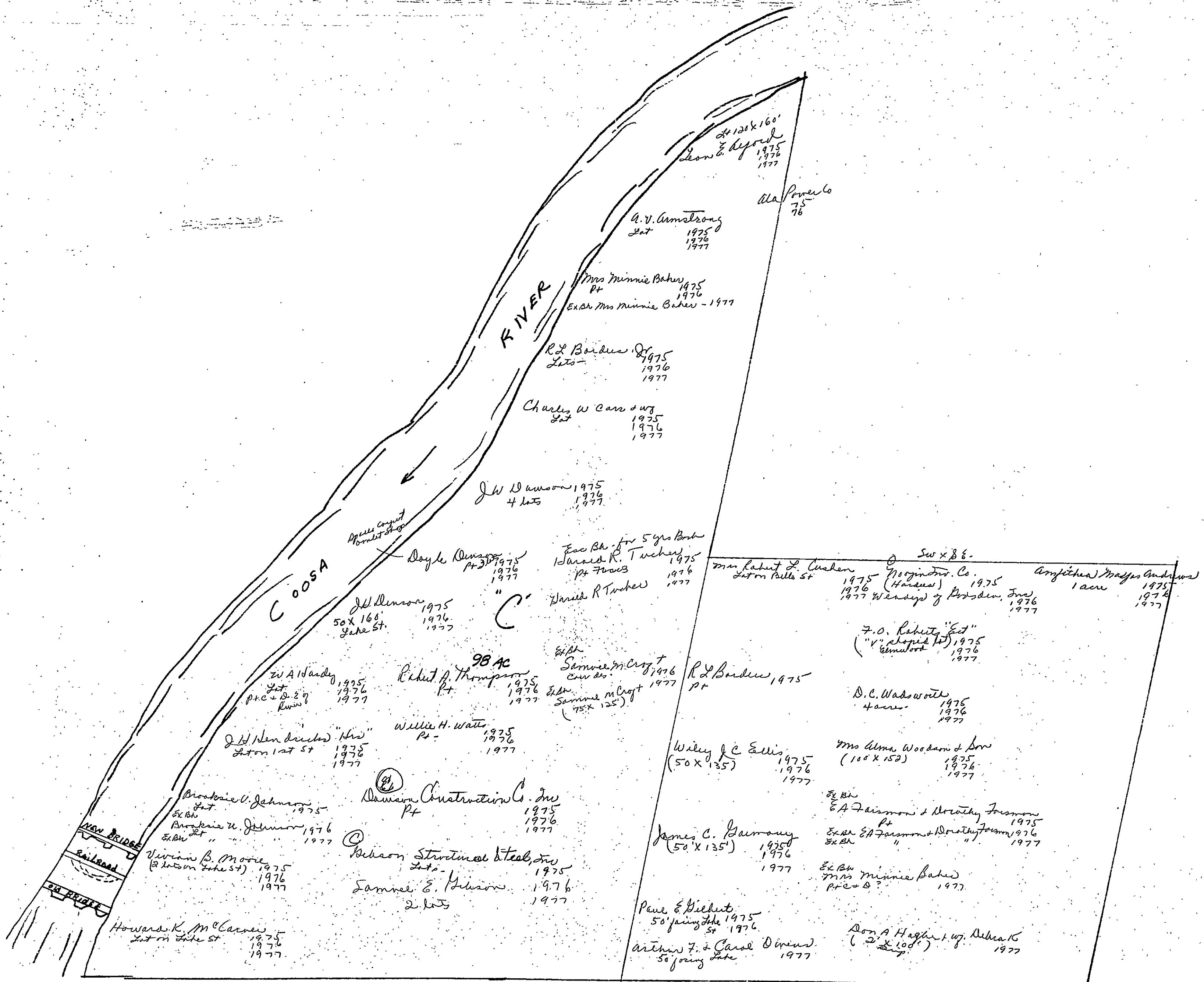
48.3 AC

5-12-6





Section 3, Township 12 Range 6



SECTION 4

TOWNSHIP 12

RANGE 6

FORM 1—S.T.C.—ROBERTS & SON, BIRMINGHAM

<p>N. W. of N. W. <i>Pt. Platted</i></p>	<p>N. E. of N. W. <i>Pt. Platted</i>  <i>J. M. Johnson</i>  <i>Set Back</i> 1975  1976  1977</p>	<p>N. W. of N. E.  <i>Mrs. Catherine Abbeville</i> 1975  2. <i>Set on 5th St</i> 1976  <i>Set</i> 1977</p> <p><i>United States Pipe &amp; Foundry Co.</i>  1975  1976  1977</p> <p><i>United States Pipe &amp; Foundry Co.</i> 1975  1976  1977</p>	<p>N. E. of N. E.  <i>M.H. McCartney</i> 1975  <i>Set</i> 1976  1977</p> <p><i>J.C. Whitmore</i> 1975  <i>Set</i> 1976  1977</p>
<p>S. W. of N. W.</p> <p><i>See next sheet</i></p>	<p>S. E. of N. W.</p>	<p>S. W. of N. E. <i>Former Miller Blvd</i>  <i>Rosa Lee Cranford</i> 1975  <i>Set</i> 1976  1977</p> <p><i>United States Pipe &amp; Foundry Co.</i> 1975  1976  1977</p> <p><i>Methodist Episcopal Church</i>  1975  1976  1977</p> <p><i>Wear Construction Co Inc</i> 1975  1976  1977</p> <p><i>Deigo Henry</i> 1975  <i>Set</i> 1976  1977</p> <p><i>J.D. Cameron</i> 1977</p> <p><i>John Hicks "Hos"</i> 1975  1976  1977</p> <p><i>Anna Power Co</i> 1975  1976</p> <p><i>Ala Gas Corp</i> 1975</p>	<p>S. E. of N. E. <i>Martha &amp; Pennington</i>  <i>Former</i></p> <p><i>Mrs Rosa L. Meriburg "Set"</i> 1975  <i>Set</i> 1976  1977</p> <p><i>J.C. Whitmore</i> 1975  <i>Set</i> 1976  1977</p> <p><i>Bobson Lee &amp; Fuel Company</i> 1975  1976  1977</p>
<p>N. W. of S. W.</p> <p><i>See next sheet</i></p>	<p>N. E. of S. W.</p> <p><i>See next sheet</i></p>	<p>N. W. of S. E.</p> <p><i>See next sheet</i></p>	<p>N. E. of S. E.</p>
<p>S. W. of S. W.</p> <p><i>See next sheet</i></p>	<p>S. E. of S. W.</p>	<p>S. W. of S. E. <i>Dr Leo K Cooper</i>  <i>Set</i> 1975  1976  1977</p> <p><i>William M. Bonney</i> 1975  1976</p> <p><i>See next sheet</i></p>	<p>S. E. of S. E. <i>A &amp; J Manufacturing Co</i>  <i>Set</i> 1975  1976  1977</p> <p><i>Blenn Andrews</i> 1975  <i>Set</i> 1976  1977</p> <p><i>W.H. Burnard Billie Coombs</i> 1975  1976  1977</p> <p><i>Mary Louisa Hardin</i> 1975  <i>(Set on 6th St)</i> 1976  1977</p> <p><i>Robert &amp; Earline Worley</i> 1975  (50 X 150) 1976  1977</p> <p><i>Troy &amp; Watford &amp; Associates Inc</i>  <i>Set on 1977</i>  <i>guscho</i></p>

Scale—1 inch—300 Ft.

COUNTY \_\_\_\_\_

Form 1-S.T.C. F & N - BIRMINGHAM

<p>Lucy A Cusic 1975 1976 1977</p> <p>David L. Jackson 1975 1976 1977</p> <p>William C. Minnie 1975 1976 1977</p> <p>B. J. Moogin, Jr. 1975 1976 1977</p> <p>Albert H. Rogers &amp; Mary Jane Wood 1975 1976</p> <p>EX-101 Nancy Brake Rogers (Life Est) 1975 NONE</p> <p>Albert H. Rogers Jr. &amp; Mary Jane Wood 1975 1976 1977</p> <p>Albert H. Rogers Jr. &amp; Mary Jane Wood 1975 1976 1977</p> <p>Miss Ann... 1975 1976 1977</p>	<p>Alabama Property Co 1974 1975 1976 1977</p> <p>Mrs. T. F. Hallaway, adm 1975 1976 1977</p> <p>Mrs. Bess G. Barfoot 1975 1976 1977</p> <p>Chester Hicks 1975 1976 1977</p> <p>John R. Barlow 1975 1976 1977</p> <p>William C. Jordan &amp; W.F. 1975 1976 1977</p> <p>Rebecca M. Joyner &amp; Nancy M. Mayfield 1975 1976 1977</p> <p>E. L. Ballinger 1975 1976 1977</p> <p>Robert H. King &amp; Elise 1975 1976 1977</p> <p>EXXON Company 1975 1976 1977</p> <p>H. Woodruff Fenalypson 1975 1976 1977</p> <p>Mrs Estelle Pruitt Frank 1975 1976 1977</p>
<p>Bless Andrews 1975 1976 1977</p> <p>B.O. Balenger 1975 1976 1977</p> <p>Harold Elmon 1975 1976 1977</p> <p>First City National Bank 1975 1976 1977</p> <p>BIT Realty &amp; Mortgage Co 1975 1976 1977</p> <p>Mrs Rosa L. Newberry 1975 1976 1977</p> <p>Voland &amp; Co Inc 1975 1976 1977</p>	<p>Williams L &amp; Clara Adams 1975 1976 1977</p> <p>Bless Andrews 1975 1976 1977</p> <p>Rosa Lee Cranford 1975 1976 1977</p> <p>First City National Bank 1975 1976 1977</p> <p>Dr H G Ford &amp; Dr David Azar 1975 1976 1977</p> <p>David A. Azar &amp; Wg. Kalmine KA 1975 1976 1977</p> <p>Friendship Baptist Church 1975 1976 1977</p> <p>Doris Nelson 1975 1976 1977</p>

<p>1/2 B Bonsera Lot 1975 1976 1977</p> <p>Sw of SE 4 George C Hawkins 1975 1976 1977</p> <p>Jant Price Wharton Lot 1975 1976 1977</p> <p>R.P. Wharton 1977</p> <p>Mrs Fannie Franklin 60 X 55 on 5th St 1975 1976 1977</p> <p>Ex B Mrs Fannie Franklin 1977</p> <p>William N. Bonney 1975 1 acre (75 X 250) 1976 1977</p> <p>Blackwood Realty Co. 1975 1976 1977</p> <p>Ex B Mrs Fannie Franklin 1977</p> <p>T. Harris Harne, Jr &amp; W Lot 3rd St. 1975 1976 1977</p> <p>Frank Camp 1977</p> <p>Arthur C. Howard Jr &amp; Etel (100 X 150) 1975 1976 1977</p> <p>George C. &amp; George Hawkins III (100 X 150) 1975 1976 1977</p> <p>Vann B. Keeling 1975 (Lot on 4th St) 1976 1977</p> <p>J. Howell Talley 1976 Can des. 1977</p> <p>Kennon Curtis Faise 4th St Pt 1975 1976 1977</p> <p>Liberty National Life Ins. Co. (100 X 150) 1975 1976 1977</p> <p>Mrs Alice Sue Grimes Lot on Walnut St 1975 1976 1977</p> <p>Dr W W Patterson 1975 1976 1977</p> <p>1/2 Int (See H 1975) Lena P Hood &amp; Donald (75 X 250) 1975 1976 1977</p> <p>Dr. S. Paul Simpson &amp; Dr. C. W. Odum Lot on Walnut 1975 1976 1977</p>	<p>Alabama Coca-Cola Bottling Co. 1975 1976 1977</p> <p>Pr Lots</p> <p>William C. Arthur 1975 1976 1977</p> <p>Mrs Fne W Poraeman &amp; Elizabeth B Legg (Kreagins) 1975 1976 1977</p> <p>William R. McDonald &amp; Pa of B. 1977</p> <p>Theo Bannson Lot 1975 1976 1977</p> <p>Commercial Finance Co. Ltd. 1/2 Int (Betg &amp; 1st Chestnut St) (Full Int) 1975 1976 1977</p> <p>Allen J Lambert &amp; Gene E. Errow 1/2 Int (Betg &amp; 1st Chestnut St) 1975 1976 1977</p> <p>Frankie T. Conlee Lot (45 X 160) Walnut 1975 1976 1977</p> <p>Emily H. Morgan (90' X 200') 1975 1976 1977</p> <p>Roy D. &amp; Ethel McCord Lot on Chestnut St 1975 1976 1977</p> <p>Mrs Hazel P. Alimus Pt 1975 1976 1977</p> <p>Mrs Jane C Owen Lot 1975 1976 1977</p> <p>Dr W W Patterson Pt on 4th St 1975 1976 1977</p> <p>Mrs Maud L. Pegram Est Lot 1975 1976 1977</p> <p>Mrs E. Robinson Wal 3 1/2 St 1975 1976 1977</p> <p>John D. Rogers 1975 1976 1977</p> <p>Adrian Chandler 2 lots Brain St &amp; College St 1975 1976 1977</p> <p>Mrs Jane B. Faircloth 1975 1976 1977</p> <p>First Federal Bldg, 1st Row association by Bldg Bank 1975 1976 1977</p> <p>Jerry L. Hall, Jr (65 X 175) 1975 1976 1977</p> <p>H. H. Halimark 2 lots 1975 1976 1977</p> <p>Frank C. Harwood (45 X 170) 1975 1976 1977</p> <p>Jane H. Hendrix &amp; Wf Lot on College St 1975 1976 1977</p> <p>Mrs Jessica B. Halloway "Est" Lot on Forest &amp; Chestnut 1975 1976 1977</p> <p>Harold E. Oakman Lot on Walnut 1975 1976 1977</p> <p>Mrs Jennette H. Ross Lot 1975 1976 1977</p> <p>John Perajini 2 lots 1975 1976 1977</p> <p>Bessie Jewellyn Bikes Lot on Walnut St 1975 1976 1977</p> <p>W. Reynolds &amp; W B Smith Lot on 8th St 1975 1976 1977</p> <p>J M Sutherland 8th St 1975 1976 1977</p> <p>J Howell Talley 1975 Lot 8th St Sun Bldg 1975 1976 1977</p> <p>Robert W. Tinsley Sr. Etas (D. side Chestnut St) 1975 1976 1977</p> <p>Don Wilson (45 X 155) 1975 1976 1977</p> <p>Mrs Wayne Wilson &amp; Wf. Lot on Walnut St 1975 1976 1977</p>
<p>Can des. Dr O L F Daggard &amp; Et Pt 1975 1976 1977</p> <p>Dr Roger E Mitchell &amp; Mrs Virginia Mitchell (62 1/2 X 160) 1977</p>	<p>Mrs. Jeannette H. Ross 5 lots 1975 1976 1977</p> <p>W. J. Troutman, Jr &amp; Helen T. Johnson Trust 1st &amp; 2nd Sts 1975 1976 1977</p> <p>Et BK. A. C. &amp; Mary E. Adams (Hd) 1975 1976 1977</p> <p>Et BK. A. C. &amp; Mary E. Adams (Hd) 1975 1976 1977</p> <p>Et BK. A. C. &amp; Mary E. Adams (Hd) 1975 1976 1977</p> <p>Et BK. A. C. &amp; Mary E. Adams (Hd) 1975 1976 1977</p> <p>Mrs C F Eston 1975 1976 1977</p> <p>Et BK. A. C. &amp; Mary E. Adams (Hd) 1975 1976 1977</p> <p>Et BK. A. C. &amp; Mary E. Adams (Hd) 1975 1976 1977</p> <p>Et BK. A. C. &amp; Mary E. Adams (Hd) 1975 1976 1977</p> <p>Security Trust Corporation Lot on 1st &amp; 2nd Sts Chestnut St 1975 1976 1977</p> <p>C. D. Sh out Jobs, Inc Sun Bldg &amp; N 1st 1975</p> <p>T. Jerome Keeling Pt 1975 1976 1977</p> <p>J N B ellinger Et Can des 1975 1976 1977</p>

Form 1-S.T.C. 7-6-11-BIRMINGHAM

<p>Coq &amp; Adams 1975 Bobby Wayne Brinson 1976 1977</p> <p>Odio Adams 1975 1976 1977</p> <p>Lindsay B. Alexander 1975 1976 1977</p> <p>John H &amp; Edith May Catehey 1975 1976 1977</p> <p>George Clark (55' on 9th St) 1975 1976 1977</p> <p>Ella Mae Crook 1975 1976 1977</p> <p>Samm E. Parrish 1975 1976 1977</p> <p>C.M. Haguley 1975 1976 1977</p> <p>SW 4 of NW 4</p> <p>Carrie E. Johnson 1975 1976 1977</p> <p>Larry Keener &amp; Gregory Casimans 1975 1976 1977</p> <p>Dr L. R. Lomergon 1975 1976 1977</p> <p>John H &amp; Edith May Catehey 1975 1976 1977</p> <p>B. L. Moogin Jr 1975 1976 1977</p> <p>Robert N. Padgett 1975</p> <p>Wallace E &amp; Annie M. Phillips 1975 1976 1977</p> <p>Ralph (China) 1975 1976 1977</p> <p>Alice Rudolph 1975 1976 1977</p> <p>James M. Handridge 1975 1976 1977</p> <p>Harriet W. Bihart (at Pine St) 1975 1976 1977</p> <p>John W. Houghton 1975 1976 1977</p> <p>John B. Vaughn 1977</p> <p>D. W. &amp; Jennie Walker 1975 1976 1977</p> <p>Mrs. Rena W. Canale (106 x 133) 1975 1976 1977</p> <p>R. E. B. Corporation 1975 1976 1977</p> <p>Security Investment Company Inc 1975 1976 1977</p> <p>Paula Wierzbicka (Hwy 10) 1977</p>	<p>SW 4 of SW 4</p> <p>American Mill Co. 1975 1976 1977</p> <p>Mrs Hazel P. Raines 1975 1976 1977</p> <p>Mrs Ruth G. Craig 1975 1976 1977</p> <p>Sibylle Owens Parrish 1975 1976 1977</p> <p>W.C. French (Car 9th St) 1975 1976 1977</p> <p>Thomas N. Broad 1975 1976 1977</p> <p>Mrs Allie Mae Primes (Car 5th &amp; Walnut) 1975 1976 1977</p> <p>Dr O B Primes 1975 1976 1977</p> <p>Thomas L. Bush 1975 1976 1977</p> <p>H. W. Hallmarks 1975 1976 1977</p> <p>Charles Childs 1975 1976 1977</p> <p>Wayne &amp; Beyond Copeland 1975 1976 1977</p> <p>Harriett Carl Murphy (at B. Side Chestnut St) 1975 1976 1977</p> <p>Mrs D M Nowlin 1975 1976 1977</p> <p>Ex Ab. Mrs E. C. Bannaport 1975 1976 1977</p> <p>Ex Ab. Mrs Jean Belle Smith 1975 1976 1977</p> <p>Chesnut Court Apartments 1975 1976 1977</p>
<p>Q.C. &amp; Louise Coleman 1976 Car from 9/10-6-1977</p> <p>Alanus Harris (Salonia) Car from 9/10-6-1977</p>	<p>Sarah &amp; Leo Bayonne 80' x 150' pipe road 1975 1976 1977</p> <p>Larry Keener &amp; Gregory Casimans 1975 1976 1977</p> <p>Jane Floyd 1976 1977</p> <p>Charles &amp; Louise Pereira 1976 Mrs 5th &amp; 5th 1977</p>

SECTION 4

TOWNSHIP 12

RANGE 6

Form 1-S.T.C. P. O. H. - BIRMINGHAM

*NE of SW 4*

*Walter & Barnes & Cyril & Smith  
Set 1975  
1976  
1977*

*NW of SW 4*

*Basden Radiological Group, Inc.  
Pr 1975  
1976  
1977*

*Basden Building, Inc.  
Pr 1975  
1976  
1977*

*Terminal Building Co. Inc.  
Pr 2 Set 1975  
1976  
1977*

*Edward Z. Carrell  
Set New Cov 8 1/2 Acs. 1975  
1976  
1977*

*Dwight Davis Dr Set  
Pr 1975  
1976  
1977*

*Dr L. R. Longmire  
Pr 1975  
1976  
1977*

*Mrs Ethel Ann Miller Set  
Pr 1975  
1976  
1977*

*Progress Company  
Set 1975  
1976  
1977*

*Dr Ruyter Wilson & P. Carter  
2 lots 1975  
1976  
1977*

*1/2 Acs. Trust Nat'l Bldg. Co. Inc.  
Birmingham  
Carter, Reside  
1977*

Scale—1 inch = 300.00 Ft.

COUNTY \_\_\_\_\_

SECTION 5

TOWNSHIP 12

RANGE 6

FORM 1—S.T.C.—ROBERTS & SON, BIRMINGHAM

<p>N. B. J. Realty Co. N. W. of N. W. Pt W/2 1975, 1976, 1977</p> <p>James Loggans + Buford Loggans 2 1/2 acs. 1975, 1976, 1977</p> <p>Agrires Furnace Company Pt 1975, 1976, 1977</p> <p>J. B. J. Inc. (100 x 150) 1975, 1976, 1977</p> <p>Ala Power Co 1976</p>	<p>James Loggans + Buford Loggans 2 1/2 acs. 1975, 1976, 1977</p> <p>Agrires Furnace Company Pt 1975, 1976, 1977</p> <p>J. B. J. Inc. (100 x 150) 1975, 1976, 1977</p> <p>Ala Power Co 1976</p>	<p>C. E. Cochran Pt 1975</p> <p>Johnnie Watts 18 1/2 acs. 1975, 1976, 1977</p> <p>Mrs Nellie Henderson 2 lots 1975, 1976, 1977</p> <p>J. L. Wamach (50 x 125) 1975, 1976, 1977</p> <p>Mavis B. Jubbell 2 lots on 12th St 1975, 1976, 1977</p> <p>Agrires Furnace Company 1975, 1976, 1977</p>	<p>See next sheet</p>
<p>Ala. Hls. 1975, 1976, 1977</p> <p>H. M. Kimberly Pt 1976, 1977</p> <p>Williams Pickling Company Pt 1975, 1976, 1977</p>	<p>S. W. of N. W. Forest Ave. Addn Pt W/2 1975, 1976, 1977</p> <p>B. P. Brown 1975, 1976, 1977</p> <p>N. L. Campbell + Son Inc Pt 1975, 1976, 1977</p> <p>Ala Power Co 1976</p>	<p>S. W. of N. E.</p> <p>King Drury Co. S. E. of N. E. 1975, 1976, 1977</p> <p>Smith on Mission 1975, 1976, 1977</p> <p>Charles M. Atkins 1977</p> <p>Mrs Ethel Cera Miller 1975, 1976, 1977</p> <p>Cooper, Inc. Pt E/2 1975, 1976</p> <p>Joe W. McClendon + Roger M. Mallow (2 on Parkway) 1975, 1976, 1977</p> <p>D. W. Jewell Walker Pt 1975, 1976, 1977</p> <p>Borden Radiological Group Inc Pt 1975, 1976, 1977</p>	<p>1975, 1976, 1977</p> <p>1975, 1976, 1977</p> <p>1975, 1976, 1977</p> <p>1975, 1976, 1977</p> <p>1975, 1976, 1977</p> <p>1975, 1976, 1977</p> <p>1975, 1976, 1977</p> <p>1975, 1976, 1977</p>
<p>Wayne + Buford Loggans 5 acs. 1975, 1976, 1977</p> <p>T. L. McCortney (2 on Chestnut St) 1975, 1976, 1977</p> <p>Curtis Starn Pt 1975, 1976, 1977</p> <p>Mrs Tom M. Cooper 1976, 1977</p>	<p>N. W. of S. W. No. 150 + No. 150 1975, 1976, 1977</p> <p>City of Hadesden 15 25 acs. B2 No. 150 Pt Pt 15.5 1975, 1976, 1977</p> <p>Ala Power Co 1975, 1976</p>	<p>Christine Diamond Pt 1975, 1976, 1977</p> <p>Emma C. Phillips Pt 1975, 1976, 1977</p> <p>Reg. Hls. 1975, 1976, 1977</p> <p>Drome Keeling 2 lots. 1975, 1976, 1977</p> <p>Emma C. Phillips Pt 1975, 1976, 1977</p> <p>George + Frances Pate 2 lots 1975, 1976, 1977</p> <p>Lillie Mae Benson 1976, 1977</p> <p>Emmett J. Myers Jr 1977</p>	<p>N. E. of S. E. 1975, 1976, 1977</p> <p>1975, 1976, 1977</p> <p>1975, 1976, 1977</p> <p>1975, 1976, 1977</p> <p>1975, 1976, 1977</p> <p>1975, 1976, 1977</p> <p>1975, 1976, 1977</p>
<p>Republic Steel Corporation 1975, 1976, 1977</p>	<p>S. W. of S. W. Pt 1975, 1976, 1977</p> <p>Ala Power Co 1975, 1976</p>	<p>S. E. of S. W. Forest Cemetery Pt Ala Gas Corp 1975</p> <p>Jane A. Hughes Pt 1975, 1976, 1977</p> <p>Ray L. Williams (50 x 125) 1975, 1976, 1977</p> <p>Rebel Drive In Theatre Inc Pt 1975, 1976, 1977</p>	<p>S. E. of S. E. 1975, 1976, 1977</p>

COUNTY

Scale—1 inch=300 Ft.

SECTION

5

TOWNSHIP

12

RANGE

6

Form 1-S.T.C. P. O. N. - BIRMINGHAM

<p>Clarkia Adams 1975 53 ft Tucson 1976 1977</p> <p>Opheelia Butler (83x139) 1975 Elizabeth Buttrick 1976 None</p> <p>Marrin &amp; Alan Cain Lat- 1975 1976 1977</p> <p>Eli Couch JWB Lat 1975 1976 1977</p> <p>Morris Southard JWB Lat 1975 1976 1977</p> <p>Frank Brain 2 lots 1975 1976 1977</p> <p>Margaret Ann Simmons Lat on Tuscaloosa 1975 1976 1977</p>	<p>7E 4 of 7E 4 E. Bates Mrs Lat 1975 1976 1977</p> <p>Julia Gray Lat 1975 1976 1977</p> <p>Mrs A. D. Burin "Est" (38x248) 1975 1976 1977</p> <p>Les Harne JWB Lat 1975 1976 1977</p> <p>2 lots → 1977</p> <p>Annie &amp; Wallace Keith Lat &amp; Wille St. 1975 1976 1977</p> <p>Julia Mae Latham Est 50x150 1975 1976 1977</p> <p>Sam Longmire Lat on Tuscaloosa 1975 1976 1977</p> <p>Raeo Billings Lat &amp; Wille + No. 11 1975 1976 1977</p>	<p>Mojo in Investment Co. JWB (Tuscaloosa St) 1975 1976 1977</p> <p>Ernie W. Parsons Est (Lat on Wille St) 1975 1976 1977</p> <p>Earl &amp; Sarah Pierce Lat- 1975 1976 1977</p> <p>David Painter JWB 2 lots 1975 1976 1977</p> <p>Ernie Prater Lat on Tuscaloosa 1975 1976 1977</p> <p>Lacie N. Remy JWB &amp; Ben McJorie Lat- 1975 1976 1977</p> <p>C. A. Ricketts &amp; M. (V. Stropel Est) 1975 1976 1977</p> <p>Albert H. Rogers Jr &amp; Mary Jane Wood 1975 (Lat on Young Alley) 1976 1977</p> <p>Amos Street &amp; W. 50' Tuscaloosa 1975 1976 1977</p> <p>James Swain JWB (50x98) 1975 " " 1976 city? poor 1977 (stump)</p>	<p>Mary Alice Crayton Thomas Lat on Regal St 1975 1976 1977</p> <p>Rosevelt Williams 1975 1976 1977</p> <p>Helene Young (50x150) 1975 1976 1977</p> <p>Sarah Brain Lat on Tuscaloosa 1975 1976 1977</p> <p>Esther Brain Esther Brain 1975 1976 1977</p> <p>John D. Lynch Lat 1975</p> <p>John D. Lynch Lat 1976</p> <p>EX 11 " 1977</p>	<p>Robert &amp; James (8 Kemp) JWB 1975 1976</p> <p>Edna Robert &amp; James Lat on Belmont Alley 1977</p> <p>Jimmy D. Stewart "Est" Lat on Belmont Alley 1976 1977</p> <p>1977 Sup II for 1976 Mrs Lois Meeks 1977</p>	<p>© Corra, Inc P+8 1/2 1975 1976 - Carolyn Sue Atkins 1977</p>
<p>© Quisenberry Furnace Company P+ 1975 1976 1977</p> <p>Leasia McClinton Est. 1975 1976 1977</p>					

Scale-1 inch = 300.00 Ft.

COUNTY



pt sec - <sup>82</sup> Tenn Ala & Ga Ry Co.

SECTION 6

TOWNSHIP 12

RANGE 6

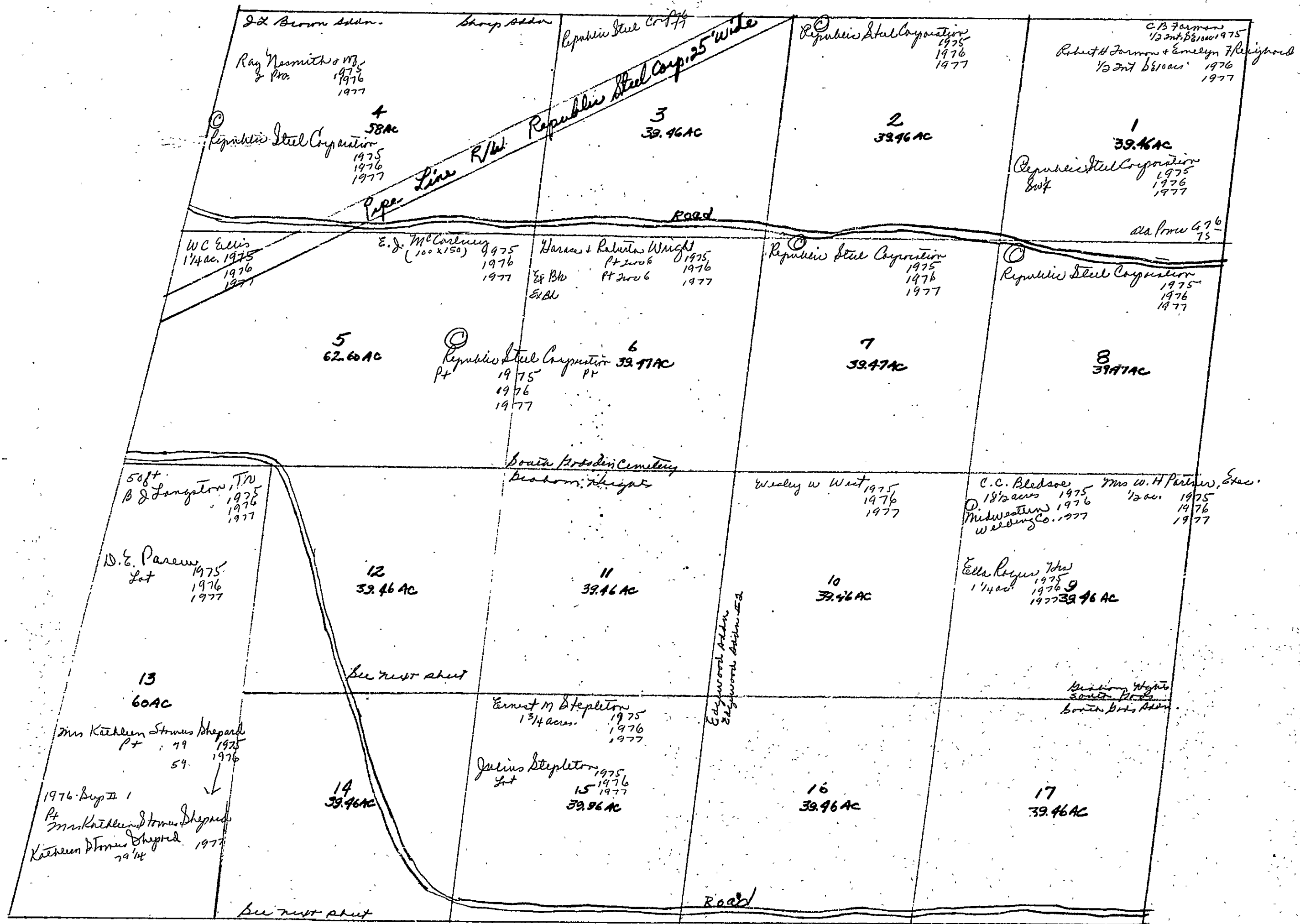
FORM 1—S.T.C.—ROBERTS & SON, BIRMINGHAM

<p>Station was 50 ms &amp; S McClenahan (50 x 100) 1975 1976 1977</p> <p>1976 Deed for 72-73-74-75 N.W. Campbell &amp; Sons Pat 149,153 No side survey from Deed N.W. Campbell &amp; Sons 1977</p>	<p>N. W. of N. W.</p> <p>James B. Little Law 7th &amp; 1/2 mile 1975 1976 1977</p> <p>James B. Little Jr 1975 1976 1977</p> <p>1/4 E. side 70th St James B. Little Jr 1975 1976 1977</p> <p>1/4 E. side wall St C. D. McDaniel 1975 1976 1977</p> <p>1/4 E. side 70th St W. D. McDaniel 1975 1976 1977</p>	<p>N. E. of N. W.</p> <p>Concealed Corporation Dwight Pat 1975 1976 1977</p>	<p>N. W. of N. E.</p> <p>N. B. Realty Co Pat 1975 1976 1977</p> <p>N. E. of N. E.</p> <p>Ala Power Co 75 76</p>
<p>S. W. of N. W.</p> <p>Republic Steel Corporation 1975 1976 1977</p>	<p>S. E. of N. W.</p> <p>James J. Phelan Pat 1975 1976 1977</p>	<p>S. W. of N. E.</p>	<p>S. E. of N. E.</p>
<p>N. W. of S. W.</p> <p>Republic Steel Corporation 1974 30 acres 1975 1976 1977</p>	<p>N. E. of S. W.</p>	<p>N. W. of S. E.</p>	<p>N. E. of S. E.</p>
<p>S. W. of S. W.</p> <p>Republic Steel Corporation Pat 1975 1976 1977</p>	<p>S. E. of S. W.</p>	<p>S. W. of S. E.</p> <p>Republic Steel Corporation Pat 1974 1975 1976</p>	<p>S. E. of S. E.</p> <p>Ala Power Co 75 76</p>

Scale—1 inch=300 Ft.

COUNTY \_\_\_\_\_

Section 7 Township 12 Range 6



SECTION

7

TOWNSHIP

12

RANGE

6

Form 1-S.T.C. P & H.—BIRMINGHAM

Mrs M. W. Copeland & 1975  
(50x150) 1976  
1977 Section 12 - NW 1/4 SW 1/4  
Euc. Oak

Dandra W. Robbins  
P+ 1975  
1976  
1977

C. T. Parker 1975  
(100x150) 1976  
Jean Parker Anderson 1977

Julia Ann Williams  
Lot 1975  
1976  
1977

12  
39 1/2 acres

Edna Wood Garrard 1975  
(68x150) 1976  
1977 Section 14 - SW 1/4 SW 1/4  
Central Park Oak  
Pine Oak  
Oak Plant Oak

Frank McDonald 1975  
2 lots 1976  
1977

Billy H. Wood 1975  
Lot 1976  
1977

Paul E. Wood 1975  
(80x150) 1976  
1977

EX. A. Dewey Heston 1975  
(70x150)  
Ry. Bk. Dewey Heston 1976  
EX. B. Dewey Heston 1977  
14  
39 1/2 acres

EX. A. Mrs. Ottie Wood 1975  
.97 acres

EX. B. Mrs. Ottie Wood 1976  
.97 acres

EX. C. Mrs. Ottie Wood 1977  
.97 acres

Scale—1 inch = 300.00 Ft.

COUNTY

SECTION 8

TOWNSHIP 12

RANGE 6

FORM 1—S.T.C.—ROBERTS & SON, BIRMINGHAM

<p>N. W. of N. W.</p> <p>H J Smith 1975 (75x166) 1976 1977</p> <p>Republic Steel Corporation 1975 1976 1977</p>	<p>N. E. of N. W. Ala Power Co 75-76</p> <p>Leroy Johnson 1975 Jack 1976 1977</p> <p>Font &amp; Olson Ragland 1975 (50x150) 1976 Exh Font &amp; Olson Ragland 1977</p> <p>Mrs. Carmie E. Jenkins (da) 1975 24 acs 1976 1977</p>	<p>N. W. of N. E.</p> <p>Frank Williams Subd E J Roberts Rev. pt w/o down Adm</p> <p>See next sheet</p>	<p>N. E. of N. E.</p> <p>Leah 10<sup>th</sup> St Adm Bivins Court Subd Bivins - Wright Plat Allen Adm E C Jones East Subd Bellamy's Subd Cusimino 1st Adm</p> <p>See next sheet</p>
<p>S. W. of N. W.</p> <p>Republic Steel Corporation 1975 1976 1977</p>	<p>S. E. of N. W.</p> <p>Republic Steel Corporation 1975 1976</p>	<p>S. W. of N. E. Frank A. Mitchell 1975 2 acs 1976 1977</p> <p>R E Rutledge 1975 5<sup>2</sup> acs 1976 Elliott M 1977</p> <p>Chas. B. Weatherly, Jr 1975 2 acs 1976 1977</p> <p>Ala Power Co 1975 1976</p> <p>Republic Steel Corporation 1975 5 acs + 1976 1977</p>	<p>S. E. of N. E. Beacie V. Brooks 1975 pt 1976 1977</p> <p>algw Dravin 1975 3 ac. 1976 1977</p> <p>Mrs. Mary Dorothy Butler 1975 pt 1976 1977</p> <p>Mrs. Theron C. Williams, Jr + WJ 1975 1 1/2 acs 1976 Theron C. Williams + WJ 1977 1 1/2 acs</p>
<p>N. W. of S. W.</p> <p>Platted</p>	<p>N. E. of S. W. Ala Power Co.</p> <p>Rosa Owens 1975 pt 1976 Lot on Walnut 1977</p> <p>Exh pt Almon Brun + WJ E. B. Brun 1975 Almon Brun 1976 Exh Almon Brun 1977 (50x150 on Walnut)</p> <p>pt Platted</p>	<p>N. W. of S. E.</p> <p>Mrs. Jean W. Amatrone 1975 all NW q cks 1976 1977</p> <p>Republic Steel Corporation 1975 33.8 acs 1976 1977</p> <p>Ala Power Co. 76</p>	<p>N. E. of S. E. Leann G. Lutz 102 Ben J. Eason Adm C E Duvall E. W. Buffington 1975 3 acs 1976 1977</p> <p>Ala Power Co 75-76</p>
<p>S. W. of S. W.</p> <p>See next page</p>	<p>S. E. of S. W.</p> <p>Platted</p>	<p>S. W. of S. E. Ala Power Co 75-76</p> <p>W &amp; Owens 1st Adm Ethel Cross Miller M C Dewell Subd Owen II Adm B-145</p> <p>See next sheet</p>	<p>S. E. of S. E. Beacie Allison 1975 pt 4 1/2 acs 1976 1977</p> <p>Benny Blenney 1975 (300x365) 1976 1977</p> <p>Hava Tampa Cigar Corp. 1975 38 acs 1976 1977</p> <p>W. H. McWhorter 1975 1 3/4 acs 1976 1977</p> <p>Eugene Walker 1975 (200x300) 1976 1977</p> <p>Ala Power Co 1975 1976</p>

Scale—1 inch=300 Ft.

COUNTY

<p>Constance Hudson Steel 1975 1976 1977</p> <p>Rosa Jackson 1975 1976 1977</p> <p>Robert &amp; Romair P. Johnson 1975 1976 1977</p> <p>Otto Sims &amp; Florine 1975 1976 1977</p> <p>C. D. Tamms 1975 1976 1977</p> <p>J. T. Turner 1975 1976 1977</p> <p>Fred B. Varner 1975 1976 1977</p> <p>Charles B. &amp; Eula Mae Weatherly 1975 1976 1977</p> <p>Charles B. &amp; Percy L. Weatherly 1975 1976 1977</p> <p>Eula Mae Weatherly 1975 1976 1977</p> <p>Percy L. &amp; Charles B. Weatherly 1975 1976 1977</p> <p>Jessie Jackson 1975 1976 1977</p> <p>Reg. B. &amp; Eula Mae Weatherly 1975 1976 1977</p> <p>Eula Mae Weatherly 1975 1976 1977</p> <p>H. T. &amp; A. W. Williams 1975 1976 1977</p> <p>Mattie Mae Wood 1975 1976 1977</p> <p>Nezchink Moore 1975 1976 1977</p>	<p>Burch &amp; Leo Bayonne 1975 1976 1977</p> <p>Clarance Perry 1975 1976 1977</p> <p>J. C. Clay &amp; wif Darlene 1975 1976 1977</p> <p>Mrs. Mildred Gwin Dawling 1975 1976 1977</p> <p>Badger Rental Development Company 1975 1976 1977</p> <p>Mrs. Neel Blinn Hobbs 1975 1976 1977</p> <p>Bentley Allison 1975 1976 1977</p> <p>Dorle Benson 1975 1976 1977</p> <p>Earl Pace 1975 1976 1977</p> <p>Charles R. Jr &amp; James E. Kelly 1975 1976 1977</p> <p>James Carlton Owens 1975 1976 1977</p> <p>W. E. Owens Sr &amp; wif Ophelia 1975 1976 1977</p> <p>Joe E. Phillips 1975 1976 1977</p> <p>Mrs. Ruth Lister 1975 1976 1977</p> <p>Juanita &amp; P. M. 1975 1976 1977</p> <p>Aug F. Owens &amp; wif Joyce 1975 1976 1977</p> <p>Thomas J. Rich 1975 1976 1977</p> <p>James Billy West &amp; wif Venice 1975 1976 1977</p> <p>Wayne Copeland 1975 1976 1977</p> <p>Earl Pace 1975 1976 1977</p> <p>Charles R. Jr &amp; James E. Kelly 1975 1976 1977</p> <p>James Carlton Owens 1975 1976 1977</p> <p>W. E. Owens Sr &amp; wif Ophelia 1975 1976 1977</p> <p>Joe E. Phillips 1975 1976 1977</p>
<p>Margaret Penman Brown 1975 1976 1977</p> <p>Q. D. Fair 1975 1976 1977</p> <p>Mrs. Willie Fair 1975 1976 1977</p> <p>Elvie Brown Hale 1975 1976 1977</p> <p>Joseph C &amp; Flora Homby 1975 1976 1977</p> <p>Mrs. Let &amp; Aline Smith 1975 1976 1977</p> <p>Whaley M. &amp; Jemie N. Taddew 1975 1976 1977</p> <p>R. C. Hamilton 1975 1976 1977</p> <p>Thomas Trantham 1975 1976 1977</p> <p>Apra B. Fair 1975 1976 1977</p> <p>U. A. &amp; W. C. McCullars 1975 1976 1977</p> <p>H. B. Oliver Jr 1975 1976 1977</p> <p>James D. Robinson 1975 1976 1977</p> <p>Mrs. Let &amp; Aline Smith 1975 1976 1977</p> <p>Mary Bird Hilland 1975 1976 1977</p> <p>Woodson R. Kelley 1975 1976 1977</p> <p>John Nix 1975 1976 1977</p> <p>Harris Norton 1975 1976 1977</p>	<p>Wayne Copeland 1975 1976 1977</p> <p>Billy H. Morgan 1975 1976 1977</p> <p>Ollie &amp; Marjorie Carter 1975 1976 1977</p> <p>Earl Pace 1975 1976 1977</p> <p>Charles R. Jr &amp; James E. Kelly 1975 1976 1977</p> <p>James Carlton Owens 1975 1976 1977</p> <p>W. E. Owens Sr &amp; wif Ophelia 1975 1976 1977</p> <p>Joe E. Phillips 1975 1976 1977</p> <p>Wayne Copeland 1975 1976 1977</p> <p>Bentley Allison 1975 1976 1977</p> <p>Dorle Benson 1975 1976 1977</p> <p>Earl Pace 1975 1976 1977</p> <p>Charles R. Jr &amp; James E. Kelly 1975 1976 1977</p> <p>James Carlton Owens 1975 1976 1977</p> <p>W. E. Owens Sr &amp; wif Ophelia 1975 1976 1977</p> <p>Joe E. Phillips 1975 1976 1977</p>

SECTION 9

TOWNSHIP 12

RANGE 6

FORM 1—S.T.C.—ROBERTS & SON, BIRMINGHAM

<p><i>Ex Bk</i> <i>Mrs Borden</i> 1976 <i>Ex Bk</i> " " 1977</p> <p><i>Christina, Ernie</i> <i>Robert</i> 1976</p> <p>Robert H Bas Kin N.W. of N.W. <i>W. Edwin Adden</i> (62.6' x 200') 1975 1976 1977</p> <p>C. G. Chestnut Jr (<i>Edm. Harrelson</i>) 1975 1976 1977</p> <p>Mrs R. B. Clark, 1975 110 x 210 Tunnicliffe Ave. 1976 1977</p> <p><i>W. Hamilton</i> 1975 1976 1977</p> <p>Edwin C. Cross Pt 60' on Newton St 1975 1976</p> <p>Edwin C. Cross Mary &amp; Crow 1977</p> <p>R. R. Cross Pt 1975 1976 1977</p> <p>Louis F. Loveman Pt 1975 1976 1977</p> <p>Petros Vagoritzi Pt 1977</p> <p>Jack &amp; Bail Culver Pt &amp; W/2 1975 1976 1977</p> <p>Robert Newell Messing Pt 1975 1976 1977</p> <p>Dr. Helen T. Shippard "Est" Tunnicliffe 1975 1976 1977</p>	<p>N. E. of N. W.</p> <p><i>Greater Hodson Housing</i> <i>Metropolitan Subdiv units 1-3-3</i></p>	<p>N. W. of N. E.</p> <p>See next sheet</p>	<p>N. E. of N. E.</p>
<p>S. W. of N. W.</p> <p>See next sheet</p>	<p>S. E. of N. W.</p> <p><i>Ex Bk</i> <i>Mrs James J. Jirinec</i> 1975 <i>Ex Bk</i> (60' x 125') 1976 <i>Ex Bk</i> - 3 1977</p> <p>Robert Johnson 1975 1976 1977</p> <p><i>Ex Bk</i> <i>Anna Lambert Brannell</i> (50' x 186') 1975 1976 <i>Anna Lambert Brannell</i> 1976 <i>Ed. Lambert Brannell</i> 1977</p> <p><i>Ex Bk</i> <i>J. O. Crump</i> 1975 <i>Ex Bk</i> " " 1976 <i>I. O. Crump</i> 1977</p> <p><i>Ex Bk</i> <i>J. R. &amp; Wynne Reid</i> 1975 <i>Ex Bk</i> (60 x 80) 1976 <i>J. R. &amp; Wynne Reid</i> 1977 <i>Ex Bk</i> (60 x 80) 1977</p> <p><i>Ex Bk</i> <i>Mrs W. M. Edge</i> 1975 <i>Ed. Lambert + T. M. W.</i> 1976 1977</p> <p><i>Ala Power Co</i> 76</p>	<p>S. W. of N. E.</p> <p>see next sheet</p> <p><i>Ed. Lambert + T. M. W.</i></p>	<p>S. E. of N. E.</p>
<p>N. W. of S. W. C 7 Bay St W/2 1975 1976 1977</p> <p>1st bdy to Reynolds St Addn. Reynolds St Addn. J. A. Stokes Addn Edgewood Olive Addn</p> <p>Mrs Frances King Dunaway 2.2 acres. 1975 1976 1977</p> <p>James H. Cochran Jr (125 x 162.5) 1975 1976 1977</p> <p><i>Ala Power Co</i> 1975 1976</p>	<p>N. E. of S. W.</p> <p><i>Block Street</i> <i>Furness Still Addn.</i></p> <p>R. W. &amp; Lois Echols Pt 1975 1976 1977</p> <p>Edgewood Addn</p> <p>James M. Charalous W/2 Pt on Tunnicliffe 1977</p> <p>Mrs Ellis Humphrey 1975 1976 1977</p> <p><i>Ex Bk</i> <i>Mrs Jewel J. Brown Incorp.</i> (55 x 125) 1975 <i>Ex Bk</i> " " 1976 <i>Ex Bk</i> " " 1977</p> <p><i>Ala Power Co</i> 75-76</p>	<p>N. W. of S. E.</p> <p><i>Andrew W. Jackson</i> 1975 1976 1977</p> <p>Erwin A. Phillips Pt 1975 1976 1977</p> <p>Robert &amp; Jean Hard Pt 1975 1976 1977</p> <p>J. A. Phillips (190 x 206) 1975 1976 1977</p> <p>Hutton &amp; One Man Idugs 1975 1976 1977</p> <p><i>Ed. Brannell + T. M. W.</i></p> <p><i>Ala Power Co</i> 1975 1976</p>	<p>N. E. of S. E.</p> <p>see next sheet</p>
<p><i>Ala Power Co</i> 1975 1976</p> <p>S. W. of S. W. Thomas N. Sneed (1/2 Acre 2 1/2) 1975 1976 1977</p> <p><i>Ex Bk</i> (crossed) Allen W. Sneed Allen W. Sneed &amp; 1977</p>	<p>S. E. of S. W. Rena Martorez Pt 1975 1976 1977</p> <p><i>Ex Bk</i> " " 1977</p> <p><i>Ex Bk</i> Rena Martorez 1977</p> <p><i>Ex Bk</i> <i>Q. R. Powell</i> 1975 <i>Ex Bk</i> " " 1976 <i>Ex Bk</i> G. R. Powell 1977</p> <p><i>Ala Power Co</i> 1975 1976</p>	<p>S. W. of S. E.</p> <p>James L. Rytken 8 1/2 acres. 1975 1976 1977</p> <p>The Hodson Mill, Inc. 1975 1976 1977</p>	<p>S. E. of S. E. See next sheet</p> <p>Edgewood Addn Edgewood Addn R-ann. Pt Andrew W. Jackson 1975 1976 1977</p> <p>Erwin A. Phillips Pt 1975 1976 1977</p> <p><i>Ala Power Co</i> 1975 1976</p>

Scale—1 inch=300 Ft.

COUNTY \_\_\_\_\_

Form 1-S.T.C. P.O. BOX - BIRMINGHAM

<p>C. F. Boyd &amp; WJ 1975 1976 1977</p> <p>Dr. Dewitt Fawcett (P. 1/2 x 1/2 NW 4) 1975 1976 1977</p> <p>George W &amp; Annette P. Chamberlain Jr (60' x 175') 1975 1976 1977</p> <p>Joe Argo 1975 1976 1977</p> <p>George W &amp; Annette P. Chamberlain Jr (Part 60' x 175') 1975 1976 1977</p> <p>W. B. &amp; R. P. Cross P. 1/2 x 1/2 NW 4 (Tumminia) 1975 1976 1977</p> <p>Lucille W. Bayre (61' x 155') 1975 1976 1977</p> <p>Mrs Willie A. Braberman (S. on Hamilton Ave.) 1975 1976 1977</p> <p>James D. Pakete 1975 1976 1977</p> <p>Edwin C. Cross S. on Newton St 1975 1976 1977</p> <p>Johnnie &amp; Lois S. on 6th St 1975 1976 1977</p> <p>Ada Lee Hood 1975 1976 1977</p> <p>James M. Charney &amp; WJ S. on Tumminia 1975 1976 1977</p> <p>William M. Fawcett S. on Tumminia 1975 1976 1977</p> <p>Walter W. Baker S. on 6th St 1975 1976 1977</p> <p>George A. Burns (60' x 150') 1975 1976 1977</p> <p>Thomas Gary Jordan, Jr. 1975 1976 1977</p> <p>Edward Smith &amp; WJ (60' x 210') 1975 1976 1977</p> <p>James T. Bradlove &amp; WJ 1/2 acs. 1975 1976 1977</p> <p>Mrs. Virginia K. Combs S. on 6th St 1975 1976 1977</p> <p>Alvin B. Felt (75' x 201') 1975 1976 1977</p> <p>Jessie C. Morgan S. on Tumminia 1975 1976 1977</p> <p>Allen I. Morris &amp; WJ. Patricia Ann 1975 1976 1977</p> <p>Mrs. Bessie B. White 1975 1976 1977</p> <p>Bill G. Brothers 1975 1976 1977</p> <p>John S. Dawkins S. on Tumminia St 1975 1976 1977</p> <p>Mrs. Frances L. Cochran S. on 5th St 1975 1976 1977</p> <p>R. W. &amp; Lois C. Echols 1975 1976 1977</p> <p>Mrs. Sarah Brown Dickson S. on 5th St 1975 1976 1977</p> <p>Dennis O. Edmondson 1975 1976 1977</p> <p>James K. Sperry S. on Tumminia 1975 1976 1977</p> <p>Jack &amp; Nail Cullen 1975 1976 1977</p> <p>James H. Parrish 1975 1976 1977</p> <p>Sam E. Parrish 1975 1976 1977</p> <p>G. C. &amp; Doris Coleman 1975 1976 1977</p> <p>Mrs. Sarah Brown Dickson S. on 5th St 1975 1976 1977</p> <p>Bernard E. Splittwasser 1975 1976 1977</p> <p>Kenneth W. Hallmark 1975 1976 1977</p> <p>Ala Power Co 1975 1976 1977</p>	<p>George W &amp; Annette P. Chamberlain Jr (60' x 175') 1975 1976 1977</p> <p>Joe Argo 1975 1976 1977</p> <p>George W &amp; Annette P. Chamberlain Jr (Part 60' x 175') 1975 1976 1977</p> <p>W. B. &amp; R. P. Cross P. 1/2 x 1/2 NW 4 (Tumminia) 1975 1976 1977</p> <p>Lucille W. Bayre (61' x 155') 1975 1976 1977</p> <p>Mrs Willie A. Braberman (S. on Hamilton Ave.) 1975 1976 1977</p> <p>James D. Pakete 1975 1976 1977</p> <p>Edwin C. Cross S. on Newton St 1975 1976 1977</p> <p>Johnnie &amp; Lois S. on 6th St 1975 1976 1977</p> <p>Ada Lee Hood 1975 1976 1977</p> <p>James M. Charney &amp; WJ S. on Tumminia 1975 1976 1977</p> <p>William M. Fawcett S. on Tumminia 1975 1976 1977</p> <p>Walter W. Baker S. on 6th St 1975 1976 1977</p> <p>George A. Burns (60' x 150') 1975 1976 1977</p> <p>Thomas Gary Jordan, Jr. 1975 1976 1977</p> <p>Edward Smith &amp; WJ (60' x 210') 1975 1976 1977</p> <p>James T. Bradlove &amp; WJ 1/2 acs. 1975 1976 1977</p> <p>Mrs. Virginia K. Combs S. on 6th St 1975 1976 1977</p> <p>Alvin B. Felt (75' x 201') 1975 1976 1977</p> <p>Jessie C. Morgan S. on Tumminia 1975 1976 1977</p> <p>Allen I. Morris &amp; WJ. Patricia Ann 1975 1976 1977</p> <p>Mrs. Bessie B. White 1975 1976 1977</p> <p>Bill G. Brothers 1975 1976 1977</p> <p>John S. Dawkins S. on Tumminia St 1975 1976 1977</p> <p>Mrs. Frances L. Cochran S. on 5th St 1975 1976 1977</p> <p>R. W. &amp; Lois C. Echols 1975 1976 1977</p> <p>Mrs. Sarah Brown Dickson S. on 5th St 1975 1976 1977</p> <p>Dennis O. Edmondson 1975 1976 1977</p> <p>James K. Sperry S. on Tumminia 1975 1976 1977</p> <p>Jack &amp; Nail Cullen 1975 1976 1977</p> <p>James H. Parrish 1975 1976 1977</p> <p>Sam E. Parrish 1975 1976 1977</p> <p>G. C. &amp; Doris Coleman 1975 1976 1977</p> <p>Mrs. Sarah Brown Dickson S. on 5th St 1975 1976 1977</p> <p>Bernard E. Splittwasser 1975 1976 1977</p> <p>Kenneth W. Hallmark 1975 1976 1977</p> <p>Ala Power Co 1975 1976 1977</p>
<p>Baggett Transportation Co. 1975 1976 1977</p> <p>Brown Service Funeral Homes Co. 6 acs. (Ballinwater) 1975 1976 1977</p> <p>Larry D. Himes S. on 4th St 1975 1976 1977</p> <p>Joe &amp; Phillips P. 1/2 of 180' x 206' 1975 1976 1977</p> <p>James E &amp; Charles E. Watts 2-7/3 acs. 1975 1976 1977</p> <p>White Stone, Inc. 1975 1976 1977</p> <p>The Hadden Mill, Inc. 1975 1976 1977</p> <p>Paul R. Nichol (100' x 230') 1975 1976 1977</p> <p>Ed B. Burrito of Boston 1975 1976 1977</p> <p>Tombs, Inc. 2 lots 1975</p> <p>Tombs, Inc. Kent Field 1976</p> <p>Tombs, Inc. Kent Field &amp; Boggy Run 1977</p> <p>Ala Power Co 1975 1976 1977</p>	<p>W. B. &amp; R. P. Cross P. 1/2 NW 4 1975 1976 1977</p> <p>Johnnie &amp; Lois S. on 6th St 1975 1976 1977</p> <p>Ada Lee Hood Corp 1977</p> <p>Charles Wm Jackson &amp; WJ 1975 1976 1977</p> <p>Ursula Lee Jones (50' x 200') 1975 1976 1977</p> <p>James K. Sperry S. on Tumminia 1975 1976 1977</p> <p>Edith Temple Baker 1977</p> <p>W. H. Vann 1975 1976 1977</p> <p>Mrs. George B. White 1975 1976 1977</p> <p>W. B. &amp; R. P. Cross P. 1/2 NW 4 1975 1976 1977</p> <p>Johnnie &amp; Lois S. on 6th St 1975 1976 1977</p> <p>Ada Lee Hood Corp 1977</p> <p>Charles Wm Jackson &amp; WJ 1975 1976 1977</p> <p>Ursula Lee Jones (50' x 200') 1975 1976 1977</p> <p>James K. Sperry S. on Tumminia 1975 1976 1977</p> <p>Edith Temple Baker 1977</p> <p>W. H. Vann 1975 1976 1977</p> <p>Mrs. George B. White 1975 1976 1977</p> <p>W. B. &amp; R. P. Cross P. 1/2 NW 4 1975 1976 1977</p> <p>Johnnie &amp; Lois S. on 6th St 1975 1976 1977</p> <p>Ada Lee Hood Corp 1977</p> <p>Charles Wm Jackson &amp; WJ 1975 1976 1977</p> <p>Ursula Lee Jones (50' x 200') 1975 1976 1977</p> <p>James K. Sperry S. on Tumminia 1975 1976 1977</p> <p>Edith Temple Baker 1977</p> <p>W. H. Vann 1975 1976 1977</p> <p>Mrs. George B. White 1975 1976 1977</p>

SECTION 9

TOWNSHIP 12

RANGE 6

Form 1-S.T.C. P. & N. - BIRMINGHAM

<p>Deborah W. Abel "ant" Lat 1975 " 1976 " 1977</p> <p>David &amp; Lee J. Baker 1975 1976 1977</p> <p>Mathew Beat Knowles Bulloch 2 lots in W 1/2 x N 1/4 1975</p> <p>William B. Ayres, Jr. &amp; Lu Lorian Newman Jr 1976 1977</p> <p>Mrs Alpha Bell Campbell Lat 1975 1976 1977</p> <p>Mrs Clavette K Campbell Lat 1975 1976 1977</p> <p>Thos. C. Peterson &amp; Wg. Rosalind K. Peterson 1977</p> <p>Mrs Mattie Jean Dices Frank Dixon (Rita Court) 1975 1976 1977</p> <p>Edward M. Lindauy Lat on 5th St. 1975 1976 1977</p>	<p>Mrs H. H. Downs Etna Lat on 4th St 1975 1976 1977</p> <p>Thomas Pley Jordan 2 1/2 lots on 5th St 1975 1976</p> <p>Keweenaw School of Parish Lat on 4th St 1975 1976 1977</p> <p>A. W. Fambrough &amp; Ruby F. Mc Garity Lat on 5th St 1975 1976</p> <p>William Ray Mc Dowell Lat on 5th St 1977</p> <p>William Ray Mc Dowell &amp; Wg. Pe 233 1977</p> <p>Dr. W. A. Zie Lat 1975 1976 1977</p> <p>Randy Loney Pt. W 1/2 1975 1976 1977</p> <p>Dr. David E. Lomax 2 lots on Bay St 1975 1976 1977</p> <p>Bladys Stella T. Grier Pt. Lat on Cherry St 1975 1976 1977</p> <p>Mrs Estelle Harbin 65 x 150 Cherry St 1975 1976 1977</p> <p>Luther Harbin &amp; Wg. Estelle Lat on Cherry St 1975 1976 1977</p> <p>Mrs Ruth D. Riley Lat 1975 1976 1977</p>	<p>W H Burns &amp; Billie Coombs Pt 1975</p> <p>Walter &amp; Smith &amp; Billie Coombs Lat on 5th St 1975 1976 1977</p> <p>Tom Danson Lat on 5th St 1975 1976 1977</p> <p>Fannie W. Atone (55 x 25) 1975 1976</p> <p>Dr. Alvin W. Talley Pt 1975 1976 1977</p> <p>Joe Tron Cole Lat on 5th St 1975 1977</p> <p>Augusta B. Waters Lat on 4th St 1975 1976 1977</p> <p>James A. White 2 lots 1975 1976 1977</p> <p>Don Williams Lat on 4th St 1975 1976 1977</p> <p>Louie J. Thantom 5th Cherry Pt 1975 1976 1977</p> <p>Margaret Ann Todd Pt 1975 1976 1977</p> <p>Harold R. B. Brantlett Lat on 4th St 1975 1976 1977</p> <p>H. B. Sturkie Jr Pt 1975 1976 1977</p> <p>L. D. Mc London (Lat on 6th St &amp; Pt N 1/2 NE 4) 1976 1977</p> <p>Tom Danson 1/2 Lat Pt W 1/2 x NE 4 Entire Lat Tom Danson 1975 1976 1977</p> <p>Alice Bruce Wadsworth Lat 1976 1977</p> <p>Louie J. Thantom " " 1975 1976</p> <p>Mc Nair Properties Pt W 1/2 1975 1976</p>	<p>W. M. (Jack) Woodley &amp; Wg. S. S. S. (125 x 250) 1975 1976 1977</p> <p>Burnmouth Building Corp. &amp; W Lat 1975</p> <p>1976 East Bl. in line Staling, Little, TN Pt on 4th St 1976 1977</p> <p>manus Building Co. 1977</p> <p>Fourth Cherry, Inc Pt 1975 1976 1977</p> <p>Passion Ecology Associates, PA Pt 1975 1976 1977</p> <p>Jannan Realty Co. 1/2 Lat Pt 58 ft 1975 1976</p> <p>H. Roy Sturkie Lat on 4th St 1975 1976 1977</p> <p>Cur des. on SE Beckel</p> <p>Mc Nair Properties, Inc Pt on 4th St 1975 1976 1977</p> <p>amw for Harry &amp; Griffith</p> <p>P. T. H. Inc Pt 1975 1976 1977</p> <p>Bladys Stella T. Grier Lat on 4th St 1975 1976 1977</p> <p>Oral Lillian Sellers Lat on 5th St 1976</p> <p>Ex Bk D. H. Campbell 1975 1976 1977</p> <p>Ex Bk J. W. Conner 1976 1977</p> <p>Ex Bk J. W. Conner 1977</p> <p>Ex Bk C. C. Whitehead Etna Lat on 5th St 1975 1976 1977</p> <p>Ex Bk " " Ex Bk 1977</p> <p>1/2 Lat Mrs. J. P. Sansom Pt W 1/2 NE 4 1975 1976</p> <p>Tom Danson 1/2 Lat Pt W 1/2 x NE 4 Entire Lat Tom Danson 1975 1976 1977</p> <p>Louie J. Thantom " " 1975 1976</p> <p>Mc Nair Properties Pt W 1/2 1975 1976</p>
<p>Mathew Beat Knowles Bulloch 2 lots in W 1/2 x N 1/4 1975</p> <p>William B. Ayres, Jr. &amp; Lu Lorian Newman 2 lots in W 1/2 x N 1/4 1976 1977</p> <p>Mrs Alpha Bell Campbell Pt Lat 1975 1976 1977</p> <p>Mrs Sarah Cusimano 1975 1976 1977</p> <p>Louise H. Blower 1975 1976 1977</p> <p>Mrs Estelle Harbin 65 x 150 Cherry St 1975 1976 1977</p>	<p>Mathew Beat Knowles Bulloch 2 lots in W 1/2 x N 1/4 1975</p> <p>William B. Ayres, Jr. &amp; Lu Lorian Newman 2 lots in W 1/2 x N 1/4 1976 1977</p> <p>Randy Loney Pt W 1/2 1975 1976 1977</p> <p>James D. Nelson Pt W 1/2 1975 1976 1977</p> <p>Oral Cassius Sellers Pt 1976 1977</p> <p>Mrs J. P. Sansom (Lat on Cherry St) 1975 1976 1977</p> <p>Tom Danson (1/2 Lat Lat on Cherry St) Entire Lat Tom Danson 1975 1976 1977</p> <p>Louie J. Thantom (Lat on 5th Cherry) 1975 1976 1977</p> <p>Ex Bk Darrel M. Miller Pt Lat Ex Bk Darrel M. Miller 1975 1976 1977</p> <p>Ex Bk Darrel M. Miller 1977</p> <p>Ala Power Co. 1975 1976</p>	<p>Oral Lillian Sellers Lat on 5th St 1976</p> <p>H. B. Sturkie Jr Pt 1975 1976 1977</p> <p>L. D. Mc London (Lat on 6th St &amp; Pt N 1/2 NE 4) 1976 1977</p> <p>Mrs Ruth B. Craigmile Lat 1975 1976 1977</p> <p>American National Bank Tr. for Lillian Grier 1976 1977</p> <p>Alice Bruce Wadsworth Lat 1976 1977</p> <p>Louie J. Thantom " " 1975 1976</p> <p>Mc Nair Properties Pt W 1/2 1975 1976</p>	<p>Oral Lillian Sellers Lat on 5th St 1976</p> <p>H. B. Sturkie Jr Pt 1975 1976 1977</p> <p>L. D. Mc London (Lat on 6th St &amp; Pt N 1/2 NE 4) 1976 1977</p> <p>Mrs Ruth B. Craigmile Lat 1975 1976 1977</p> <p>American National Bank Tr. for Lillian Grier 1976 1977</p> <p>Alice Bruce Wadsworth Lat 1976 1977</p> <p>Louie J. Thantom " " 1975 1976</p> <p>Mc Nair Properties Pt W 1/2 1975 1976</p>

Scale - 1 inch = 300.00 Ft.

COUNTY



SECTION

9

TOWNSHIP

12

RANGE

6

Form 1-S.T.C. P.O. BOX - BIRMINGHAM

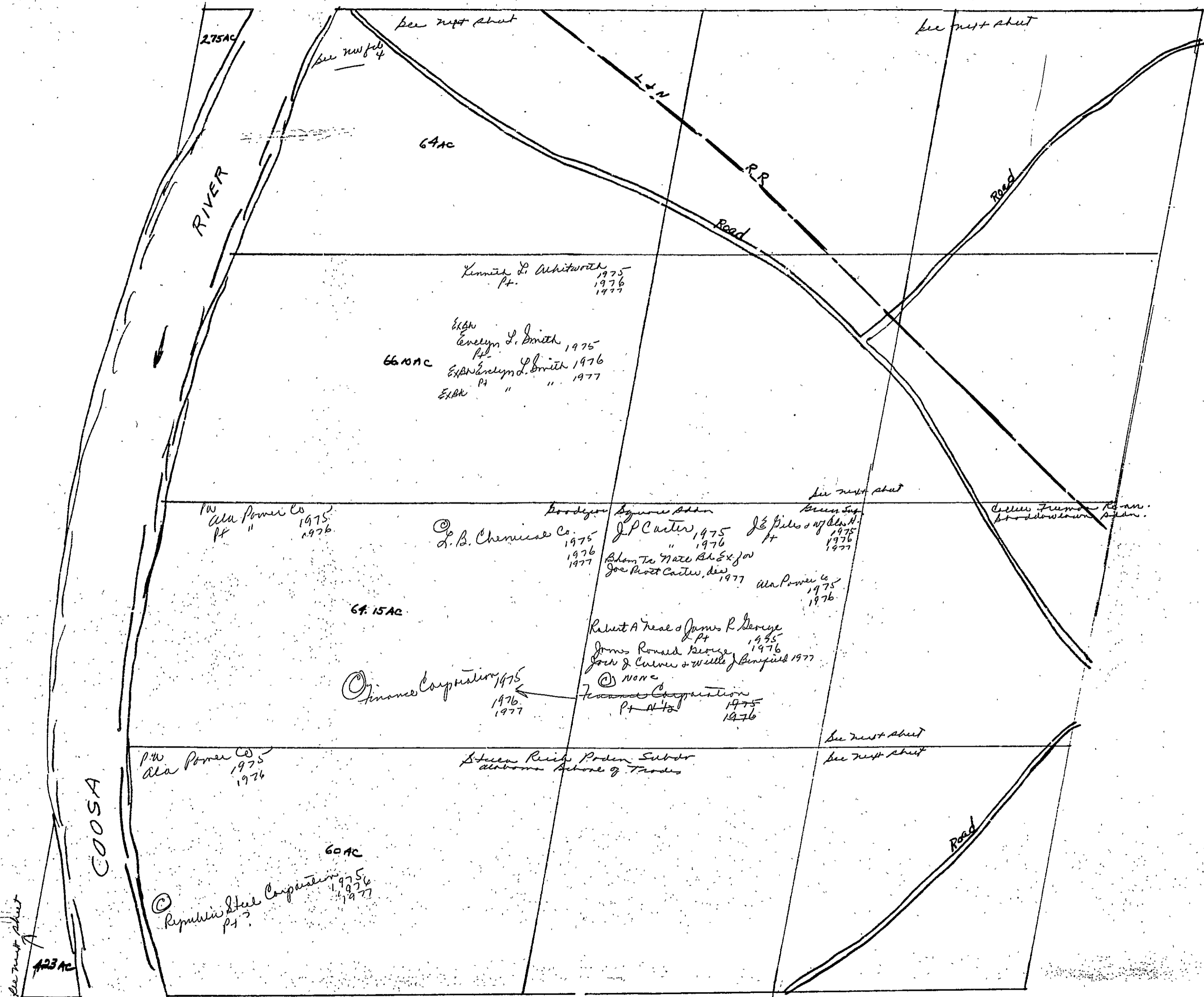
	<p>W. D. Burns &amp; Billie Coombs Pt 1975-1976-1977 NE of NE 4 American Red Cross (95x100) 1977</p> <p>John H. &amp; Edith May Cathey Pt 1975-1976-1977</p> <p>JH Henson 1975 Pt 1976-1977</p> <p>Blonia Wrens Hei &amp; Jewel W Kunes 1975-1976-1977</p> <p>Robert V. Hill Co. Bay 2nd 1975-1976-1977</p>
	<p>Harold R. &amp; Fovoda K. Brumitt Pt 1975-1976-1977 SE of NE 4</p> <p>Evelyn W Clark, 1975 - Mrs Marjorie Hall, 1976 Co. Tur. &amp; wd. Pt</p> <p>Lila De McClelland 1975- Pt 1976-1977</p> <p>Life Ins. Mrs Ruth Craigmile 1975 - American Natl Bank, TN. Louise B. Price 1976 Pt 2 Lts 1977 Alice Grace Waldworth 1976-1977</p> <p>W. D. Sturkie Jr Pt = 4th &amp; Cherry 1975-1976-1977</p> <p>Ex Pt Dorothy M. Miller 1975 Pt</p> <p>Ex Pt Dorothy M. Miller 1976 Pt Dorothy M. Miller 1977</p>

Scale—1 inch = 300.00 Ft.

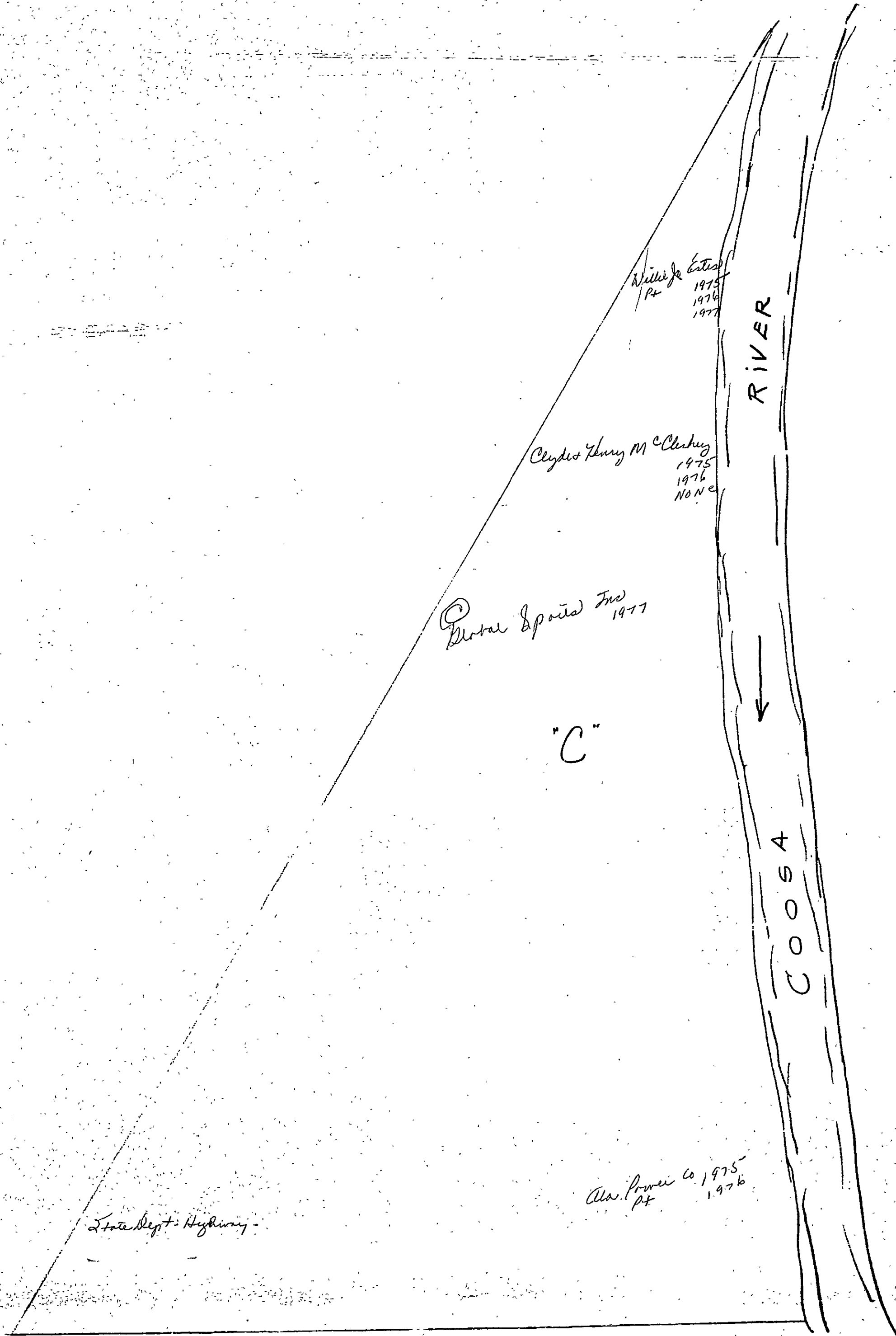
COUNTY

Section 10 Township 12 Range 6

Ala Power Company, p + sec

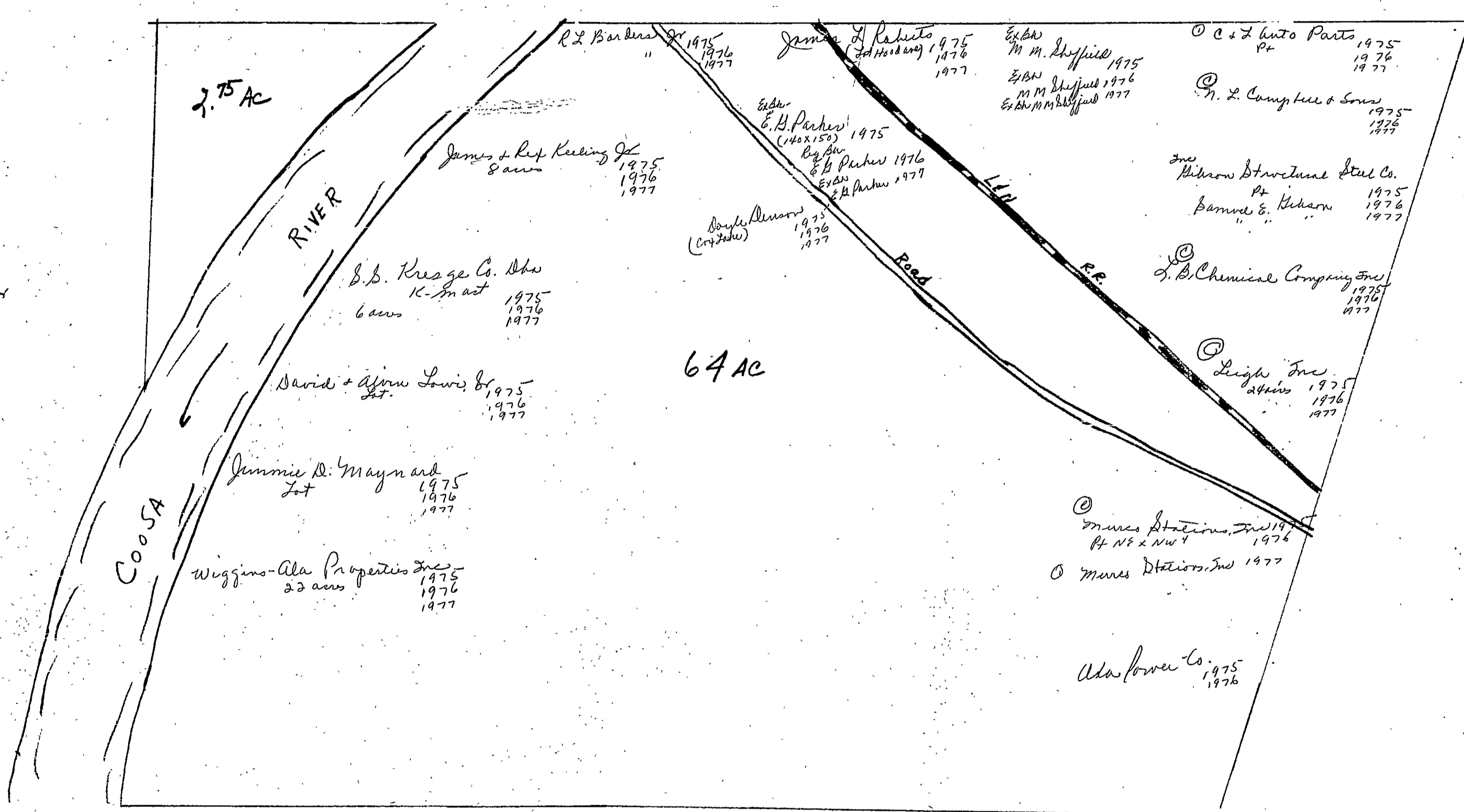


Section 10 Township 12 Range 6



Section 10 Township 12 Range 6

NW 1/4 - fractional



Form 1-S.T.C. 6-6 N-MINNESOTA

Hugh W Agriculture 1975  
1/2 Int. (Pt + W 1/2 NE 4)  
Dashed Mtg Co 1976  
1977

Mrs J. Henderson 1975  
1976  
1977

Willadene of Eiland 1975  
1976  
1977

an P... 75-76

David M & Myra Brown 1975  
1976  
1977

H. B. Holloway 1975  
1976  
1977

Minnie Anderson 1975  
1976

Nannie Anderson 1975  
1976

D. O. & Grathel Brewer 1975  
1976  
1977

George & Kathleen Higgins 1975  
1976  
1977

Ex Abn Annie Mae Phillips 1975  
Pt Int

Ex Abn Annie Mae Phillips 1976  
Pt Int.

Helen, Edna Christensen & Faundelle Schell 1975  
1976  
1977

George W & Mae (Carmen) (66' x 165') 1975  
1976  
1977

Bowman Transportation Company 1975  
1976  
1977

C. J. Auto Parts 1975  
1976  
1977

Albert B. Keyce III 1975  
1976  
1977

H. N. & Geneva Lyda 1975  
(Int Edmund Ave) 1976  
See West N.E.

Quinn Chevrolet Inc 1975  
1976  
1977

Andrew Morgan 1975  
1976  
1977

Ex Abn Ruth A & B Oriskany 1975  
(60' x 103') 1976  
1977

J. D. Morgan 1975  
1976  
1977

Finance Corporation 1975

L. S. Cozied 1975  
1976  
1977

Peter Lynn Mooney 1975  
1976  
1977

East Badkers Bank 1975  
1976  
1977

Robert G. Keen & James R. George 1975  
1976

James Ronald George 1976

L. S. Cozied 1975  
1976  
1977

Wendigo of Portland, Inc 1975  
1976  
1977

U. Norton 1975  
(Int Edmund Ave) 1976  
1977

U. Norton & Wg. 1977

Ex Abn Homer J. Miller 1977

Larry Collins 1975  
1976  
1977

Mrs Willie Mc Naron Moogin 1975  
1976  
1977

T. L. Ford 1975  
1976  
1977

Thomas E. Orr 1975  
1976  
1977

Dayle Benson 1975  
1976  
1977

Mrs Joyce A. Parker 1975  
1976  
1977

J. D. Hill & Wg. 1975  
1976  
1977

Lawrence E. Taylor 1975  
1976  
1977

Billie F. Dickson 1975  
1976  
1977

Mrs Alma Woodson Sore 1975  
1976  
1977

James D. Martin 1975  
1976  
1977

Arthur J. Walford 1975  
1976  
1977

Hugh W Agriculture 1975  
1/2 Int. (Pt + W 1/2 NE 4)  
Dashed Mtg Co 1976  
1977

Barney Lynn Mooney 1975  
1976  
1977

Willadene of Eiland 1975  
1976  
1977

AP Co 75-76

Hugh W Agriculture 1975  
2 Ints

Dashed Mtg Co 1976  
1977

B. K. Henning 1975  
(105' x 210')

Emerg J Smith 1975  
1976  
1977

Ex Abn B. Welch 1975  
1976  
1977

Ex Abn B. Welch 1976  
1977

B+C Tire Co. Inc 1975  
1976  
1977

Mrs Joyce A. Parker 1975  
1976  
1977

Watson Mfg & Storage Co. 1975  
1976  
1977

Jerry W Bagley & Wg 1975  
1976  
1977

Lillian Hayes Hudson 1975  
1976  
1977

Thelma H. Smith & Wg 1975  
1976  
1977

Ex Abn J. P. Carter 1975  
1976

Blom Tr Mfg & Ex Int 1975  
1976  
1977

Harold Jackson 1975  
1976  
1977

Mrs M. E. Vinson 1975  
1976  
1977

Tammie W. Vinson 1975  
1976  
1977

L. S. Cozied 1975  
1976  
1977

Grace Cannally 1975  
1976  
1977

H. N. & Geneva Lyda 1975  
1976  
1977

J. P. Carter 1975  
1976

Blom Tr Mfg & Ex Int 1975  
1976  
1977

Harold Jackson 1975  
1976  
1977

Mrs M. E. Vinson 1975  
1976  
1977

Tammie W. Vinson 1975  
1976  
1977

Billie F. Dickson 1975  
1976  
1977

H. N. & Geneva Lyda 1975  
1976  
1977

Joe Strange 1976  
(Int Edmund Ave) 1977

Joe Strange 1977

Mrs Bea Waite 1976  
(Int Edmund Ave) 1977

Alice J. Donald 1975  
1976  
1977

Mrs Jackson W. Lunsford 1975  
1976

Ex Abn Mrs Jackson W Lunsford 1976  
1977

Ex Abn Mrs Jackson W Lunsford 1977

Leslie Noble & Wg 1975  
1976  
1977

Ex Abn Leslie Noble & Wg 1976  
1977

Mrs Maude W Swine 1975  
1976  
1977

Charles M. Payne 1975  
1976  
1977

Mrs Beal Eda R. Hill 1975  
1976  
1977

Ex Abn Eda R. Hill 1976  
1977

Ex Abn Eda R. Hill 1977

Lillian Hayes Hudson 1975  
1976

Ex Abn Kattie Alline Smith 1975  
(50' x 140.6')

Ex Abn Kattie Alline Smith 1976  
(50' x 140.6')

Ex Abn Kattie Alline Smith 1977

Scale-1 inch = 300.00 Ft.

SECTION

10


TOWNSHIP

12

RANGE

6

Form 1-S.T.C. F. & H. - BIRMINGHAM



COUNTY

Scale—1 inch = 300.00 Ft.



SECTION 11

TOWNSHIP 12

RANGE 6

Form 1-S.T.C. P.O. BOX - BIRMINGHAM

<p>M. J. Herring &amp; wif Pt W 1/2 1975 Ex Bk M J Herring 1976 M J Herring 1977</p> <p>William H. Moody &amp; wif Pt 1975 1976</p> <p>Bonnie Nowlin Est 4 acs 1975 1976 1977</p> <p>NE 1/4 of NW 4 Bookyear Tire &amp; Rubber Company, Inc Pt W 1/2 &amp; Pt 1975 1976 1977</p> <p>Martin Realty Co Inc 1975 1976 1977</p> <p>B.C. Inc 1977 Pt</p>	<p>Family Savings Federal Credit Union (Ctchls Wks Bk &amp; Smmw) 1975 Hassell M. Freeman 1976 1977</p> <p>NE 1/4 of SW 4 Bowman Transportation Company Pt 1975- 1976 1977</p> <p>R. V. Lanning 1975 Pt Ex Bk R. V. Lanning &amp; wif 1976 Ex Bk R. V. Lanning &amp; wif. Reser 1977</p> <p>Eugene M. Pence &amp; William E. Pence (50 x 150) 1975 1976 1977</p> <p>Dennis C. Priddy Pt 1975 Ex Bk R.R. W. 1976 1977</p> <p>H. H. Singleton &amp; Gary M. Singleton Pt 1975 1976 1977</p> <p>Willard Withrow (72 x 104) 1975 1976 1977</p> <p>B &amp; W Corporation Pt 1975 1976 1977</p>
<p>Mrs Sam Capps (50 x 200) 1975 1976 1977</p> <p>M. J. Herring Pt W 1/2 1975 Ex Bk M J Herring 1976 M J Herring 1977</p> <p>Mrs Dorothy E. Hopton &amp; Mrs Catherine C. Bess (50 x 200) 1975 1976 1977</p> <p>Bonnie Nowlin 96 acs. 1975 1976 1977</p> <p>H. H. Singleton &amp; Gary M. Singleton Pt 1975 1976 1977</p> <p>SW 1/4 of NW 4 Albert H. Wood (Tennys) 1975 1976 1977</p> <p>Hadden Civitan Club (W. 1/2 of 9th &amp; W. 1/2 of 10th St) 1975</p> <p>J. B. Welch Pt of 1.16 acs. 1975 1976</p> <p>J. B. Welch Pt of 1.16 acs. 1977</p> <p>J. B. Welch 1977</p> <p>Ship Dry. Lot &amp; Bldg. E. 1/2 of 10th St Volia &amp; Howard Johnson 1977</p>	<p>C. L. Graham Pt 1975 1976 1977</p> <p>SE 1/4 of SE 2 Walter Hatcher &amp; wif Pt 50 x 100 1975 Ex Bk Walter Hatcher &amp; wif 1977</p> <p>Walter Hatcher (50 x 100) 1976</p> <p>George C. Hawkins &amp; Jack D. Ray Pt 1975 1976 1977</p> <p>Dieter Hill .49 acs 1975 1976 1977</p> <p>Hickory Hills Land Company 4-10 acs. 1975 1976 1977</p>

Scale-1 inch = 300.00 Ft.

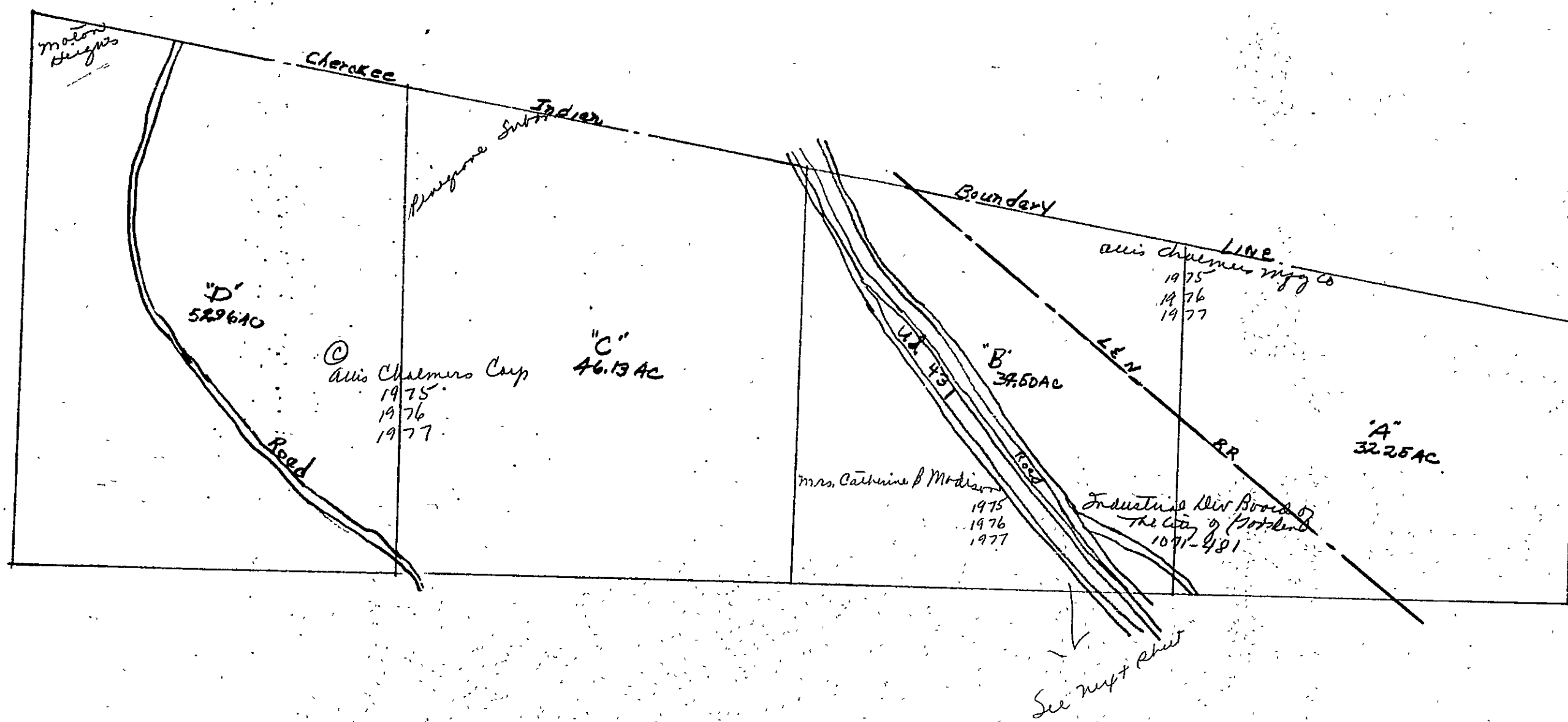
COUNTY



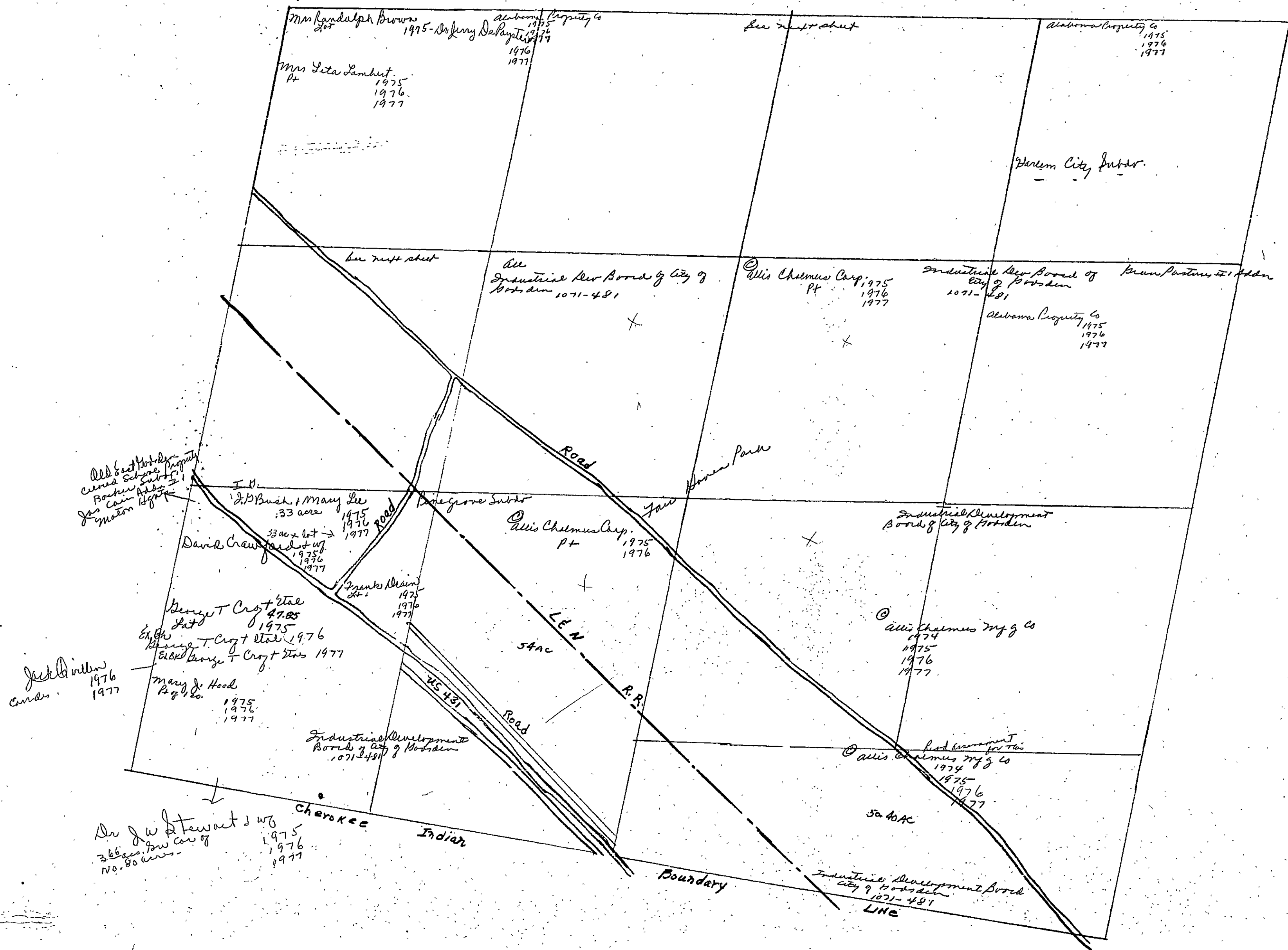


<p>David Brown &amp; Wj Dahlia 100' Hake Street 1975 1976 1977</p> <p>C.H. Hughes P+ 5<sup>22</sup> acs 1975 1976 1977</p> <p>James Daniel Simmons &amp; Wj. Phillips Butler Townsend P+ 1975</p> <p>Ralph &amp; Muriel Sims 1975 1976 1977</p> <p>James Daniel Simmons &amp; Wj. Chyllis Huntel Townsend P+ 1975 1976 - John G. Burttram, Jr. Connie T. Burttram 1977</p> <p>Minnie P. Terrell P+ 1975 1976 Harmon P. Gable 1977</p> <p>Ex. Ab. R. E. Halland 2 acs 1975</p> <p>Ex. Ab. R. E. Halland 1976 Ex. Ab. 2 acs 1977</p>	<p>Stara Campbell Lot 1975 1976 1977</p> <p>James Wm. Chittwood Lot 1975 1976 1977</p> <p>Ex. Ab. William B &amp; Minnie A Johnson 3/4 acs - " " " " " " " " " " " " 1975 1976 1977 Ex. Ab.</p> <p>Ex. Ab. Mrs. L. M. Caley P+ 1.3<sup>22</sup> acs. 1975 1976 1977</p> <p>Larry D. Alexander Lot 1975 1976 1977</p> <p>John Lee Eskins Lot 1975 1976 1977</p> <p>Edney E. Burktraw 14<sup>22</sup> acs 1975 1976 1977</p> <p>Edney &amp; Brena Burktraw 5<sup>22</sup> acs Brena Burktraw " " 1975 1976 1977</p> <p>William E &amp; Frances Blackwell P+ 1975 1976 1977</p> <p>Kenneth &amp; Maryann Baidin 38 ac. 1975 1976 1977</p> <p>L. C. Bradford P+ 120 x 200 1975 1976 1977</p> <p>Eddie N. Lumpkin P+ 1975 1976 1977</p>
<p>James R &amp; Betty Blanton 5 acs - 1975 1976 1977</p> <p>Miss Margaret Cochran "Lot" (1/3 int. Lot 400' Hake St.) 1975 1976 (see Griffin)</p> <p>Henry &amp; Dorothy Phifer, Jr. (100 x 150) 1975 1976 1977</p> <p>James A. Pruitt Lot 1975 1976 1977</p> <p>Minnie P. Terrell P+ 1975 1976 - Harmon P. Gable 1977</p> <p>Dr. W. B. Wells (1/3 int) (Lot 100' Hake St) No NE 1975 1976 1977</p> <p>Paul W. Wise Jr &amp; Wj. Jennie P+ 1975 1976 1977</p>	<p>Edney E Burktraw 3<sup>22</sup> acs 1975 1976 1977</p> <p>Edney &amp; Brena Burktraw 16<sup>22</sup> acs Brena Burktraw 1<sup>22</sup> acs 1975 1976 1977</p> <p>David M &amp; Myra Brown 1975 1976 1977</p> <p>Roy Cromwell 1 acre 1975 1976 1977</p> <p>Woodrow W &amp; Mary C Fuller 1 1/10 acs 1975 1976 1977</p> <p>Willallen M. Keshaw P+ 9 3/4 ac + lot 1975 1976 1977</p> <p>Paul Minton (84 x 150) 1975 1976 1977</p> <p>T. J. &amp; Ella Mae Watts (150 x 200) 1975 1976 1977</p> <p>Edney Bill Roberts (32 1/2 x 100) 1975 Edney &amp; Esther Bill Roberts Ex. Ab. Edney Bill Roberts 1977</p> <p>Callie Butler Juneau Ames 5<sup>22</sup> acs N side Piedmont Hill 1975 1976 1977</p> <p>Woodrow W &amp; Mary C Fuller 1975 1976 1977</p> <p>Orville Alford Lot on Hake St 80 x 200 1975 1976 1977</p> <p>W. D. Everett P+ Site 1975 1976 1977</p> <p>Benny Dew &amp; Jean 125 x 200 1975 1976 1977</p> <p>Willallen M. Keshaw P+ 5 acs + lot 1975 1976 1977</p> <p>C. C. Lumpkin 2<sup>22</sup> acs 1975 1976 1977</p> <p>Eddie N. Lumpkin P+ 1975 1976 1977</p> <p>Rev. L. B. Ottwell 1<sup>22</sup> acs. 1975 1976 1977</p> <p>Bru Skipp 31 ac. 1975 1976 1977</p> <p>Willard J. H. Wells 2 lots 1975 1976 1977</p> <p>Hazel Wright 1<sup>22</sup> acs. 1975 1976 1977</p> <p>Roy Charles Burgess 1/4 acs. 1977</p>

Section 13 Township 12 Range 6



Section 13 Township 12 Range 6



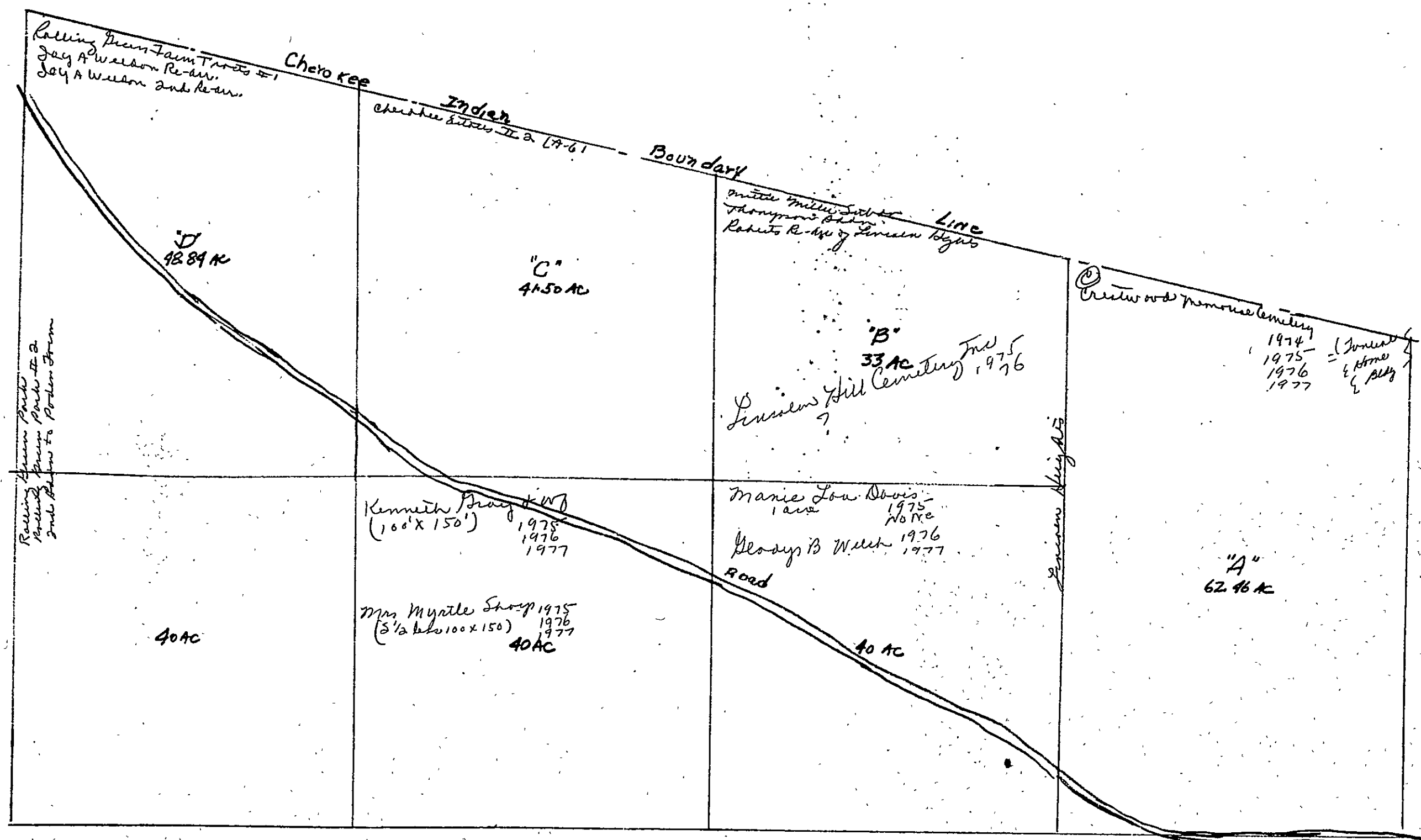
Form 1-S.T.C. F & H - BIRMINGHAM

<p>Tom &amp; Jennie Sawkins 1975 1976 1977</p> <p>Emma Lou Frazer (55 x 138) 1975 1976 1977</p> <p>C. L. Graham 2 acres 1975 1976 1977</p> <p>Daisy Patman Greene 1/2 acre 1975 1976 1977</p> <p>Vertis &amp; Elaine Brice 1/2 acre 1975 1976 1977</p> <p>L. D. Harkness (10 x 138) 1975 1976 1977</p> <p>Joe Harrell 3/4 acre 1975 1976 1977</p>	<p>NE 4 of NW 4 Mamm &amp; Morgan Harris 1975 1976 1977</p> <p>Johnny Huntley 1975 1976 1977</p> <p>B. J. Johnson 1975 1976 1977</p> <p>Patsy Lou Kyle Ette 1/4 ac. 1975 1976 1977</p> <p>Abe Mathis 1975 1976 1977</p> <p>Elmer Mathis 1/4 ac. 1975 1976 1977</p> <p>Merlin &amp; Josephine Smith 1975 1976 1977</p> <p>George Thomas (70 x 120) 1975 1976 1977</p> <p>Ralph Emerson Walker 4 acres 1975 1976 1977</p>	<p>Malke Addn - 7 x 133 Frank Adams Subdr 1975 1976 1977</p> <p>J. Ann Williams (63 x 200) 1975 1976 1977</p> <p>Ex BK Oran Thomas 1975 1976 1977</p> <p>Amelia Thomas (50 x 120) 1975 1976 1977</p> <p>Ray B. Oran Thomas 1975 1976 1977</p> <p>Wright Village Subdr C-255 1975 1976 1977</p> <p>Wright Village Re-an. C-299 1975 1976 1977</p> <p>Frank W. Breen (15 x 200) 1975 1976 1977</p> <p>Floyd &amp; Hill (30 x 200) 1975 1976 1977</p> <p>Leahie May Moten 1975 1976 1977</p> <p>Mitchell &amp; Jewetta Morris (50 x 200) 1975 1976 1977</p> <p>John Mae Murphy 1975</p> <p>Lula Mae Murphy 1975 1976 1977</p>	<p>NE 4 of NW 4 Jay McKinney 1975 1976 1977</p> <p>Joe Reels (50 x 107 1/2) 1975 1976 1977</p> <p>James Robinson (200 x 200) 1975 1976 1977</p> <p>Carroll Jones 1975 1976 1977</p> <p>May Lee Taylor 1/2 acre 1975 1976 1977</p>
<p>Industrious Board of the City of Hordley SW of NW 14 1071-481 ac. E. of Michigan Blvd &amp; Pt NW Michigan Blvd.</p> <p>Pinkie Lee Cole 1975</p> <p>EX BK Pinkie Kemp 1976 1977</p> <p>Raymond Crawford 50 x 120 1975 1976</p> <p>Albert Lee Byrum (50 x 120) 1977</p> <p>Lurina Gasley &amp; Chas A Carter (90 x 90) 1975 1976 1977</p> <p>Mary &amp; Hood 1/4 acre 1975 1976 1977</p> <p>Allen Joseph Krebs 1975 1976 1977</p> <p>Emery McClain Jr (L. of Michigan) 1975 1976 1977</p>	<p>Old East Hordley Calcutt Before Property Adm.</p> <p>Gene A. Wardlaw &amp; WTR 1975 1976 1977</p> <p>See SW 1/4 NW 14 2-12-77</p>	<p>Francis B. Bishop 1975 1976 1977</p> <p>Robert B. Bishop 100 family Nummely Ave 1975 1976 1977</p> <p>Mrs Catherine B. Madison 3 Lts 1975 1976 1977</p> <p>Mrs Lela Street (59 x 210) 1975 1976 1977</p> <p>EX BK Robert B. Bishop 1 acre 1975 1976</p>	<p>From B" South of 3rd Hwy Line Miss Chasema Corp 1975 1976 1977</p> <p>Tanglewood Apartments, Inc (Triangle) 1975 1976 1977</p>

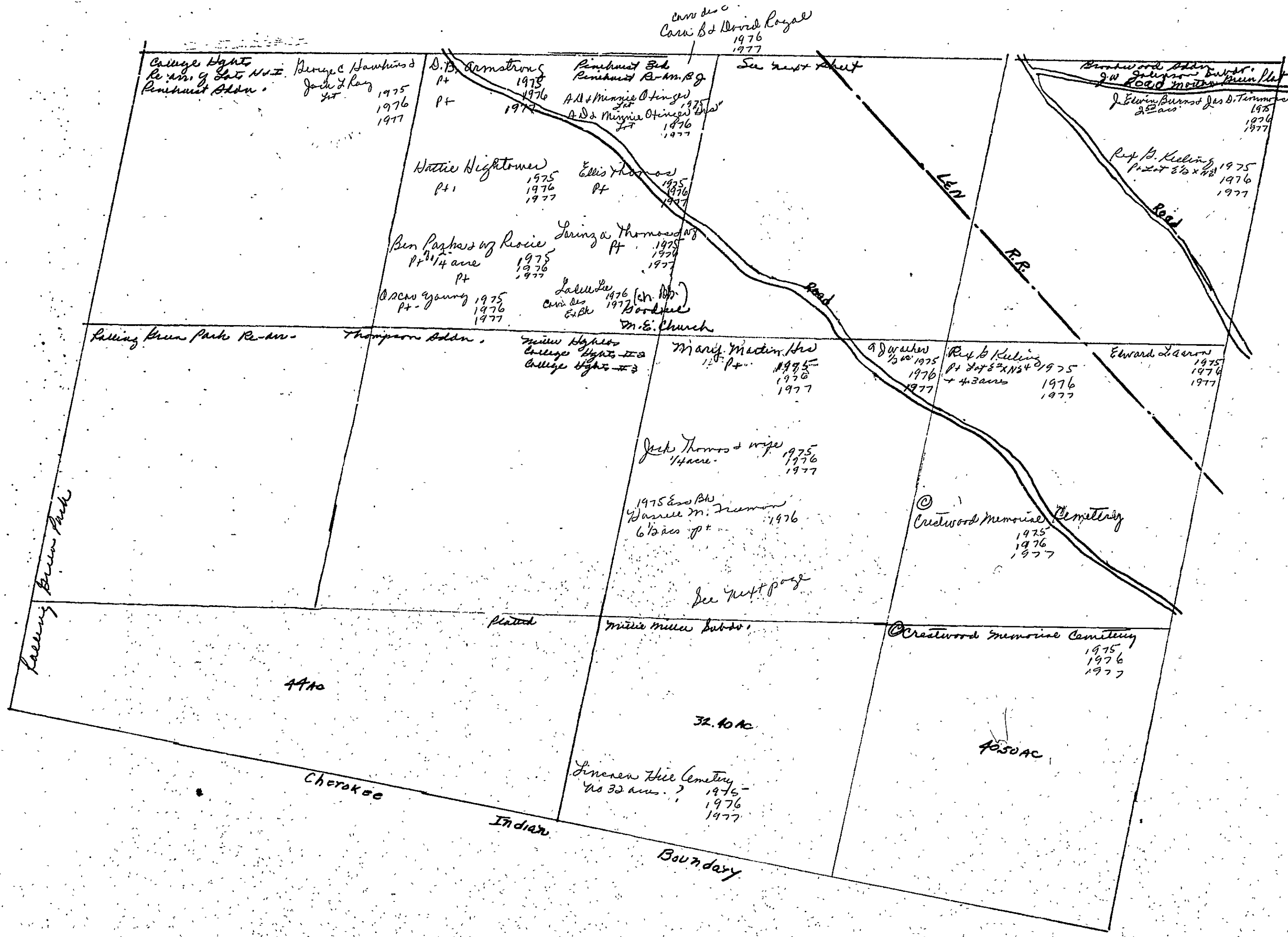
Scale - 1 inch = 300.00 Ft.

COUNTY

Section 14 - Township 12 Range 6



Section 14, Township 12 Range 6



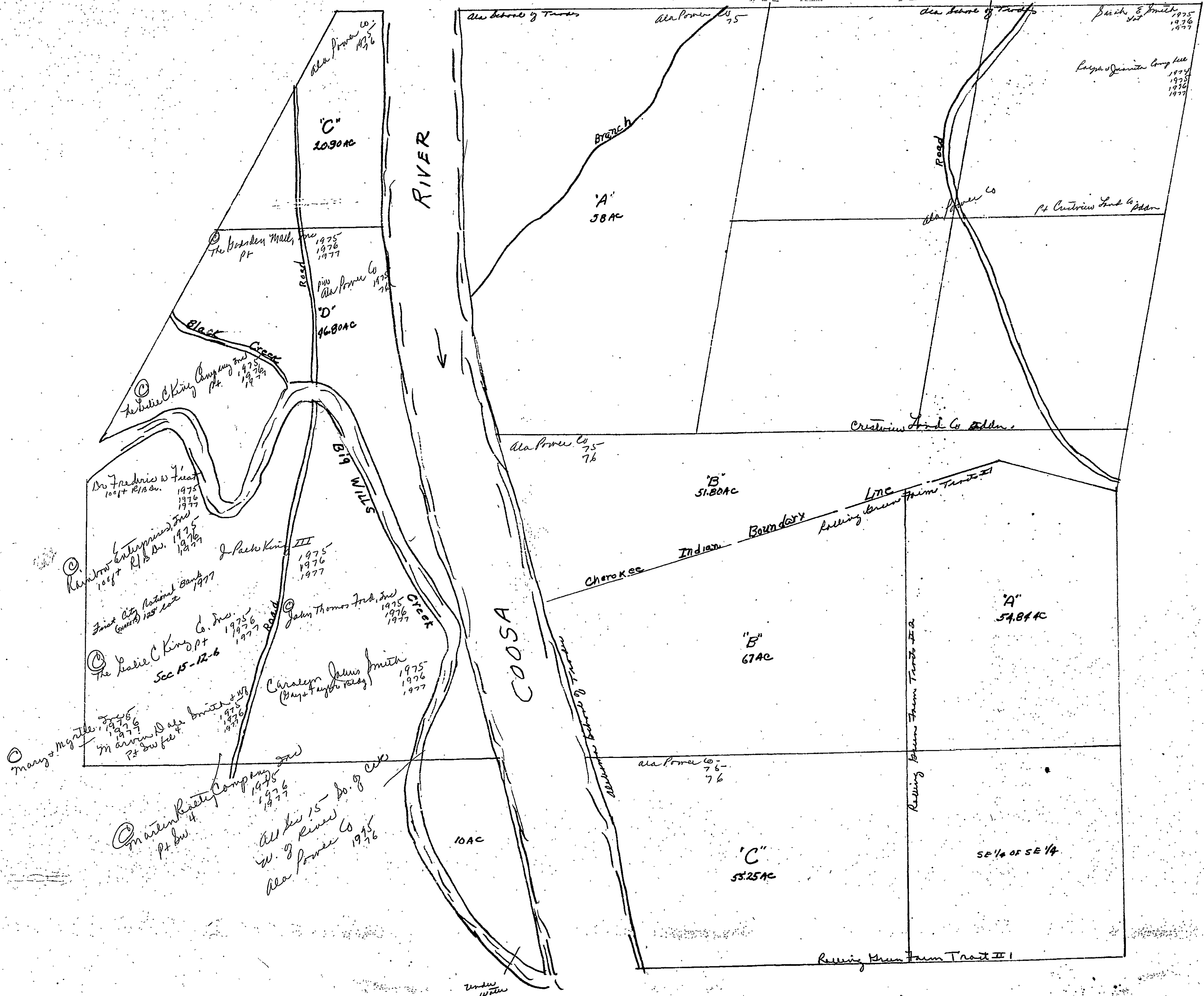
Form 1-S.T.C. P. H. - BIRMINGHAM

<p>R. Anderson 1975 pt of acre 1976 (52 x 105) 1977</p> <p>D. B. Ammatronig 1975 2 1/2 ac 1976</p> <p>Emogene Patton Jenkins &amp; Ervey Jenkins 1977</p> <p>Julia Berry "has" 1975 1/2 acre 1976 1977</p> <p>Yvonne C. Bruce 1975 2 ac 1976 1977</p> <p>Eugenia Farman "has" 1975 2 ac 1976 1977</p> <p>Raise Lee Fuller 1975 1/4 ac 1976 1977</p> <p>Mason Lovejoy 1975 2 acres w/lot 1976 1977</p>	<p>W of 77 E 4 John Rudolph Crook &amp; WB 1975 1 ac 1976 NW cor of N 1/2 + Mathew Lewis &amp; Elvyn Carter 1977</p> <p>Sallie Jones 1975 2 1/2 ac 1976 1977</p> <p>Robert Thomas Lassiter 1975 1 acre 1976 1977</p> <p>Edward T. Martin 1975 (35 x 66) 1976 1977</p> <p>Mary Martin "has" 1975 pt 1976 1977</p> <p>Lavern Moore 1975 2 lots 1976 1977</p> <p>Ben Parks &amp; My Reacie 1975 pt 1/4 acre + lot 1976 (Ray Bk) 1/8 acre 1977 Ex Bk Ben Parks</p> <p>Frank Royal &amp; WB 1975 pt 1/2 ac 1976 1977</p> <p>Oscar Young 1975 pt 1976 1977</p>	<p>Floyd &amp; Craft 1975 1/16 ac 1976 1977</p> <p>Carine &amp; Joe Smith 1975 Pimmie Barrow 1976 1977</p> <p>Pauline Thaxton Talmon 1975 1/4 pt 1976 1977</p> <p>Ellis Thomas &amp; WB (John Davis St) 1975 1976 1977</p> <p>Loring W. Thomas 1975 pt 2 lots 1976 1977</p> <p>Dalmon G. Thomas 1975 (2 x 115) 1976 1977</p> <p>Amie Williams "has" 1975 1/6 acre 1976 1977</p> <p>Normon Brun &amp; WB 1975 4 ac Bk. Ann. Map 1976 Ex Bk Normon Brun 1/2 ac Bk. Ann. Map 1976 Normon Brun &amp; WB 79 x 70.6 1977</p> <p>Walter Johnson 1975 1/2 ac 1976 1977</p> <p>Julia Johnson 1977-Ex Bk</p> <p>Ex Bk Site of Flora Parker 1975 (50' x 150') Bk of Flora Parker 1976 1977</p>	<p>Ex Bk Amie B. Patton 1975 Ex Bk (Annapolis) 1976 1977</p> <p>Ex Bk The &amp; Luella Thomas 1975 1/2 acre 1976 1977</p> <p>Ex Bk The &amp; Luella Thomas 1975 1/2 acre 1976 1977</p> <p>Financial Factors, Inc. 1975 50 x 201 1976 1977</p> <p>Ray Bk Financial Factors 1977</p> <p>1975 Ex Bk Hassell M. Truman 1976 1977</p> <p>Ben &amp; Reacie Parks Ex Bk 1/8 acre - pt N 1/2 x NW 1976 1977</p> <p>Ladelle Lee 1976 Ann. Map 1977 Ex Bk</p> <p>Caro B. &amp; David Royal 1976 Ann. Map 1977</p>
<p>Marie Lou Davis 1975 (50 1/2 x 220) 1976 Blair B. Walsh 1977</p> <p>Joe Murray 1975 1 acre 1976 1977</p> <p>Frank Royal &amp; WB 1975 pt 1/2 acre 1976 1977</p> <p>1975 Ex Bk Hassell M. Truman 1976 pt 6 1/2 ac 1977</p>	<p>SW of N 1/2 E 4 Mary Martin 1975 1976 1977</p> <p>Jack Thomas &amp; WB 1975 1976 1977</p>	<p>A. J. Walker 1975 1/2 ac 1976 1977</p>	



Section 15, Township 12 Range 6

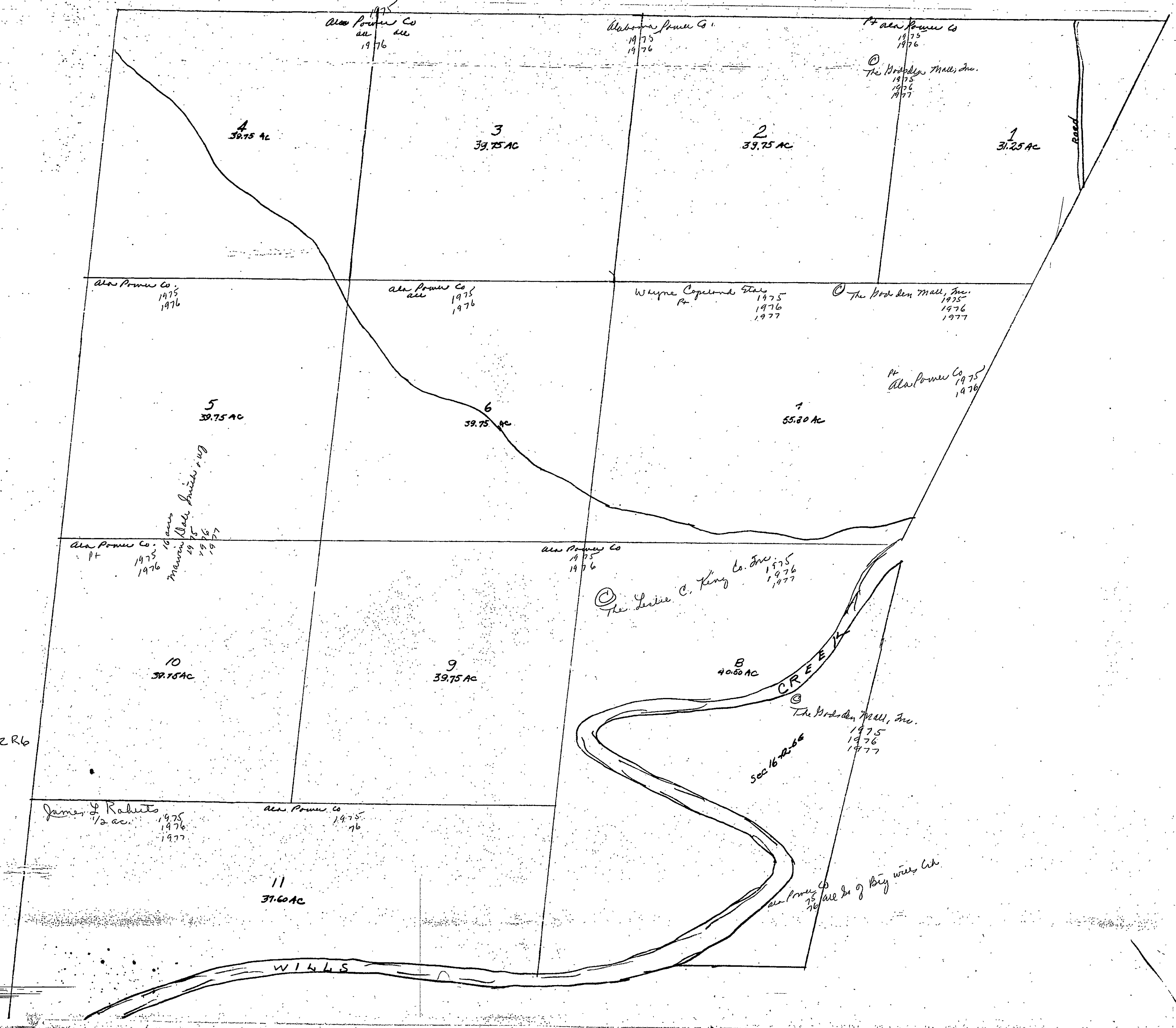
Pt Sec 15 - Ala Power Co  
W/2 of W/2



Sec 15-12-6

Section 16 Township 12 Range 6

Pt 3<sup>rd</sup> of 6<sup>th</sup>  
Ala Power Co 1975

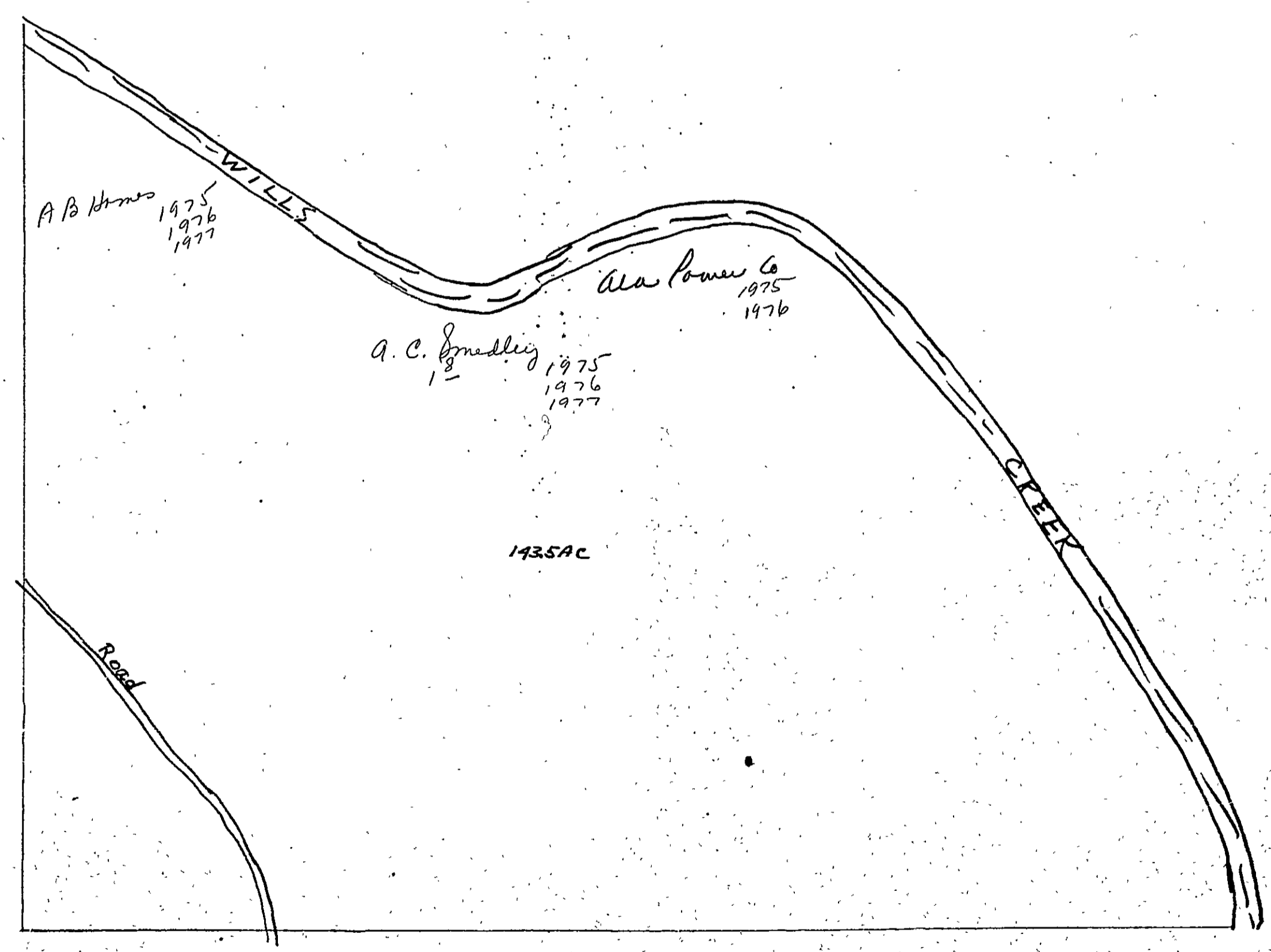


SEC 16 T12 R6

Sec 16-12-6.  
dmg

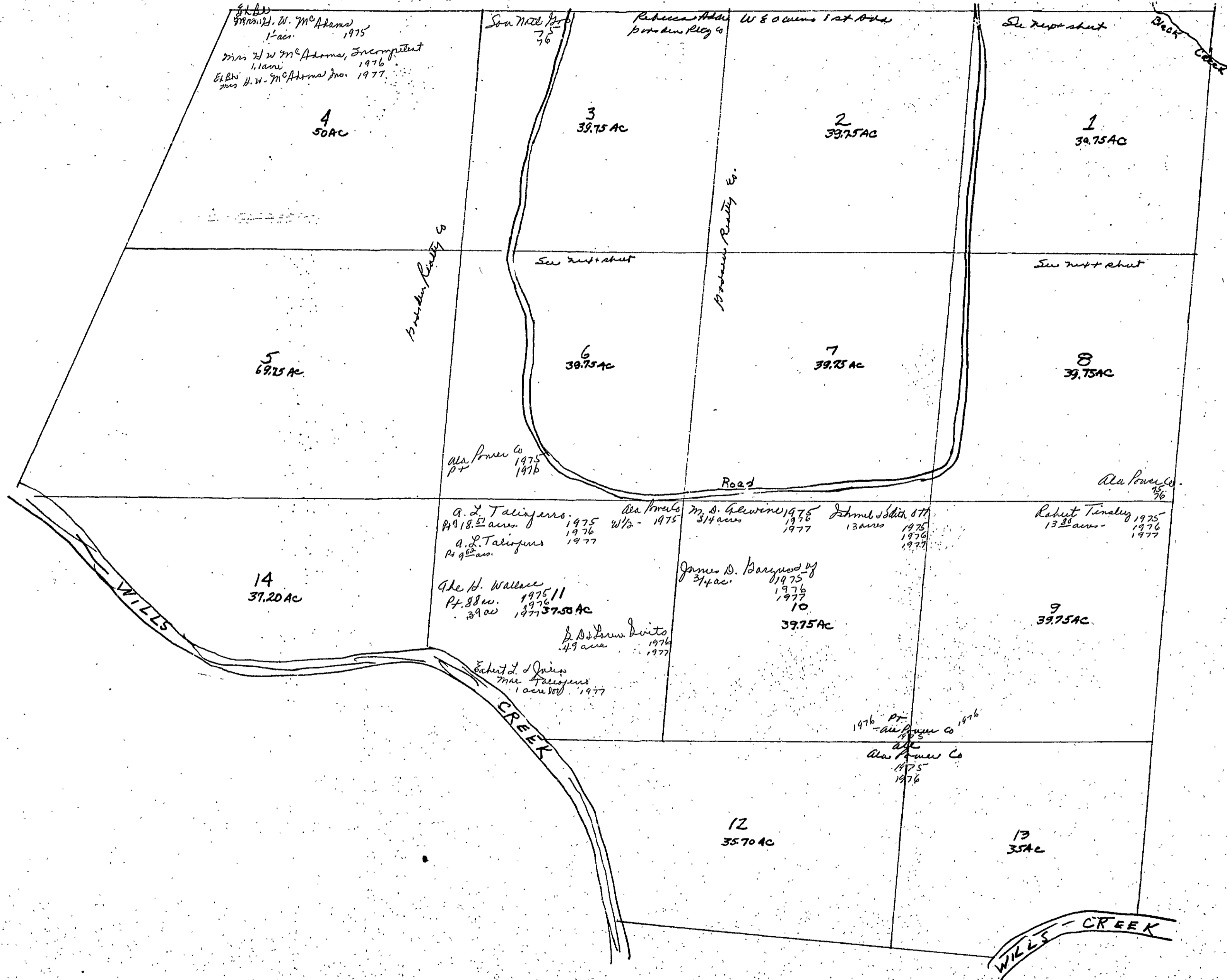
WILKES

Section 17 Township 12 Range 6



Sec 17-12-6

Section 17 Township 12 Range 6



Sec 17-12-6-

SECTION 17

TOWNSHIP 12

RANGE 6

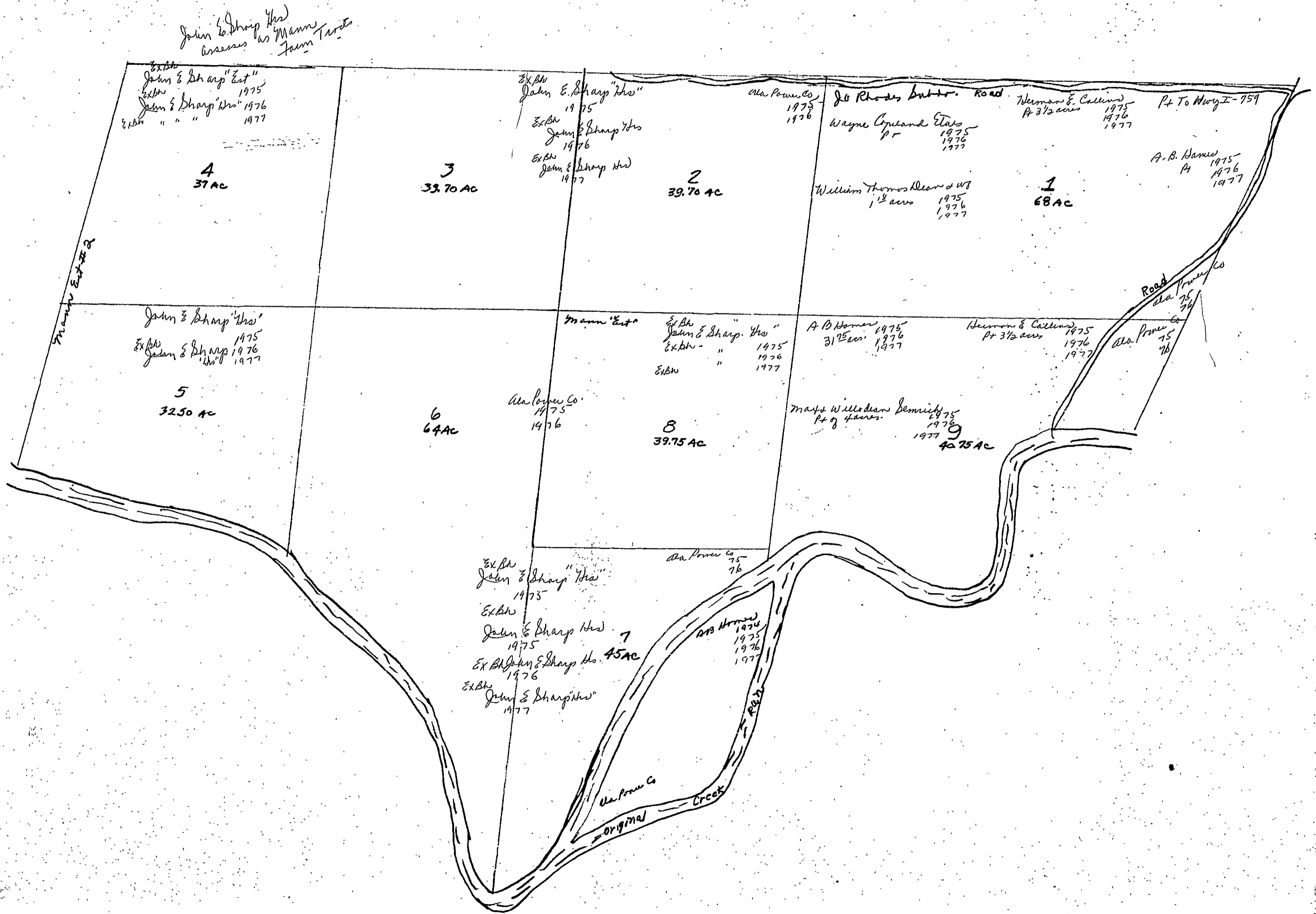
Form 1-S.T.C. 7 & 8-BIRMINGHAM

<p> <i>NE of NW 4</i>          Mearis &amp; Mara Alexander -          (100 X 150) 1975          1976          1977          Ake H. Wallace 1975          Pt. 88 ac' 1976          1977          Hasden Turning Home, Inc.          2 1/2 acs 1975          1976          1977          D. D. &amp; Larne Dotts          Pt. 49 acs - 1976          Pt. 31 ac' 1977          State Hwy =          Doris Bowers, 1974          Pt = St Hwy II 15          G. L. Taliaferro 1975          Pt 18 acs 1976          Pt 19 62 acs 1977          (Highway Dept owned)          Pt =       </p>	<p> <i>NE of NE 4</i>          Curtis Burnett, 1975          (100 X 175) 1976          1977          Thelma Valentino          1 ac - 1975          1976          1977          Ala Power Co, 1975          Pt 1976          Joe W. Hamling          3 3/4 acs 1975          State Hwy Dept - 1976          Ex Pt W. W. Burnett 1975          W. W. Burnett 1976 - 81 1/2 acs          W. W. Burnett 1977          Calvin B. Chestnut          (80 X 150) 1975          1976          1977          Emma Lee Anita Binn Hagood          1/2 ac 1975          Emma Lee Pearson + Anita Binn Hagood          1/2 ac 1976          1977          Mrs Lois D. Johnson + husband          (100 X 150) 1975          Mrs Lois D. Johnson + husband          (100 X 150) 1976          1977          G. B. Martin + Wf 1975          (70 X 150) 1976          1977          Johnson J. Morgan          1 ac = 1975          1976          State Hwy          Abel L. Stephens          2 1/4 acs - 1975          1976          1977       </p>
<p>         C. H. Alexander + Wf.          Pt 75 X 150 1975          1976          1977          Wayne + Buford Copeland          4 1/2 acs 1975          1976          1977          Dannie E. Barnett          2 1/2 acs 1975          1976          1977          James C. Jenkins + Wf          (100 X 160) 1975          1976          1977          Nelson Williams          .68 acs - 1975          1976          1977       </p>	<p> <i>Fraction 8 (39.75 acs) 58 X 118 1/2 ac</i>          St Highway Department          John M. Wiggins + Wf          3 acs 1975          1976          1977          Wayne Roy Brown 1974          Pt = St Hwy Dept          Ex Pt D. H. Jenkins + Wf Mammie Ethel          1 1/2 acs 1975          1976          1977          Ex Pt D. H. Jenkins + Wf Mammie Ethel 1977          1 1/2 acs          William C. Alvey -          Pt " East Pt 1975          " " 1976          " " 1977          Ala Power Co          Pt 1975          1976          Pt St Hwy I - 759       </p>

Scale-1 inch = 300.00 Ft.

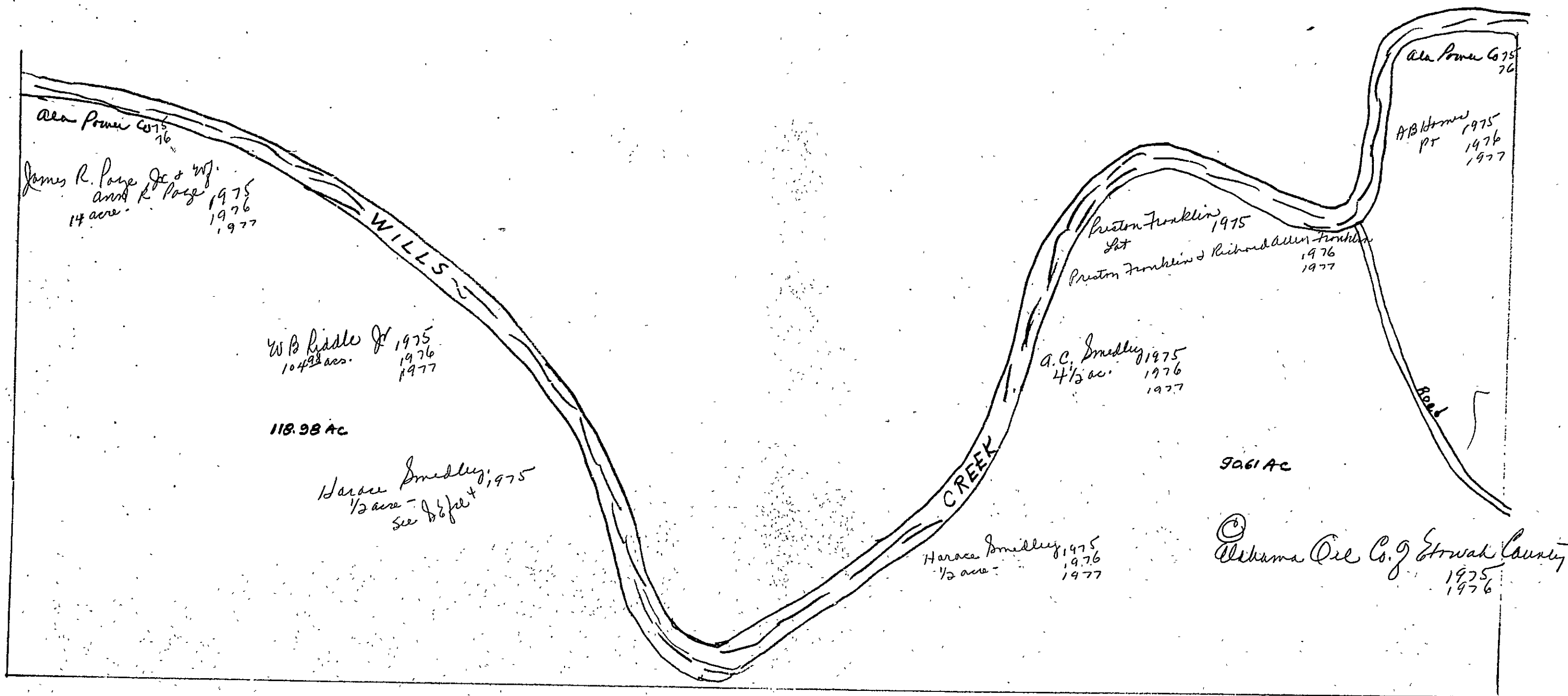
COUNTY

Section 18 Township 12 Range 6



Sec 18, Tp 12 S, R 6 E

Section 18 Township 12 Range 6



Sec 18, Tp 12 S, R 6 E

SECTION

19

TOWNSHIP

12

RANGE

6

FORM 1—S.T.C.—ROBERTS & SON, BIRMINGHAM

<p>N. W. of N. W.</p> <p>W. B. Riddle, Jr. 1975 1976 1977</p> <p>Richard J. Dickett's Eileen B. Dickett 1977</p> <p>Ala Power Co 75 76</p>	<p>N. E. of N. W.</p> <p>Jack H. Battle Pt 5 Acres 1975 1976 1977</p> <p>Margaret Ann Baker Pt E 1/2 N 1/2 1975 1976 1977</p> <p>Larry D. Grimes Pt 10 acres 1975 1977</p> <p>Mr. Alton B. Williams 10 acres 1975 1976 1977</p> <p>Joe T. &amp; Betty J. Spurlink (260' x 540') 5 ac. 1975 1976 1977</p> <p>Ala Power Co Pt 1975 76</p>	<p>N. W. of N. E.</p> <p>Jack H. Battle Pt 5 Acres 1975 1976 1977</p> <p>Margaret Ann Baker Pt E 1/2 N 1/2 1975 1976 1977</p> <p>Larry D. Grimes Pt 10 acres 1975 1977</p> <p>Mr. Alton B. Williams 10 acres 1975 1976 1977</p> <p>Joe T. &amp; Betty J. Spurlink (260' x 540') 5 ac. 1975 1976 1977</p> <p>Ala Power Co Pt 1975 76</p>	<p>N. E. of N. E.</p> <p>q. c. Smalley Pt 1 1/2 ac. 1975 1976 1977</p> <p>Amos E. Minkus 179 ac. 1975 1977</p> <p>Joe Fred Yankow &amp; 2 ac. 1975 1976 1977</p> <p>Ex Sh James C. Bartman 1 1/2 acres 1975 1976 1977</p> <p>Ex Sh James C. Bartman 1 1/2 acres 1977</p> <p>W. D. Terry 3 acres 1975 1976 1977</p>
<p>S. W. of N. W.</p> <p>BLACKWOOD ADD</p> <p>Auto Play a, Inc. Pt 1975 1976 1977</p> <p>F. L. Rogers, Inc. 9 1/2 ac. 1975 1976 1977</p> <p>James M. Phillips of Charlotte &amp; Kings Pt 1977</p>	<p>S. E. of N. W.</p> <p>Ala. Min. Land Co. 1973</p> <p>Ala. Property Co. 1974 1976 1977</p> <p>O. L. Jenkins 18 1/2 ac. 1975 1976 1977</p> <p>James Henry Sims 3 1/4 acres 1975 1976 1977</p> <p>James T. Breedlove, Jr. 4 ac. 1975 1976 1977</p> <p>Mr. Alton B. Williams Pt 10 acres 1975 1976 1977</p>	<p>S. W. of N. E.</p> <p>Jack H. Battle Pt 5 Acres 1975 1976 1977</p> <p>Margaret Ann Baker Pt E 1/2 N 1/2 1975 1976 1977</p> <p>Larry D. Grimes Pt 10 acres 1975 1977</p> <p>Mr. Alton B. Williams Pt 10 acres 1975 1976 1977</p>	<p>S. E. of N. E.</p> <p>Margaret Ann Baker Pt E 1/2 N 1/2 1975 1976 1977</p> <p>Roy C. Bright, Jr. 1/2 acre 1975 1977</p> <p>Ex Sh James C. Bartman 1 1/2 acres 1975 1976 1977</p> <p>Ex Sh James C. Bartman 1 1/2 acres 1977</p> <p>W. D. Terry 3 acres 1975 1976 1977</p>
<p>N. W. of S. W.</p> <p>North American Land Trust Pt 56 ac. Company 1975</p> <p>Auto Play a, Inc. Pt 1975 1976 1977</p> <p>Daniel Land Co 30 acres 1976 1977</p>	<p>N. E. of S. W.</p> <p>See next sheet</p>	<p>N. W. of S. E.</p>	<p>N. E. of S. E.</p>
<p>S. W. of S. W.</p> <p>See next sheet</p>	<p>S. E. of S. W.</p> <p>Mrs. Viva Marie Daniel 1/2 + 1 ac N 1/2 1975 1976 1977</p> <p>O. C. Kelly &amp; Wf 19 acres 1975 1976 1977</p> <p>18 1/2 ac N 1/2 1977</p> <p>Charles Perry Mather Pt 1976 1977</p>	<p>S. W. of S. E.</p> <p>Grand Park</p>	<p>S. E. of S. E.</p>

Scale—1 inch=300 Ft.

COUNTY



SECTION

19

TOWNSHIP

12

RANGE

6

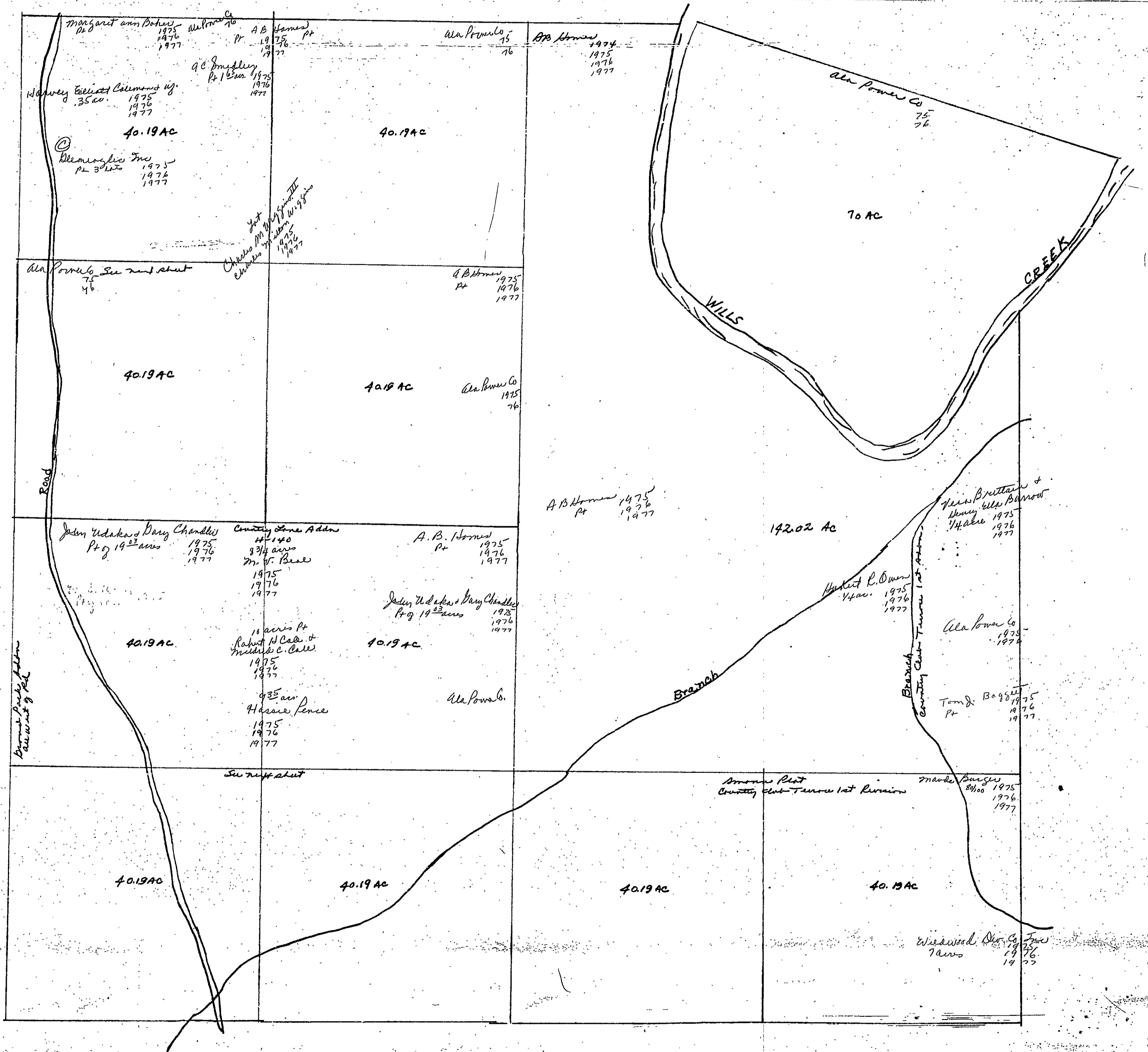
Form 1-S.T.C. P. 6 N. - BIRMINGHAM

<p>Arlio W. Adcocks 1975 200' x 200' 1976 Eggs Owen Langhin 1977</p> <p>Elias Harold Dawson 1975 1976 1977</p> <p>George Virgil Brownell Jr 1975 2 lots (100' x 180' each) 1976 1977</p> <p>Hayton L. Campbell &amp; wife 1975 1 1/2 acres 1976 1977</p> <p>Donald T. Hare 1975 4 1/2 acres 1976 1977</p> <p>Jerry D. Henning &amp; wife 1975 1976 1977</p>	<p>Sw of Sw 4 Donald R. Morris 1975 1976</p> <p>Robert J. &amp; Ellen H. Rivers 1975 1976 - Joe Ray Thomas &amp; wife 1977</p> <p>James R. Russell &amp; wife Linda 1975 1976 1977</p> <p>Danny Michael Swann 1975 (97.8' x 180') 1976 1977</p> <p>W.A. &amp; Minda C. Swindell 1975 4 1/2 ac. 1976 1977</p> <p>Billy Joe Tullios &amp; wife 1975 (100' x 180') 1976 L.J. Kendrick &amp; John T. 1977</p> <p>L.A. Warden &amp; wife 1975 1976 1977</p> <p>Ronald Cornelius 1975 1976 1977</p>	<p>Conasa Federal Savings &amp; Loan 1975 2 1/2 1500' x 200' Pt. Rk. 1976 1977</p> <p>7 1/2 of Sw 4 Q &amp; L Incorporated 1976 1977</p> <p>Jackie Bentley 1975 1976 1977</p> <p>E. L. Edwards 1975 15 1/2 acres 1976 1977</p> <p>Derald F. Huddy &amp; Randy Jones 1975 (301' x 200') none 1977</p> <p>Nates Commercial Park</p> <p>The American Land Trust Co. 1975 Pt 56 2 ac. none</p> <p>Charles Perry Markes 1976 1977</p> <p>Clarence Simmons Jr &amp; William H. Mills 1975 1976 1977</p> <p>Auto Plaza, Inc. 1975 Pt 1976 1977</p> <p>Bill Chandler Motors Co Inc. 1975 200' x 200'</p> <p>David Johnson Motors 1976 1977</p>
---	---	--

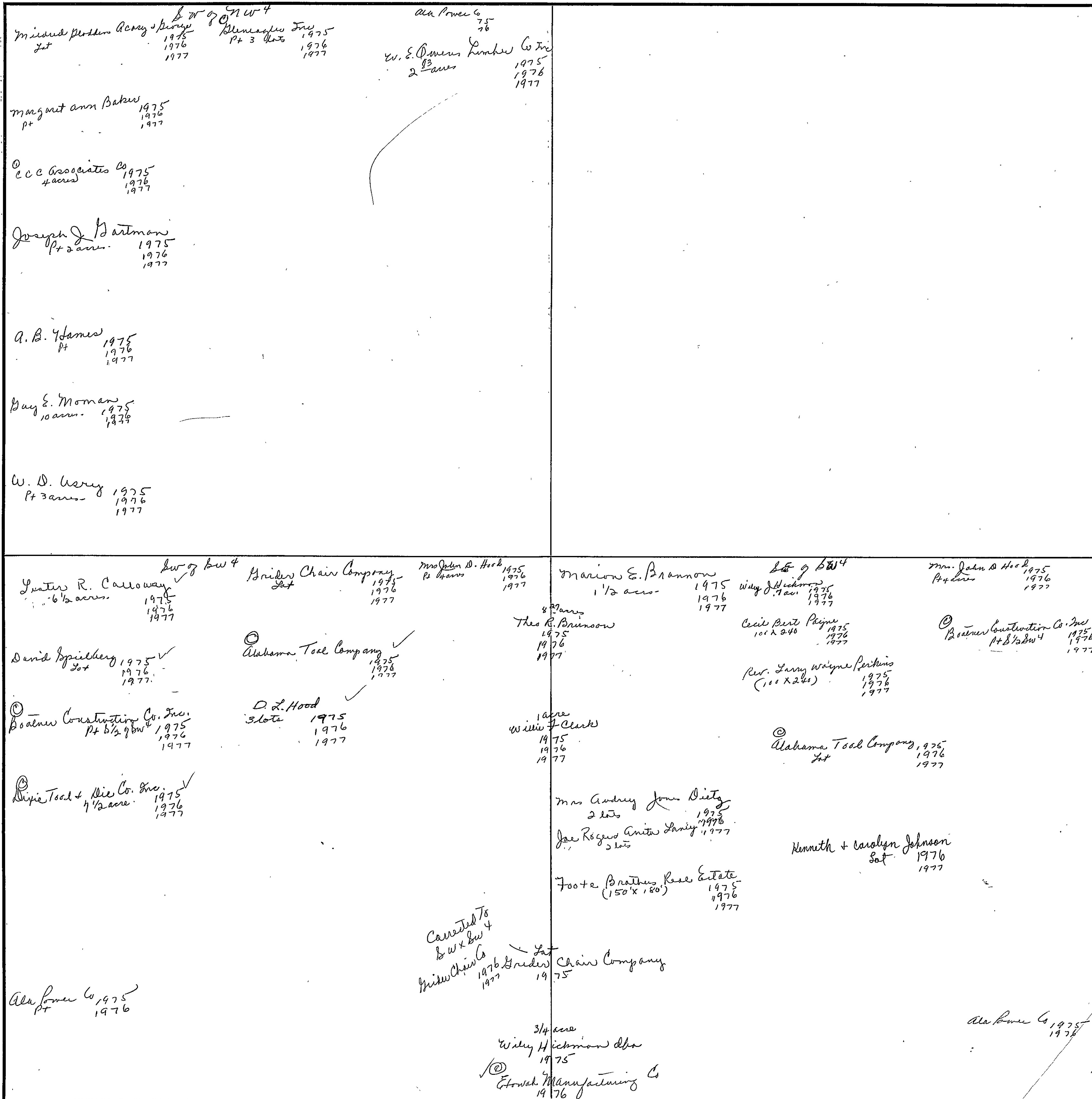
Scale-1 inch = 300.00 Ft.

COUNTY

# Section 20 Township 12 Range 6 East



Form 1-S.T.C. P & H - BIRMINGHAM



Mirand Proctor Acry + Perry  
1975  
1976  
1977

W 1/2 of NW 4  
Blensop Inc  
Pt 3 Acre  
1975  
1976  
1977

Ala Power Co  
75  
76

W. E. Owens Lumber Co Inc  
2 Acre  
1975  
1976  
1977

Margaret Ann Baker  
Pt  
1975  
1976  
1977

C C C Associates Co  
4 acres  
1975  
1976  
1977

Joseph J. Hartman  
Pt 2 acre  
1975  
1976  
1977

A. B. James  
Pt  
1975  
1976  
1977

Ray E. Moman  
10 acre  
1975  
1976

W. D. Usery  
Pt 3 acre  
1975  
1976  
1977

Leater R. Calloway  
6 1/2 acres  
1975  
1976  
1977

SW of SW 4

Greider Chain Company  
Pt  
1975  
1976  
1977

Mrs John B. Hood  
Pt 4 acre  
1975  
1976  
1977

Marion E. Brannon  
1 1/2 acre  
1975  
1976  
1977

Wiley D. Hickman  
1/2 acre  
1975  
1976  
1977

Mrs. John B. Hood  
Pt 4 acre  
1975  
1976  
1977

David Spielberg  
Pt  
1975  
1976  
1977

Alabama Tool Company  
Pt  
1975  
1976  
1977

Theo R. Brunson  
8 1/2 acre  
1975  
1976  
1977

Cecil Bert Payne  
100 x 240  
1975  
1976  
1977

Boatner Construction Co. Inc  
Pt 8 1/2 acre  
1975  
1976  
1977

Boatner Construction Co. Inc.  
Pt 6 1/2 acre  
1975  
1976  
1977

D. L. Hood  
3 lots  
1975  
1976  
1977

Wiley F. Clark  
1 acre  
1975  
1976  
1977

Rev. Larry Wayne Perkins  
(100 x 240)  
1975  
1976  
1977

Alabama Tool Company  
Pt  
1975  
1976  
1977

Dixie Tool & Die Co. Inc.  
1 1/2 acre  
1975  
1976  
1977

Mrs Audrey Jones Dietz  
2 lots  
1975  
1976  
1977

Joe Rogers Anita Laney  
2 lots  
1975  
1976  
1977

Kenneth + Carolyn Johnson  
Pt  
1976  
1977

Foote Brothers Real Estate  
(150' x 180')  
1975  
1976  
1977

Corrected To  
S.W. x S.W. 4  
Greider Chain Co  
1976 1977

Lat  
Greider Chain Company  
1975

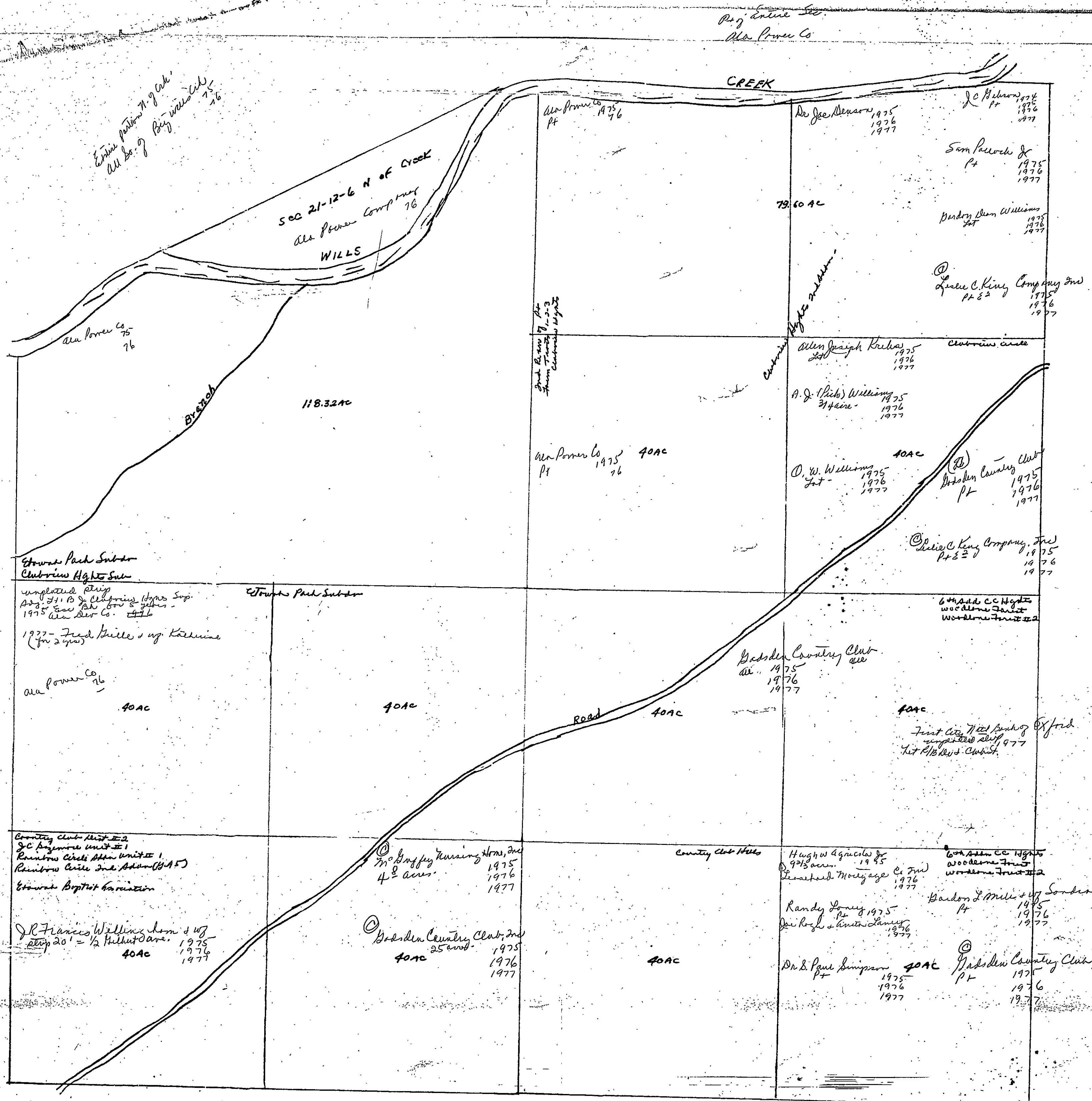
Ala Power Co  
Pt  
1975  
1976

3/4 acre  
Wiley H. Hickman dba  
1975

Enoch Manufacturing Co  
1976

Ala Power Co  
1975  
1976

# Section 21 Township 12 Range 6



Entire portion 71.9 ac  
All by Big water 75  
76

SEC 21-12-6 N OF CREEK  
Alla Power Company  
WILLS

Alla Power Co  
75  
76

Breach

118.32 AC

Alla Power Co  
Pt  
1975  
1976

Dr. Joe Benson  
1975  
1976  
1977

D. C. King  
Pt  
1975  
1976  
1977

Sam Packer &  
Pt  
1975  
1976  
1977

Dorothy Ann Williams  
Pt  
1975  
1976  
1977

© D. C. King Company Inc  
Pt & 2  
1975  
1976  
1977

79.60 AC

Subdiv  
from  
County  
Hght

Allen Joseph Krehm  
Pt  
1975  
1976  
1977

Clatsop Hght

A. J. (Dick) Williams  
Pt  
1975  
1976  
1977

Alla Power Co  
Pt  
1975  
76

40 AC

D. W. Williams  
Pt  
1975  
1976  
1977

40 AC

Bardden Country Club  
Pt  
1975  
1976  
1977

© D. C. King Company, Inc  
Pt & 2  
1975  
76  
77

Howard Park Subdiv  
Clatsop Hght Sub  
unplatted slip  
Pt & 1 B of Clatsop Hght Sub  
1975 Alla Power Co  
1977 - Fred Kille & up Krehm  
(for 2 slips)

Howard Park Subdiv

Alla Power Co  
76

40 AC

40 AC

Road

40 AC

Bardden Country Club  
all  
1975  
1976  
1977

40 AC

6th Add. C. Hght  
Woodlawn Tract  
Woodlawn Tract

First Add. Hill  
unplatted slip  
Pt & 1 B of Clatsop Hght

County Club Mt. E. 2  
D. C. King  
Rainbow Circle 1  
Rainbow Circle 2  
Howard Baptist Convention

© M. D. Jeffrey  
4 1/2 acres  
1975  
1976  
1977

County Club Hill

Hughes Agricultural Co  
97 1/2 acres  
1975  
1976  
1977

6th Add. C. Hght  
Woodlawn Tract  
Woodlawn Tract

D. R. Francis Williams  
slip 20' = 1/2 Hilltop Dave  
1975  
1976  
1977

40 AC

© Bardden Country Club  
25 acres  
1975  
1976  
1977

40 AC

40 AC

Randy Jones  
Pt  
1975  
1976  
1977

40 AC

Bardden L. Miller & Sons  
Pt  
1975  
1976  
1977

Dr. & Paul Simpson  
Pt  
1975  
1976  
1977

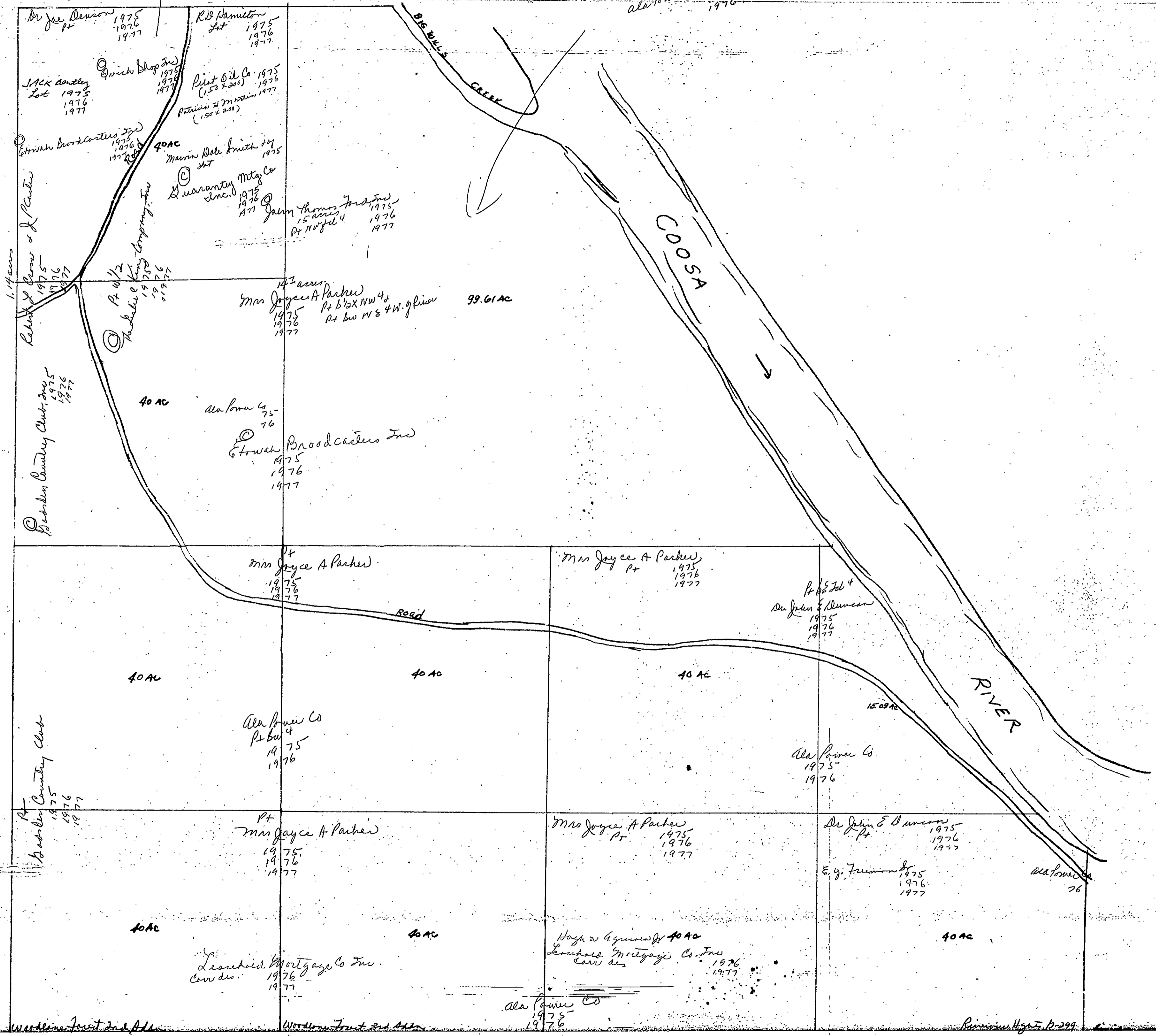
40 AC

© Bardden Country Club  
Pt  
1975  
1976  
1977

Section 22 Township 12 Range 6

Optical Dispensary, Inc.  
Station #113  
1975  
1976  
1977

All sections of 9/16  
also River Co 1975-  
1976



Sec 22, T12R6

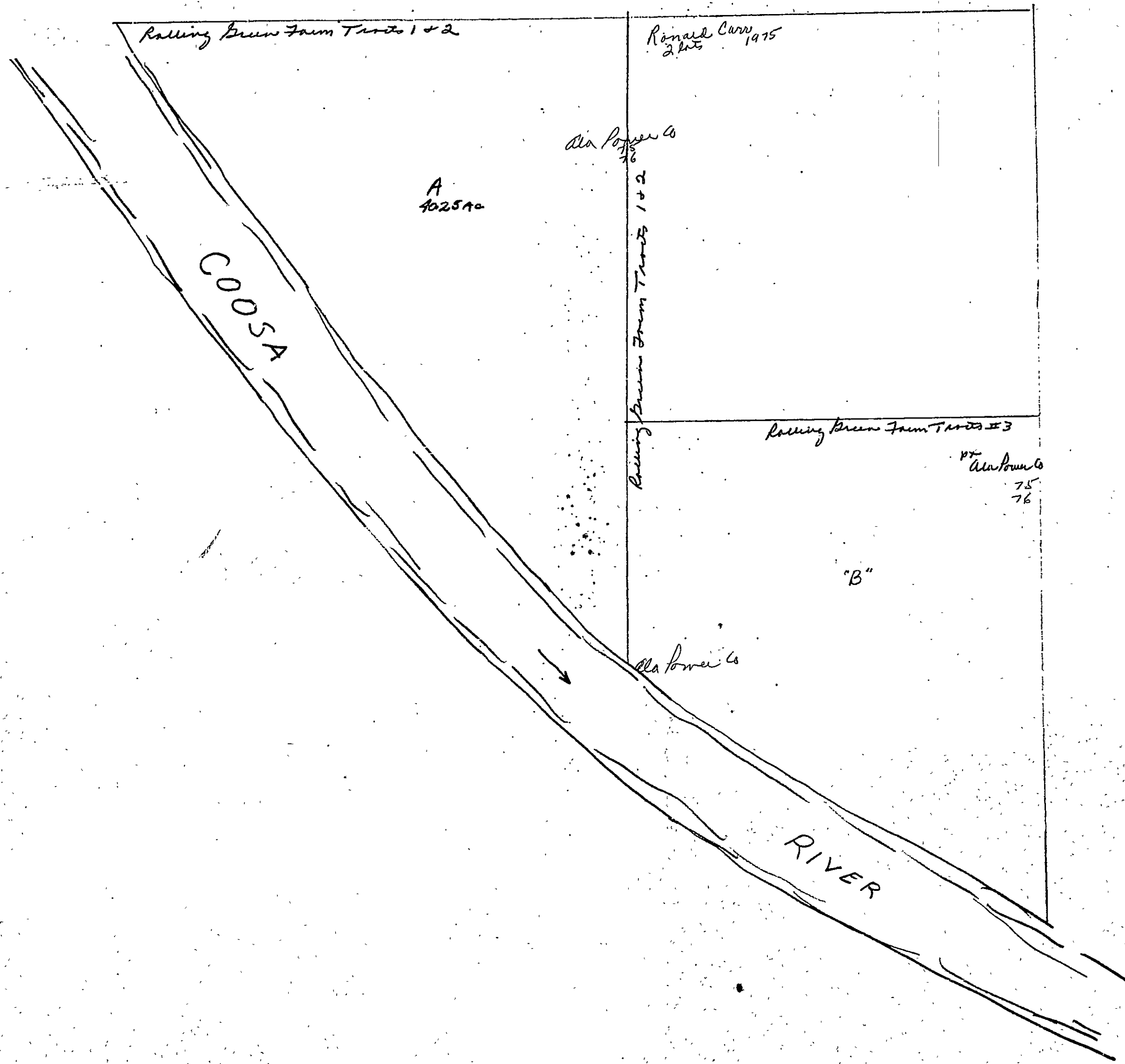
Woodmen Forest and Adm

Woodmen Forest and Adm

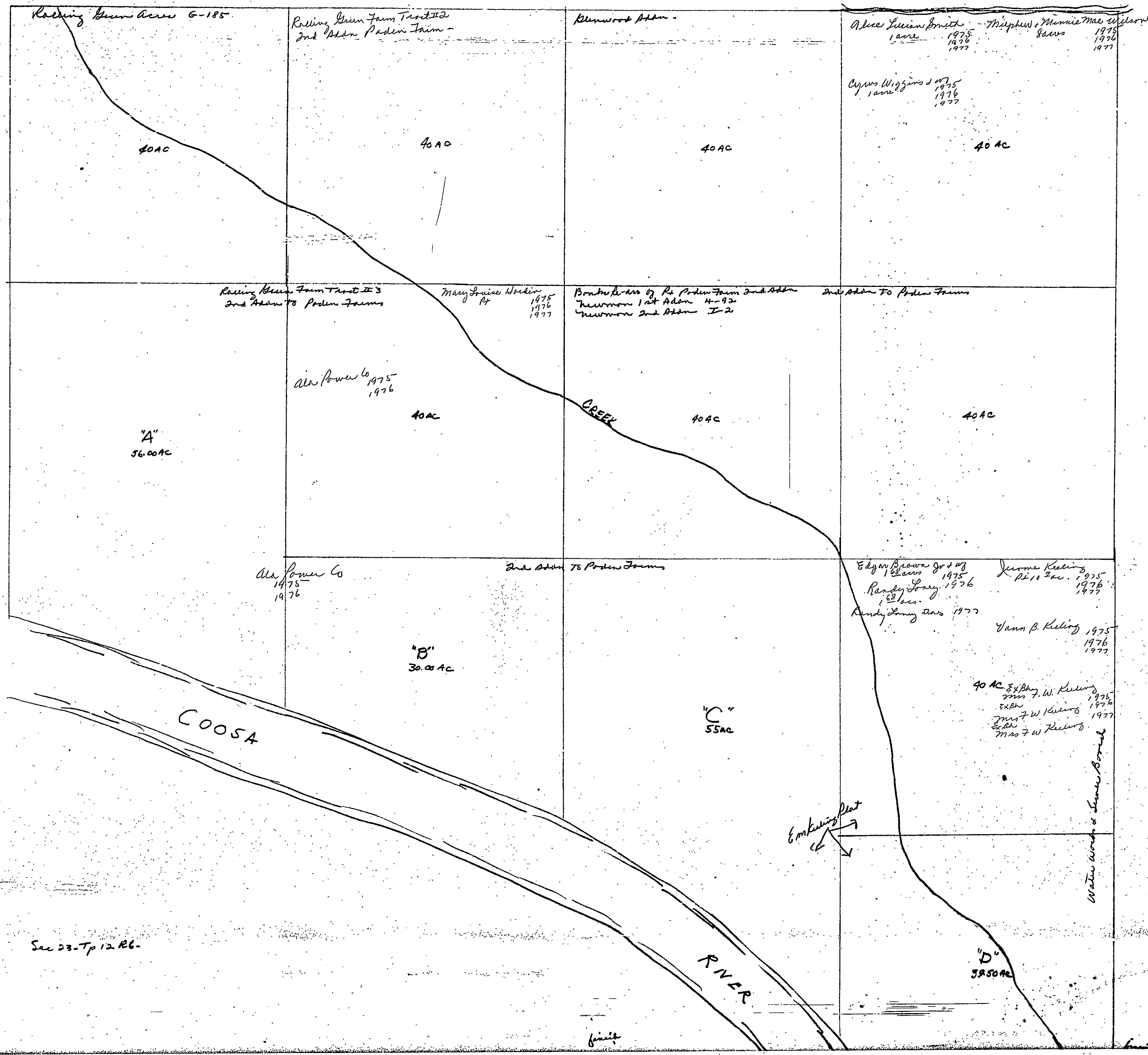
Ala Power Co  
1975-  
1976

Reimburse Hqs. 10-299

Section 22 - Township 12 Range 6



Section 23 Township 12 Range 6



Sec 23-Tp 12 R6.

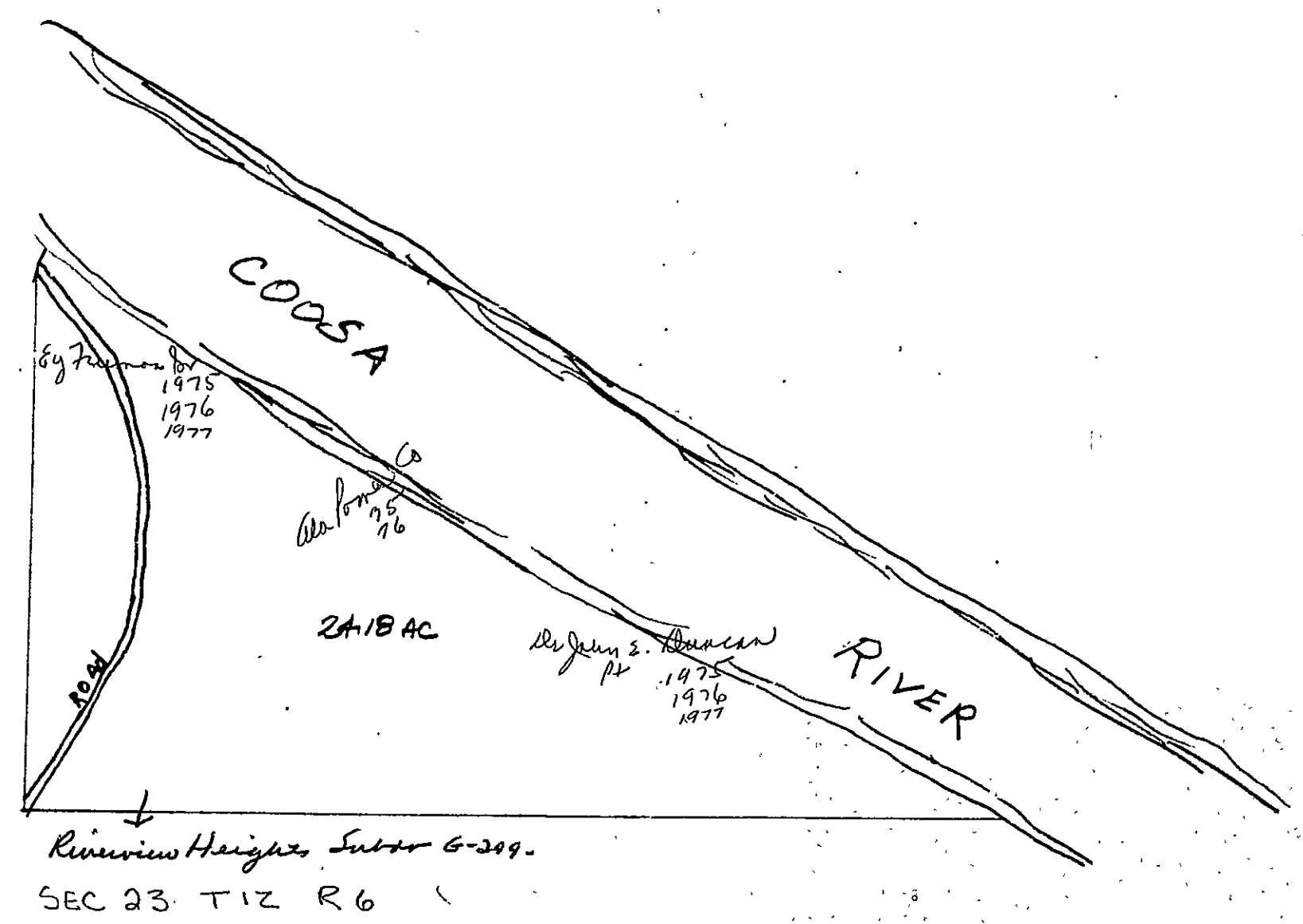
Embanking Plat

Water work in Lower Bend

RIVER

fruit

Section 23 - Township 12 Range 6 East





SECTION 24

TOWNSHIP 12

RANGE 6

FORM 1—S.T.C.—ROBERTS & SON, BIRMINGHAM

<p>N. W. of N. W. <i>Hodley Farms</i></p>	<p>N. E. of N. W. <i>Mayflower Addition</i></p>	<p>N. W. of N. E. <i>Mayfair Estate</i></p> <p><i>Dr. W. O. Anderson Esq</i> 1975 1976</p> <p><i>A B R Inc</i> 1977</p>	<p>N. E. of N. E. <i>Mayfair Estate</i></p>
<p>S. W. of N. W. <i>Revised Sub Addition To Pden Farms</i></p>	<p>S. E. of N. W. <i>Keeling Subtr 7-371</i> <i>Keeling R-nn Bch 3-B-11</i> <i>Keeling Subtr 2-7-374</i> <i>Wm Watson Subtr</i></p> <p><i>Billy Kline &amp; Helen Kline</i> 1975 1976 1977</p> <p><i>Jean C. Snijders</i> 1975 1976 1977</p> <p><i>Ex Bk Rights Mathie De Cloudes</i> 50 ac. 1975 Ex Bk " " " 1976 Ex Bk " " " 1977</p> <p><i>Ex Bk E. V. Copeland</i> 32 ac. 1975 1976 none</p> <p><i>Reed T. Watson</i> 80 x 210 1975 Ex Bk Reed T. Watson 1976 By Bk 80 x 210 1977</p> <p><i>Robert M &amp; Elvira Watson</i> .67 ac. 1975 1976 1977</p>	<p>S. W. of N. E. <i>See next sheet</i></p>	<p>S. E. of N. E. <i>See next sheet</i></p>
<p>N. W. of S. W. <i>James R. Bellwin</i> 1975 1976 1977</p> <p><i>James M. Campbell</i> P+ Sub 1975 1977</p> <p><i>Thomas T. Conners</i> P+ 1.9 ac. 1975 1976 1977</p> <p><i>Jerome Keeling</i> P+ 10 ac. 1975 1976 1977</p> <p><i>Eugene Minton &amp; W8</i> 1.9 ac. 1975 1976 1977</p> <p><i>Jerome &amp; Vann Keeling</i> P+ 1975 1976 1977</p> <p><i>Vann B. Keeling</i> P+ 10.2 ac. 1975 1976 1977</p> <p><i>Charles Wayne Crow</i> 4 ac. 1976 1977</p> <p><i>Charles Wayne Crow &amp; Bessie Crow</i> 1977</p>	<p>N. E. of S. W. <i>Keeling Subtr II-3 (7-374)</i></p> <p><i>See next sheet</i></p>	<p>N. W. of S. E. <i>J. J. Clay</i> 1.1 ac. 1975 1976 1977</p> <p><i>See next sheet</i></p> <p><i>Henry R. Marken</i> 38 ac. 1975 1976 1977</p>	<p>N. E. of S. E. <i>Belvedere Heights</i> Unit # 1 to Belvedere Heights 3 ac. 1975 1976 1977</p> <p><i>Bryant S. Beverly</i> 12.21 ac. 1975 1976 1977</p> <p><i>Richard Allen Gray</i> .48 ac. 1975 1976 1977</p> <p><i>Jack Lawson &amp; Willie J. Benjield</i> 2.3 ac. 1975 1976 1977</p> <p><i>Willie R. Dymally &amp; W. Dorothy</i> 6.22 ac. 1975 1976 1977</p>
<p>S. W. of S. W. <i>James R. Bellwin</i> P+ Lot 1975</p> <p><i>Ex Bk Mrs F. W. Keeling</i> 1975 1976 1977</p> <p><i>Ex Bk Mrs F. W. Keeling</i> 1975 1976 1977</p> <p><i>Ex Bk Jerome &amp; Vann Keeling</i> 1975 1976 1977</p> <p><i>Ex Bk James W. Keeling</i> 1975 1976 1977</p> <p><i>Marvin L. &amp; Lucille Fisher</i> (1 acre in 1/2) 1977</p> <p><i>San B. &amp; Virginia Stephens</i> 1977</p>	<p>S. E. of S. W. <i>Dan Coakley</i> P+ 4 ac. 1975 1976 1977</p> <p><i>Keeling &amp; W. Keeling</i> 1975 1976 1977</p> <p><i>Ex Bk Keeling</i> 1975 1976 1977</p> <p><i>Ex Bk Jerome &amp; Vann Keeling</i> 1975 1976 1977</p> <p><i>James W. Keeling</i> 8 ac. 1975 1976 1977</p> <p><i>W. Keeling</i> 1975 1976 1977</p> <p><i>Keeling &amp; W. Keeling</i> 1975 1976 1977</p> <p><i>Willie &amp; Drville Stephens</i> 1 ac. 1975 1976 1977</p> <p><i>Marvin L. &amp; Lucille Fisher</i> (1 acre in 1/2 x 1/4) 1977</p>	<p>S. W. of S. E. <i>Josephine Bookin</i> 32 ac. 1975 1976 1977</p> <p><i>See next sheet</i></p> <p><i>Ala Power Co.</i> P+ 75 76</p>	<p>S. E. of S. E. <i>Revised Keeling</i> 3 ac. 1975 1976 1977</p> <p><i>Mrs V. H. Dawns</i> 11.12 ac. 1975 1976 1977</p> <p><i>See next sheet</i></p> <p><i>Ala Power Co.</i> P+ 75 76</p>

Scale—1 inch=300 Ft.

COUNTY

SECTION 24

TOWNSHIP 12

RANGE 6

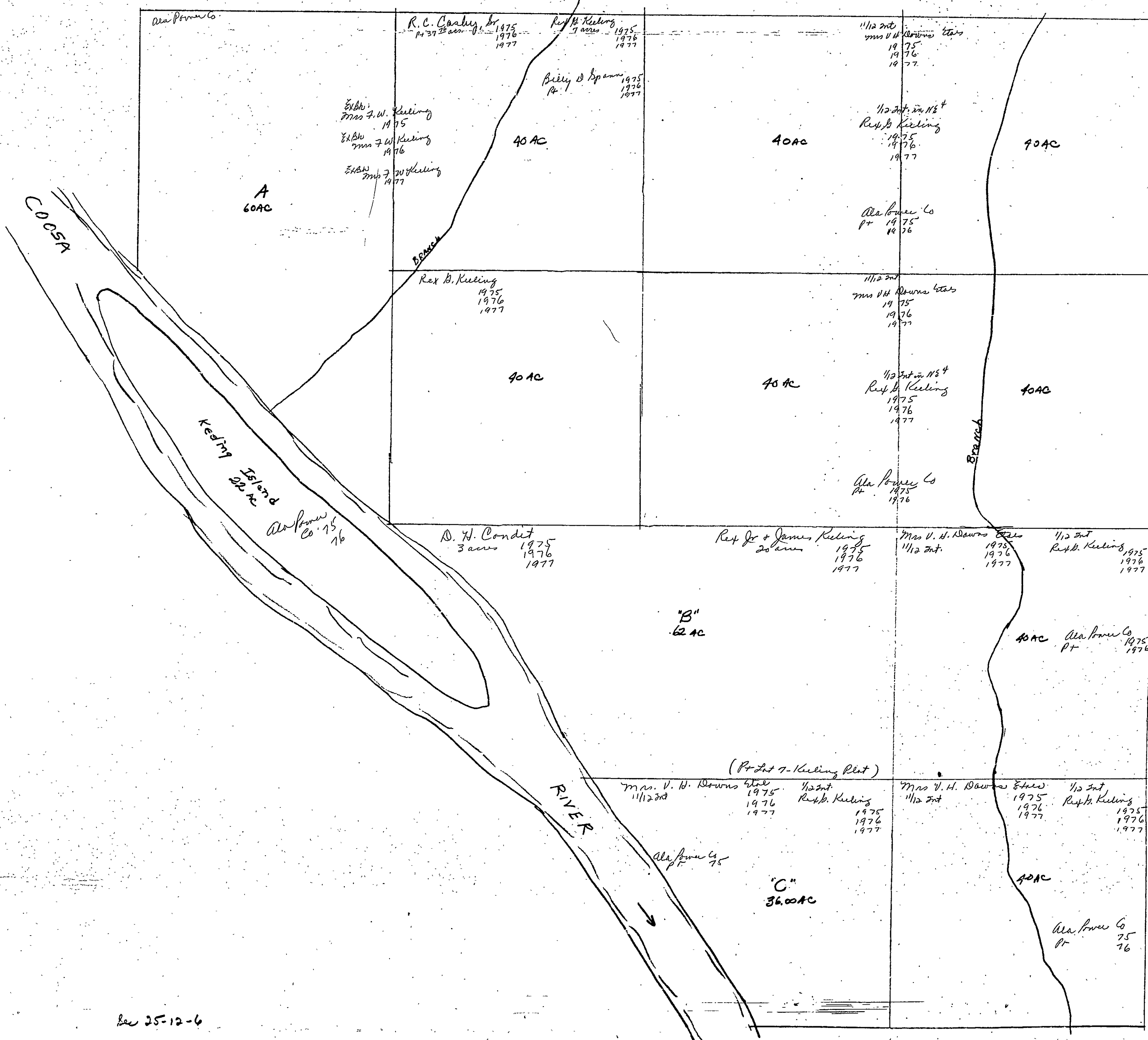
Form 1-S.T.C. P. B. H. - BIRMINGHAM

<p>Harry H. Anita Bryant <sup>NE 9 SW 4</sup> 1975 Eugene Minton and 1976 1/4 acre 1976 1977</p> <p>James M. Campbell 1975 M. Phillips Jr &amp; W. J. Minton 1976 1975 1977 1977</p> <p>Thomas T. Conner 1975 1976 1977</p> <p>Dan Cooby 1975 1976 1977</p> <p>Richard C. Cooby Jr 1975 1976 1977</p> <p>Ezra G. Hunter 1975 1976 1977</p> <p>Jerome V. Keeling 1975 1976 1977</p>	<p>pa all Power Co 1975</p>
<p>M. M. Miles "East" 12 acres 1975 1976 1977</p> <p>Leonard P. McKinnis (20 x 125) 1975 1976 1977</p> <p>Laraine Traylor 1/4 acre 1975 1976 1977</p> <p>Janet &amp; Donald Tucker 1/40 ac. 1975 1976 1977</p> <p>Tracy L. Walker 1975 - Katherine Donough (120 x 200) 1/2 acre 1976 1977</p> <p>Ex Abt Cheryl 1975 1976 1977</p>	<p>Harace Maurice Clungren <sup>SE 9 NE 4</sup> 67 ac. 1975 1976 1977</p> <p>Paul Rave Chapman &amp; WJ 75 x 150 1975 1976 1977</p> <p>Glen B. Bybil Kirby 1975 1976 1977</p> <p>Gary M. Lawson 2 3/8 ac. 1975 1976 1977</p> <p>William C. Lawson Jr &amp; WJ (100 x 150) 1975 1976 1977</p> <p>R. H. Mayo, Jr 1975 6 1/2 ac. 1976 1977</p>

Scale - 1 inch = 300.00 Ft.

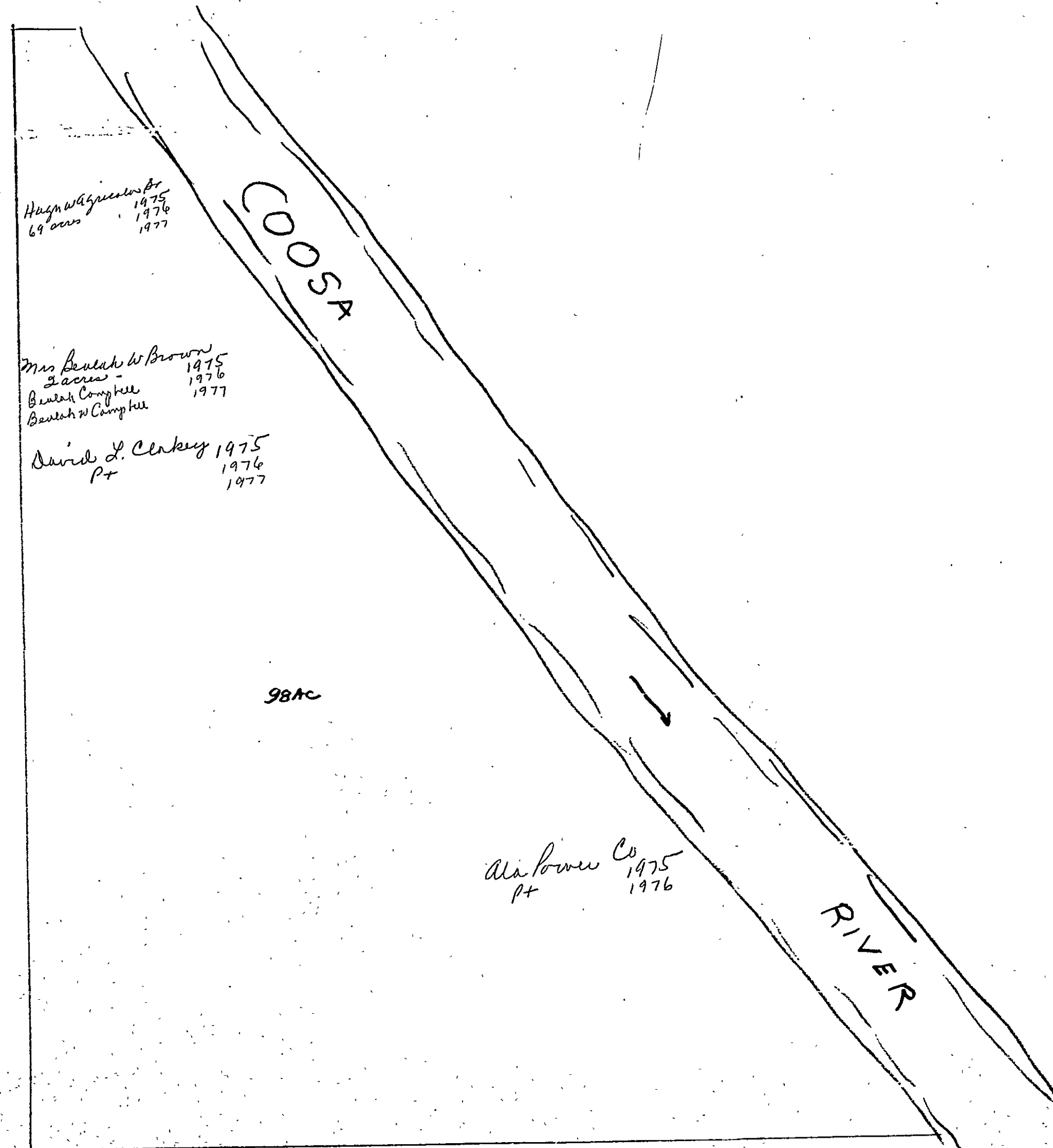
COUNTY

Section 25, Township 12 Range 6

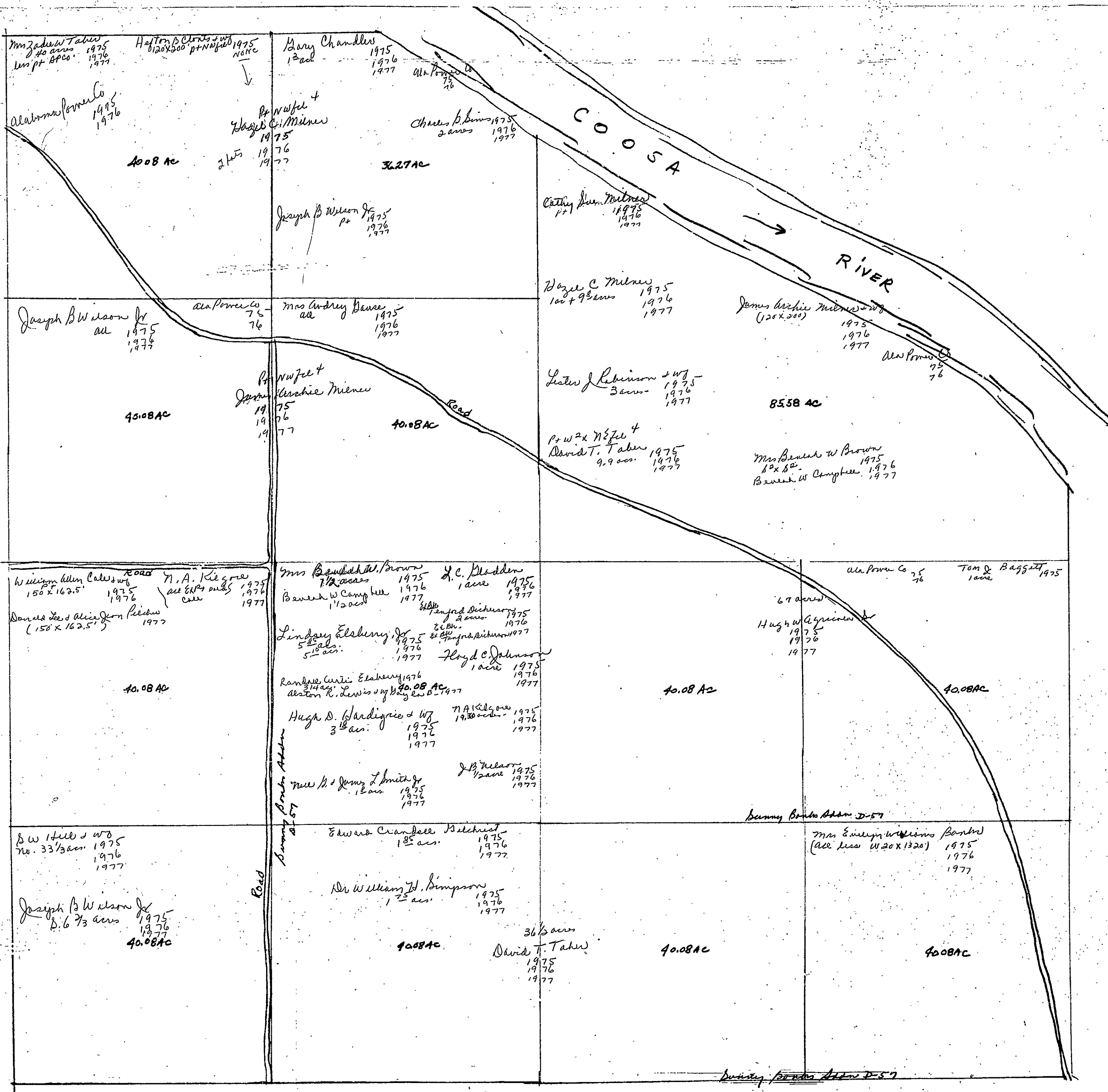


Sec 25-12-6

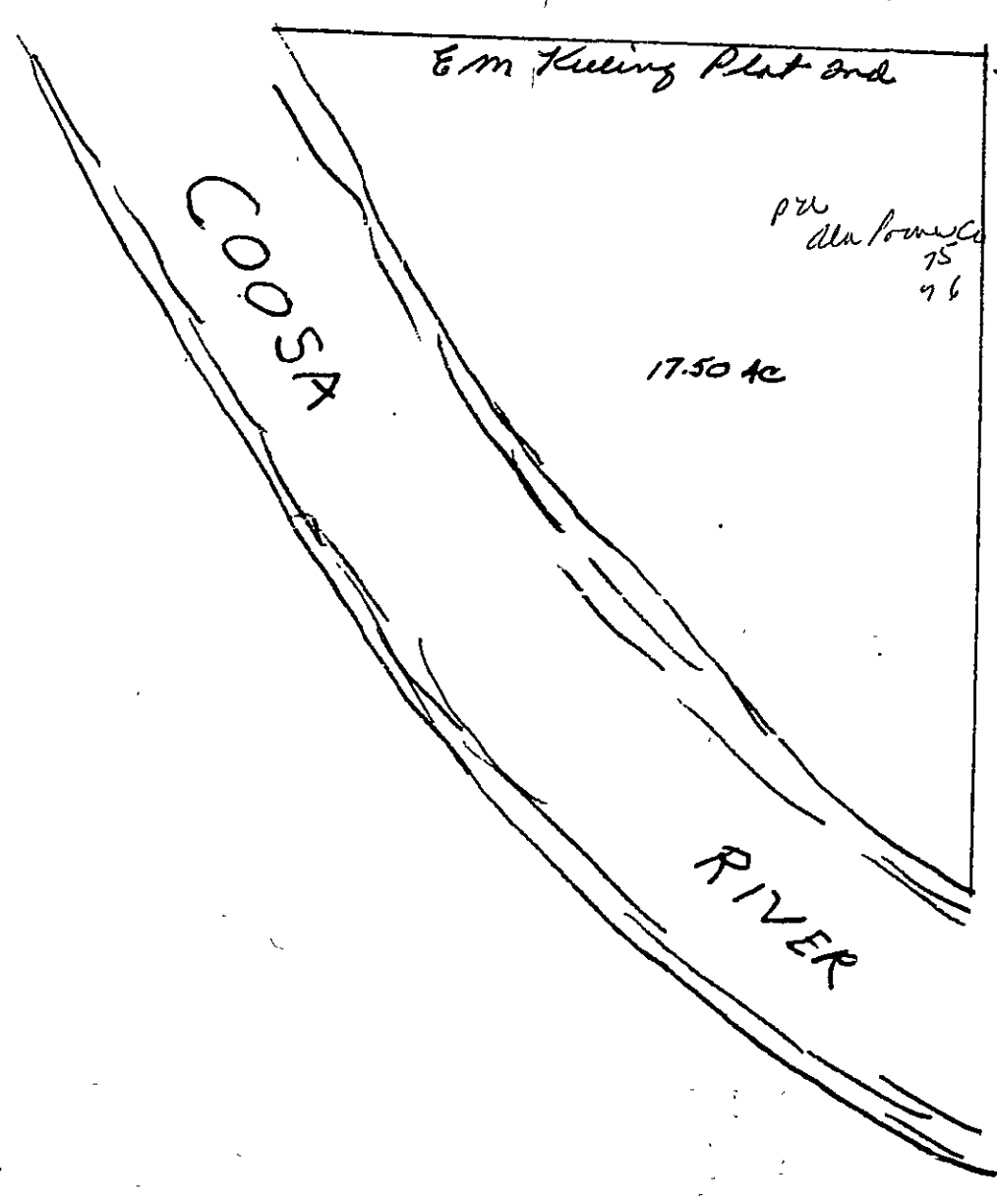
Section 25 Township 12 Range 6



Section 26 Township 12 Range 6



Section 26 - Township 12 Range 6



Sec 26-12-6 E

SECTION

27

TOWNSHIP

12

RANGE

6

FORM 1—S.T.C.—ROBERTS & SON, BIRMINGHAM

<p>N. W. of N. W. <i>Ala Property Co</i> 1975 26 77</p> <p><i>all these unplatted portions</i> Hugh W Agriels for 1975</p> <p><i>Levee</i> 1976 1977</p>	<p>N. E. of N. W. <i>Ala Property Co</i> 1975 1976 1977</p>	<p>N. W. of N. E. <i>Ala Property Co</i> 1975 1976 1977</p> <p><i>unplatted portions of 7/4 &amp; 7/8 of 1/4 sec 27-12-6</i> 1975 1976 1977</p>	<p>N. E. of N. E.</p> <p><i>See next sheet</i></p>	
<p>Wordlone Tract 1-2-3-</p> <p>S. W. of N. W. <i>Ala Property Co</i> 1975 1976 1977</p> <p><i>all unplatted portions</i> Hugh W Agriels for 1975</p> <p><i>Levee</i> 1976 1977</p> <p><i>Ala Property Co</i> 25 26 77</p>		<p>Wordlone Tract 1-2-3-</p> <p>S. W. of N. E. <i>Hugh W Agriels for</i> 1975 1976 1977</p>		<p>S. E. of N. E. <i>Barnes H. Foster</i> 33 3/4 acres 1975 1976 1977</p> <p><i>Jaeger &amp; Wilson for</i> 5 1/4 acres - 1975 1976 1977</p> <p><i>George L. Robert</i> (113' x 151') 1975 1976</p> <p><i>George L. Robert &amp; W. Brock</i> 1977</p>
<p>Hugh W Agriels for all " 1975 " 1976 " 1977</p> <p>N. W. of S. W.</p>	<p>Hugh W Agriels for Pt 60 acres 1975 1976 1977</p> <p>N. E. of S. W.</p>	<p>N. W. of S. E. <i>See next sheet</i></p>	<p>N. E. of S. E.</p>	
<p>Hugh W Agriels for 3 acres 1975 1976 1977</p> <p>S. W. of S. W. <i>O. H. Bamon</i> 37 acres 1975 1976 1977</p> <p><i>J. H. ...</i> 3 3/8 acres 1975 See 29-12-6</p>	<p>Hugh W Agriels for Pt 60 acres 1975 1976 1977</p> <p>S. E. of S. W. <i>David T. Talley</i> 20 acres 1975 1976 1977</p> <p><i>Ala Power Co</i> Pt 1975 1976</p>	<p>S. W. of S. E. <i>N. A. Kiegore</i> 1975 1976 1977</p>	<p>S. E. of S. E.</p>	

Scale—1 inch=300 Ft.

COUNTY

SECTION 27

TOWNSHIP 12

RANGE 6

Form 1-S.T.C. P. O. - BIRMINGHAM

<p>NE 1/4 of SE 4 Harold K. Ziesler Lot 1975, 1976, 1977</p> <p>Ralph + Rebecca Davis 39 acres 1975, 1976, 1977</p> <p>Clyde J. Fortenberry + wife 1 acre 1975, 1976, 1977</p> <p>L. B. Harmon 1975 11 1/4 acres L. B. Harmon + wife 1976 L. B. Harmon + wife 1977</p> <p>O. B. Harmon 11 acres bar lot 1975, 1976, 1977</p> <p>R. C. Harmon 1975, 1976, 1977</p> <p>Paul S. Shelton 1975, 1976, 1977 13 acres</p>	<p>NE 1/4 of SE 4 Mrs. Beulah W. Brown 1975 Beulah W. Campbell 1976, 1977</p> <p>Bernie H. Foster 8.7 acres 1975, 1976, 1977</p> <p>Harold D. Fox 34 acres 1975, 1976, 1977</p> <p>Ronald Carr 1975, 1976, 1977 2 lots</p> <p>Harold C. Miller lots 1975, 1976, 1977</p> <p>Roy R. Callaway + wife L. Callaway 1975, 1976, 1977</p> <p>Jimmy L. Manis lot 1975, 1976, 1977</p> <p>Lila Mae Taylor 1976, 1977</p> <p>Bruce Carr + wife lot 1975, 1976, 1977</p> <p>Mrs. Valrie McDonald 1/2 acre 1975, 1976, 1977</p> <p>Frank Battenfield 1 acre + lot 1975, 1976, 1977</p> <p>Albino Frankie B. Dean lot 1975, 1976, 1977</p> <p>David T. Fisher 10.8 acres 1975, 1976, 1977</p> <p>Dr. Jerry S. Duncom 17 1/2 acres 1975, 1976, 1977</p> <p>EXAK H. C. Stephens 1975 1 acre EXAK H. C. Stephens 1976 1 acre EXAK H. C. Stephens 1977 1 acre</p>
<p>SE 1/4 of SE 4 Reuben L. Brown lot 1975, 1976, 1977</p> <p>Thomas Hamed Brown 1/2 acre lot 1975, 1976, 1977</p> <p>Druse T. Phillips + wife 4 acres 1975 = C. L. Miller + wife Anne 1976, 1977</p> <p>E. A. Clonts (100 x 150) 4 acres 1975, 1976, 1977</p> <p>EXAK E. A. Clonts (see Stephens) 20 acres 1975 + 4 acres 1976</p> <p>EXAK E. A. Clonts 20 acres - 1977</p> <p>EXAK E. A. Clonts + wife EXAK</p> <p>C. D. Harmon 3 acres 1975, 1976, 1977</p> <p>W. D. Harmon + wife 1 acre 1975, 1976, 1977</p> <p>S. W. Hill + wife 1975, 1976, 1977</p> <p>Mrs. Betty Johnson 1 1/2 acres 1975, 1976, 1977</p>	

Scale - 1 inch = 300.00 Ft.

COUNTY



SECTION

28

TOWNSHIP

12

RANGE

6

FORM 1—S.T.C.—ROBERTS & SON, BIRMINGHAM

<p>Country Club Est. #1 N. W. of N. W. Country Club Est. #2 Frank Pierce &amp; Albert 1975 Country Club Est. #3 2 acres 1976 1977</p> <p>Yette Gilbert (50 x 225) 1975 1977</p> <p>Mrs. Narcissus Gilbert 1975 50 x 150 1976 1977</p> <p>James O. Martin 1975 1976 1977</p> <p>Bois Manuel Clatt 1975 1976 1977</p>	<p>Country Club Est. #4 N. E. of N. W. Country Club Est. #5 2-155 R-AM - P-35</p> <p>Joseph Shinky Mearns 1975 1976 1977</p>	<p>2nd CC Addn #4 N. W. of N. E. CC #4 Addn #7</p> <p>Mrs. Mildred Swin Dowling &amp; Frank Dowling 1/2 acre 1975 N. W.</p> <p>Dr. Thomas F. Dowling Jr. 8 acres 1975 1976 16 1/2 acres 1977</p> <p>7710 Mildred Swin Dowling Est. 7 acres 1977</p>	<p>Woodlawn Forest Addn N. E. of N. E. Woodlawn Forest Addn #21</p> <p>Hugh W. Agricalo Jr. 1975</p> <p>Leasheed Mortgage, Inc. 1976 1977</p> <p>W.A. Swann Jr. 1975 1976</p> <p>Ala. J. David Goodwin, Jr. 1977</p>
<p>Wild Acres Div #1 S. W. of N. W. CC Div #3 (6-207)</p> <p>Pt Oak Hill Div of CC Div</p> <p>Dr. Andrew M. Brown 1975 M.B. 1975</p> <p>Charles M. Hagney 1977</p>	<p>S. E. of N. W. W. Wayne Nesbitt &amp; J. Long 1975 1976 1977</p> <p>James H. Campbell &amp; James D. Pruitt 1975 1976 1977</p> <p>Developers, Inc. 1975 1976 1977</p>	<p>Wild Acres Div #2 S. W. of N. E. Mead Spring Run, P-53</p> <p>Mead Hill Addn Mead Spring Addn</p> <p>James H. Campbell &amp; James D. Pruitt 1975 1976 1977</p> <p>James H. Campbell &amp; James D. Pruitt 1975 1976 1977</p>	<p>S. E. of N. E.</p>
<p>Carl Richardson 1975 1976 1977</p> <p>Robert H. King - Eises 1975 1976 1977</p>	<p>N. E. of S. W. Widdlers Div #1 Wild Acres Unit 2</p> <p>Dr. F.A. Finney 1975 1976 1977</p> <p>Shelley L. Smith 1975 1976 1977</p> <p>Developers, Inc. 1975 1976 1977</p>	<p>Mead Springs Addn N. W. of S. E.</p> <p>James H. Campbell &amp; James D. Pruitt 1975 1976 1977</p> <p>Developers, Inc. 1975 1976 1977</p>	<p>N. E. of S. E. 759</p>
<p>S. W. of S. W. Dr. F.A. Finney 1975 1976 1977</p> <p>Developers, Inc. (175 x 210) 1975 1976 1977</p> <p>George W. Richard 1975 1976 1977</p>	<p>S. E. of S. W. Shelley L. Smith 1975 1976 1977</p>	<p>S. W. of S. E. Shelley L. Smith 1/2 acre 1975 1976 1977</p> <p>Quinn-Kay Inc. (P.B. 1/2 of 60) Dogwood acres 1975</p>	<p>S. E. of S. E. Hugh W. Agricalo Jr. 1975</p> <p>Leasheed Mortgage Co. Inc. 1976</p> <p>Quinn-Kay Inc. (P.B. 1/2 of 60) Dogwood acres 1976</p> <p>Ala. Power Co. 1975 1976</p> <p>3 1/2 acres Rog. V. Vann &amp; Otha M. 1975 1976 1977</p> <p>Dogwood I 60</p> <p>acres 2nd Addn</p>

Scale—1 inch=300 Ft.

COUNTY

SECTION

29

TOWNSHIP

12

RANGE

6

FORM 1—S.T.C.—ROBERTS & SON, BIRMINGHAM

<p>N. W. of N. W.</p> <p>See next sheet</p>	<p>N. E. of N. W.</p> <p>See next sheet</p>	<p>N. W. of N. E.</p> <p>Deleted</p>	<p>N. E. of N. E.</p> <p>Leppardlin Est P. 32a 1975 1976 1977</p>
<p>S. W. of N. W.</p> <p>See next sheet</p>	<p>S. E. of N. W.</p> <p>H.A. Bearden, Jr. 1975 2 acres 1976 1977</p> <p>H.P. Moon &amp; wife 4 acres 1975 1976 1977</p>	<p>S. W. of N. E.</p> <p>Clara Mae Silver Branning (475' x 500') 1975 1976 1977</p> <p>J. Louis Kirkland pr 500' area 1975 1976 1977</p> <p>Martha &amp; Lois Kirkland 1 1/2 acres 1976 1977</p> <p>CT &amp; Mary Waltham 1/2 acre 1975 1976 1977</p> <p>Rainbow Plaza, Inc. 3 1/2 acres 1975 1976 1977</p>	<p>S. E. of N. E.</p> <p>Beverly Lane Oak Hill Hill of Country Club Plot</p>
<p>N. W. of S. W.</p> <p>See next sheet</p>	<p>N. E. of S. W.</p>	<p>N. W. of S. E.</p> <p>See next sheet</p>	<p>N. E. of S. E.</p> <p>Milton Wimpie 6 1/4 acres 1975 1976 1977</p> <p>Ex. Abs Dykes &amp; Stevens 3 1/4 acres 1975 1976 1977</p> <p>Dykes &amp; Stevens 3 1/4 acres 1977</p> <p style="writing-mode: vertical-rl; transform: rotate(180deg);">Rainbow Park</p>
<p>S. W. of S. W.</p> <p>See next sheet</p>	<p>S. E. of S. W.</p>	<p>S. W. of S. E.</p> <p>Robert &amp; Shirley Dyer 1/2 acre 1975 1976 1977</p> <p>T. L. &amp; Ruth Dyer 89 acres 1975 1976 1977</p> <p>Willowood Development Co. P. 1 1975 1976 1977</p>	<p>S. E. of S. E.</p> <p>Willowood Hills P. 87</p> <p>Willowood Dev Company Inc in 8 1/2 8888 1975 see p. 20.</p> <p style="writing-mode: vertical-rl; transform: rotate(180deg);">Rainbow Park The Copeland Address</p>

Scale—1 inch=300 Ft.

COUNTY

Form 1-S.T.C. P. & H. - BIRMINGHAM

<p>A. B. Baker 1975 5 acres 1976 1977 NW of SW 4</p> <p>Mrs Nellie Henderson 5 acres 1975 1976 1977</p> <p>H. Denman Hood &amp; E. G. Freeman 8 acres 1975 1976 1977</p> <p>Donald Wayne Stewart 1975 1976 1977</p> <p>Ex Bk B.A. Simpson 1/2 ac. 1975</p> <p>Ex Bk B.A. Simpson 1976 1/2 ac. 1977</p> <p>Ex Bk B.A. Simpson 1977 1/2 ac.</p>	<p>X J.C. Bigham Pt 1/2 acre 1975 1976 1977 B.P. Phillips 7/8 of SW 4 Pt 1975 1976 1977</p> <p>X Robert L. Dodd 1975 3/8 acres 1976 1977 X Mrs Dora Rothert 1/2 ac. 1975 1976</p> <p>X George M. Silvey Jr &amp; WJ. Pt 1/4 ac. 1975 1976 1977</p> <p>X John Draper 1975 Pt 1/2 ac. 1976 1977 X Rainbow Plaza, Inc 1/2 ac. 1975 1976 1977</p> <p>X Howard Franklin 1975 1976 Ex Bk Howard Franklin 1977 - Howard Franklin</p> <p>Dorothy Belle Hodges Pt 2 2/3 ac. 1975 X James D. Lancaster Pt 2 2/3 ac. in E 2/4 SW 4 1976 1977</p> <p>H. Denman Hood 4 2/3 acres 1975 1976 1977</p> <p>Charles K. Phillips 1975 2 acres + Pt 1/2 ac. 1976 1977 - Pt 1/2 ac. in E 2/4 SW 4 Charles K. Phillips 1977</p>
<p>Amerasia Home Corp. SW of SW 4 1/4 acre 1975 1976 1977 E. G. Freeman Pt 1/2 ac. 1975 1976 1977</p> <p>James E &amp; Charles W. Wicks 2 ac. 1975 1976 1977</p> <p>Janis David Harris 2.1 acres 1975 1976 1977</p> <p>E. J. Baerger Pt 205.7' 1975 1976</p> <p>Donald F. Hoelzer 1977</p> <p>Coosa Valley Bank 2 acres 1975 1976 1977</p> <p>W. J. Dennis 4 acres 1975 1976 1977</p> <p>H. Denman Hood Pt 1975 1976 1977</p> <p>J. D. Dismukes Pt 100 x 100 (approx) 1975 1976 1977</p> <p>James C. Kenam (150 x 150) 1975 1976 1977</p> <p>Lillian M. Anderson 1/2 ac. 1975 1976 1977</p> <p>B.P. Phillips &amp; Evelyn Anderson 1975 1976 1977</p> <p>Merit Corporation 1975 1976 1977</p> <p>Ex Bk J. D. Dismukes 1975 3 1/4 acres 1976 1977</p> <p>Ex Bk J. H. Dismukes 1977</p> <p>Ex Bk M. L. Comphee &amp; Sons Pt 1975 1976 1977</p>	<p>Richard Baker 1 acre 1975 1976 1977 James D. &amp; Marion Lancaster (1/2 ac. 158 x 400) 1975 1976 1977</p> <p>J.C. Bigham Pt 1/2 ac. 1975 1976 1977</p> <p>Lucille G. Cunningham 1 acre 1975 1976 1977</p> <p>Howard Franklin 1975 1976 Ex Bk Howard Franklin 1977</p> <p>Mrs Jane E. Brighitt 1/2 ac. 1975 1976 1977</p> <p>Dorothy Belle Hodges Pt 2 2/3 ac. 1975 1976 1977</p> <p>James D. Lancaster Pt 2 2/3 ac. in E 2/4 SW 4 1976 1977</p> <p>SW of SW 4</p> <p>Marguerite B. Morgan 2 2/3 ac. 1975 1976 1977</p> <p>Charles K. Phillips (Pt 2 ac. E 2/4 SW 4) 1975 1976 1977</p> <p>B. L. Phillips 1/6 ac. 1975 1976 1977</p> <p>Howard Franklin 1975 1976</p> <p>Mrs Jane E. Brighitt 1/2 ac. 1975 1976 1977</p> <p>George M. Silvey Jr &amp; WJ. Pt 1/2 ac. 1975 1976 1977</p> <p>Charles M. &amp; Rita Ramsey 1/2 ac. 1975 1976 1977</p>

Scale - 1 inch = 300.00 Ft.

COUNTY

Form 1-S.T.C. P.O. BOX - BIRMINGHAM

<p><i>NW of NW 4</i></p> <p>J.W. Brown &amp; WJ 3 lots in W 1/2 NW 1975 1976 1977</p> <p>George F. Edwards 2 lots 1975 1976 1977</p> <p>Arthur E. Harris Pt W 1/2 - 2 lots 1975 1976 1977</p> <p>Housing Development Co. Pt W 1/2 x NW 1/4 12 1/2 ac. 1975 1976 1977</p> <p>William W. Johnson (100' x 150') Gene A. Brown 1975 1976 1977</p> <p>George W. King Jr 2 lots 1975 1976 1977</p> <p>James M. King 2 lots 1975 1976 1977</p> <p>Orris A. King Pt 2 lots 1975 1976 1977</p>	<p><i>NW of NW 4</i></p> <p>Alta Power Co 1975 1976</p> <p>Katherine &amp; Lee S. Abrams 3 1/2 ac. 1975 1976 1977</p> <p>E. Y. Freeman Jr 2 lots 1975 1976 1977</p> <p>R.C. Harmon Jr (107 1/2 x 416) 1975 1976 1977</p> <p>Ronnie W. Hood 6 1/2 ac. 1975 1976 1977</p> <p>Arvin C. &amp; Thelma K. Lowery (107 1/2 x 416) 1975 1976 1977</p> <p>Billy Ray Lowery 3 lots 1975 1976 1977</p> <p>Arvin V. Lowery 2 lots 1975 1976 1977</p> <p>Arton R. Harris 2 lots 1975 1976 1977</p>
<p><i>SE of NW 4</i></p> <p>Charles F. Borron &amp; Randy Lowery Pt 15 acres 1975 1976 1977</p> <p>Williams W. Johnson (Pt 100' x 150') Gene A. Brown 1975 1976 1977</p> <p>J.W. Brown &amp; WJ 3 lots W 1/2 x NW 1/4 1975 1976 1977</p> <p>Harvey Crawford King &amp; WJ Larry B. Mann 1975 1976 1977</p> <p>Wendell E. &amp; Mitzie D. Campbell 100' Sutton St. 1975 1976 1977</p> <p>Orris A. King 3 lots 1975 1976 1977</p> <p>Thomas M. Lydes (100' x 335.33') 1975 1976 1977</p> <p>Columbia Square Pt of 10 ac 1975 1976 1977</p> <p>Robert Clark Hancee &amp; WJ Cecil 1975 1976 1977</p> <p>Thelma L. Tippins 2 1/2 ac. 1975 1976 1977</p> <p>Arthur E. Harris Pt W 1/2 - 2 lots 1975 1976 1977</p> <p>Sutton Bridge Apt Associates Ltd Pt of 11 1/2 ac in W 1/2 NW 1/4 1975 1976 1977</p> <p>Sutton Bridge Apt Associates Ltd 3 1/2 ac 1975 1976 1977</p>	<p><i>NW of SE 1/4</i></p> <p>Alta Power Co Pt 1975</p> <p>Wm. Diamond &amp; Sylvia 2 ac. 1975 1976 1977</p> <p>Wm H. Hodge &amp; WJ 1 1/2 ac. 1975 1976 1977</p> <p>J. Louis Kirkland Pt 5 1/2 ac. 1975 1976 1977</p> <p>Joseph D. Beels &amp; WJ 1975 1976 1977</p> <p>Thomas J. Beels Pt 1975 1976 1977</p> <p>Thomas J. Beels 1977</p> <p>B.C.H. Inc Pt 1975 1976 1977</p> <p>Rainbow Play Co. Inc 3 1/4 ac. 1975 1976 1977</p>

Scale-1 inch - 300.00 Ft.

COUNTY

SECTION 20

TOWNSHIP 12

RANGE 6

FORM 1—S.T.C.—ROBERTS & SON, BIRMINGHAM

<p>N. W. of N. W. <i>Grand Park Subdiv.</i></p>	<p>N. E. of N. W.</p>	<p>N. W. of N. E. <i>Grand Park Subdiv.</i></p>	<p>N. E. of N. E.</p>
<p>S. W. of N. W.</p>	<p>S. E. of N. W. <i>Grand Park Subdiv.</i></p>	<p>S. W. of N. E.</p>	<p><i>See next sheet</i> S. E. of N. E.</p>
<p>N. W. of S. W.</p>	<p>N. E. of S. W.</p> <p><i>Tracy B Burgess</i> ac 1975 24 acs 1976 note</p> <p><i>Edwards Rental &amp; Leasing</i> ac 1977 15 acs</p>	<p>N. W. of S. E.</p> <p><i>Tracy B &amp; Emory M Burgess</i> 3 1/2 acs 1975 P. Annie B. Rainbow Est. Subdiv.</p> <p><i>W. R. Smith</i> 1975 2 acs</p> <p><i>Donald Wayne Stewart</i> 3 acs 1975 1976 1977</p> <p><i>Mrs Francis &amp; Raymond Wimpac</i> 12 acs 1975 1976</p> <p><i>See next page !!</i></p> <p><i>Parklone Add 7277</i> <i>Rainbow Est 2nd Add</i></p>	<p>N. E. of S. E.</p> <p><i>W. R. Smith</i> 1975 2 acs</p> <p><i>Donald Wayne Stewart</i> 3 acs 1975 1976 1977</p> <p><i>Mrs Francis &amp; Raymond Wimpac</i> 12 acs 1975 1976</p> <p><i>See next page !!</i></p>
<p>S. W. of S. W.</p> <p><i>C. B. Forman</i> 1975 <i>Robert H. Forman &amp; Emelyn F. Reighard</i> 1976 1977</p>	<p>S. E. of S. W.</p> <p><i>Tracy B Burgess</i> ac 1975 24 acs 1976 note</p> <p><i>George P. Gray Jr &amp; Constance J. Gray</i> 1977</p>	<p>S. W. of S. E.</p> <p><i>George P. Gray Jr &amp; Constance J. Gray</i> 1977</p> <p><i>Rainbow Est 1st Add</i></p>	<p>S. E. of S. E.</p> <p><i>Hidden Lake Ltd</i> 1975 30 acs <i>See next page</i> → 1976 <i>Hidden Lake Ltd</i> <i>Bygones Hidden Lake Ltd</i> 1977 30 acs</p>

*Grand Park Subdiv.*

COUNTY \_\_\_\_\_

Scale—1 inch—300 Ft.

SECTION

30

TOWNSHIP

12

RANGE

6

Form 1-S.T.C. P & H-BIRMINGHAM

<p>Grand Park Subst. S E of NE 4<sup>th</sup> Loveman Construction Co. Inc. Pt 1975, 1976, 1977</p> <p>Charles F. Borman &amp; Randy Loney Pt 15 acs. 1975, 1976, 1977</p> <p>Charles D. &amp; Carolyn B. Campbell 31 acs. 1975, 1976, 1977</p> <p>ⓐ Columbia Square, Pt of 10 acs. 1975, 1976, 1977</p> <p>Oxford Development Company Pt 10 acs. 1975, 1976, 1977</p> <p>Donald Wayne Stewart Pt 1975, 1976, 1977</p> <p>Cecil E. Vise, Jr. 2 lots. 1975, 1976, 1977</p>	<p>NE 4<sup>th</sup> of SE 4<sup>th</sup></p> <p>Charles L. Elder Lot. 1975, 1976, 1977</p> <p>W. R. Smith 2 lots. 1975, 1976, 1977</p> <p>Ronald Wayne Stewart 3 lots. 1975, 1976, 1977</p> <p>Esque Hodges (101 1/2 x 130) 1975, 1976, 1977</p> <p>Ex. Pt. HA Barden, Jr. 1975, 1976</p> <p>HA Barden, Jr. &amp; Mrs. G. B. Barden 10 acs. 1977</p> <p>ⓐ The Lateral King Co. Inc. 1975, 1976</p> <p>Pt. Parklane Subst.</p> <p>Pt. Rainbow Commerce Park I-37</p>

Scale-1 inch = 300.00 Ft.

COUNTY

SECTION

21

TOWNSHIP

12

RANGE

6

FORM 1—S.T.C.—ROBERTS & SON, BIRMINGHAM

<p><b>N. W. of N. W.</b></p> <p>C. B. Farmer 1975 Robert H. Farmer &amp; Emelyn F. Righard 1976 1977</p>	<p><b>N. E. of N. W.</b></p> <p>1st Add. Dixie Park #87</p>	<p><b>N. W. of N. E.</b></p> <p>James C. Briggitt 1975 pt same 1976 1977</p> <p>Max L. Smith 1977 6 acres</p> <p>Rainbow Estates Subd.</p>	<p><b>N. E. of N. E.</b></p> <p>Bartholomew Addn 1.8 acres</p> <p>Hidden Lake L &amp; L 75 - 1975 1980 ac. 1976 Spring Lake 1976 1000' 1977</p> <p>W A Bartholomew 1975 4 1/2 ac 1976 1977</p> <p>Hidden Lake - L &amp; L 96 acres 1977</p> <p>Algeline Brown 1975 Lot 1976 1977</p>
<p><b>S. W. of N. W.</b></p> <p>J. Hugh Wallace 1975 20 ac. N 1/2 1976 1977</p>	<p><b>S. E. of N. W.</b></p> <p>See next sheet</p> <p>Dixie Park Addn</p> <p>25 acres C. H. &amp; Ruby H. McElroy 1975 1976 1977</p>	<p><b>S. W. of N. E.</b></p> <p>James C. Briggitt 1975 pt same 1976 1977</p> <p>13 1/2 ac Mrs. Frances Watkins 7-14-1975 1976 1977</p> <p>See next sheet</p>	<p><b>S. E. of N. E.</b></p> <p>Blair Brooks 1975 1/2 acre 1976 1977</p> <p>1/4 acre Ex Blk Blair Brooks 1977</p> <p>4 1/2 ac - Blair Brooks</p>
<p><b>N. W. of S. W.</b></p> <p>See next sheet</p> <p>James Heights 7-363 James Heights Re-ann 19-105</p>	<p><b>N. E. of S. W.</b></p> <p>South Hunt Estates N-54</p> <p>Mary V. Wood 1975 1/4 ac. 1976 1977</p>	<p><b>N. W. of S. E.</b></p> <p>H. D. Sturkie Subd.</p> <p>J. P. Bradwell 1975 22 acres 1976 1977</p>	<p><b>N. E. of S. E.</b></p> <p>Rena Addison 1975 1 acre Rena Addison 1976 1977</p> <p>James Russell &amp; Dorothy S. Hamilton 1975 7.7 acres 1976 1977</p> <p>Ex Blk - 16 3/4 ac. 1975 Mrs. Jenn Walker (75 x 125) 1975 1976 1977</p> <p>Ex Blk - 16 3/4 ac. 1975 Mrs. Jenn Walker (75 x 125) 1975 1976 1977</p> <p>Judson Cary Hamilton 1975 1 1/2 acres - 1976 1977</p> <p>0 13 Martin + Wf 1975 1.3 acres 1976 1977</p>
<p><b>S. W. of S. W.</b></p> <p>James Heights 7-363 James Heights Re-ann. 19-105 See Addition</p> <p>See next sheet</p>	<p><b>S. E. of S. W.</b></p> <p>Shelwood Addn</p> <p>Jack Reed Engly 1975 (200 x 200) 1976 1977</p> <p>Blk Phillips 1975 161000 1976 1977</p> <p>Ex Blk Mrs Mary Lou Blackwood 1975 8 1/4 ac 1976 1977</p> <p>Ex Blk Mrs Mary Lou Blackwood 1976 8 1/4 ac</p> <p>Ex Blk Mrs Mary Lou Blackwood &amp; Loyal E. Blackwood 1977 4 1/2 ac</p> <p>Ex Blk W R Engly 1975 1976 1977</p> <p>Ex Blk W R Engly 1977 19 28 ac.</p>	<p><b>S. W. of S. E.</b></p> <p>H. Taylor Davis 1975 130 x 230 1976 1977</p> <p>Ed Mohley (300 x 230) 1975 1976 1977</p> <p>Ex Blk James L. Hare + Wf 1975 1976 1977</p> <p>Ex Blk James L. Hare + Wf 1975 1976 1977</p> <p>Ex Blk James L. Hare + Wf 1977</p> <p>Forest Heights Supplemental Addn #1 19-13 Forest Heights unit 3</p>	<p><b>S. E. of S. E.</b></p> <p>Forest Heights Addn. 11 Hidden Lake L.T.S. 36 1/2 ac. 1975</p> <p>Ex Blk Mrs Porter Henderson 1975 31 1/4 ac 1976 1977</p> <p>Ex Blk Mrs Porter Henderson 1977</p>

Scale—1 inch—300 Ft.

COUNTY

SECTION 21

TOWNSHIP 12

RANGE 6

Form 1-S.T.C. P. & H. - BIRMINGHAM

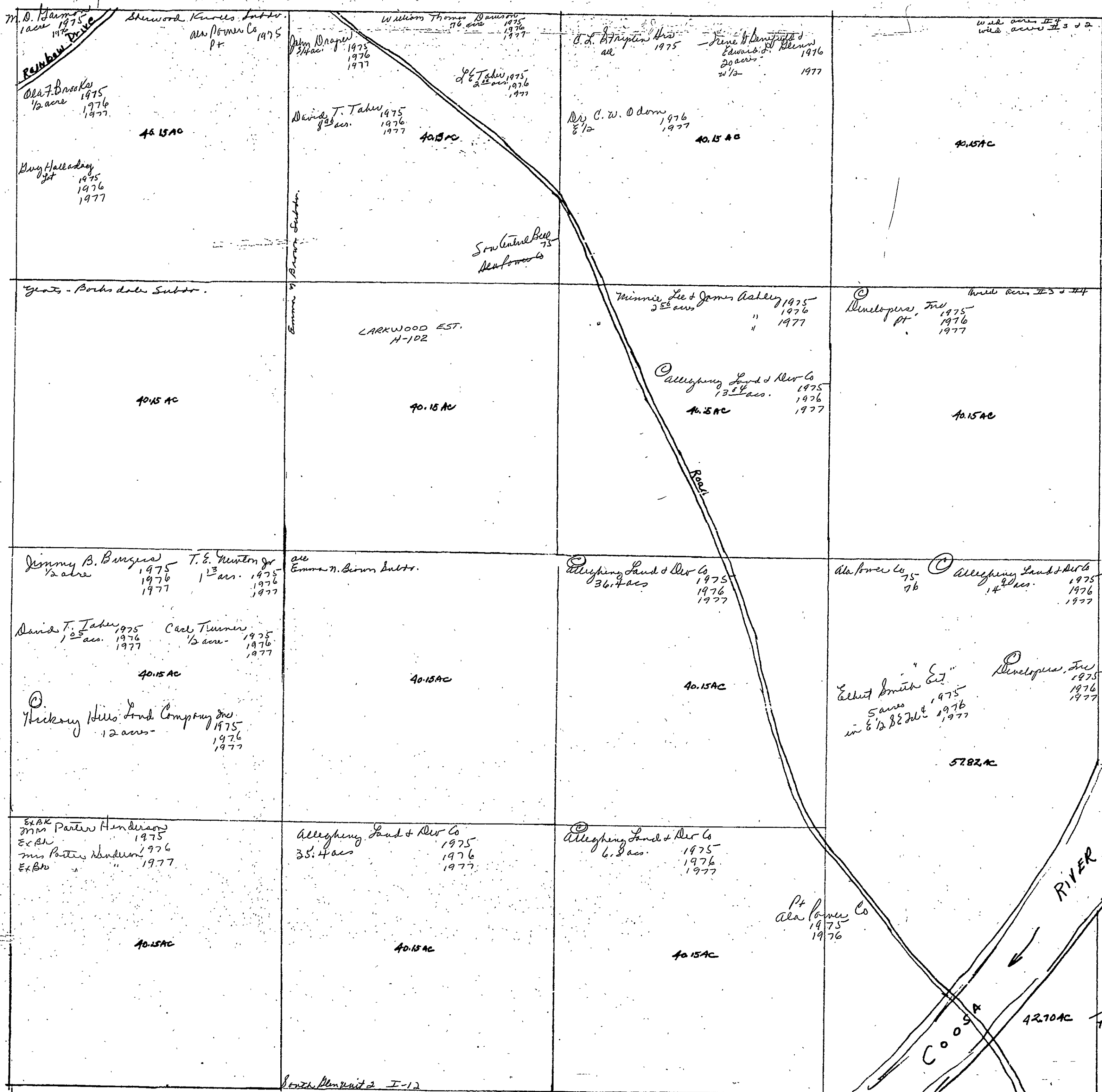
<p>L. &amp; Bedwell 1975 5 acres 1976 1977</p> <p>Marion L. &amp; Maureen C. Edge 2 acres 1975 1976 1977</p> <p>T. G. Clem 1975 22 acres 1976 1977</p> <p>Bernard Ray Hix Lot young 75 1/2 W 1975 1976 1977</p> <p>Playd H. &amp; Catherine Vineyard Jr 2 lots 1975 1976 1977</p> <p>Clemon &amp; Catherine Moore Walden Pt 3 acres 1975 1976 1977</p> <p>Ex Bk L M &amp; Birdie Vineyard 11 acres 1975 1976 1977</p> <p>Ex Bk L M &amp; Birdie Vineyard 11 acres " 1977</p>	<p>Louis C. Cojail 1975 4 acres 1976 1977</p> <p>Mrs Grace Fletcher 2 acres 1975 1976 1977</p> <p>Joe T. Wright 16 acres 1975 1976 1977</p> <p>Lacy &amp; Wright J WD 4 3/8 acres 1975 1976 1977</p>
<p>William L. &amp; Modell O'Bar Lot 1975 1976 1977</p> <p>Mrs Ann O'Bar 1 1/2 acres 1975 1976 1977</p> <p>Toney W Smith 10 ac 1975 Toney W Smith 1976 Ex Bk Toney Smith 1977 10 acres</p> <p>Clemon &amp; Catherine Moore Walden Pt 3 acres 1975 1976 1977</p> <p>Mrs Opal Wilson 2 lots 1975 1976 1977</p> <p>Ex Bk Pearl Marrow 1975 16 acres 1976 - Dianne Marrow Meagher 1977 8 acres</p> <p>Olta Marrow Meagher 2 3/4 acres 1977</p> <p>Patricia Edward Ardner 5 1/2 1977</p>	

Scale-1 inch = 300.00 Ft.

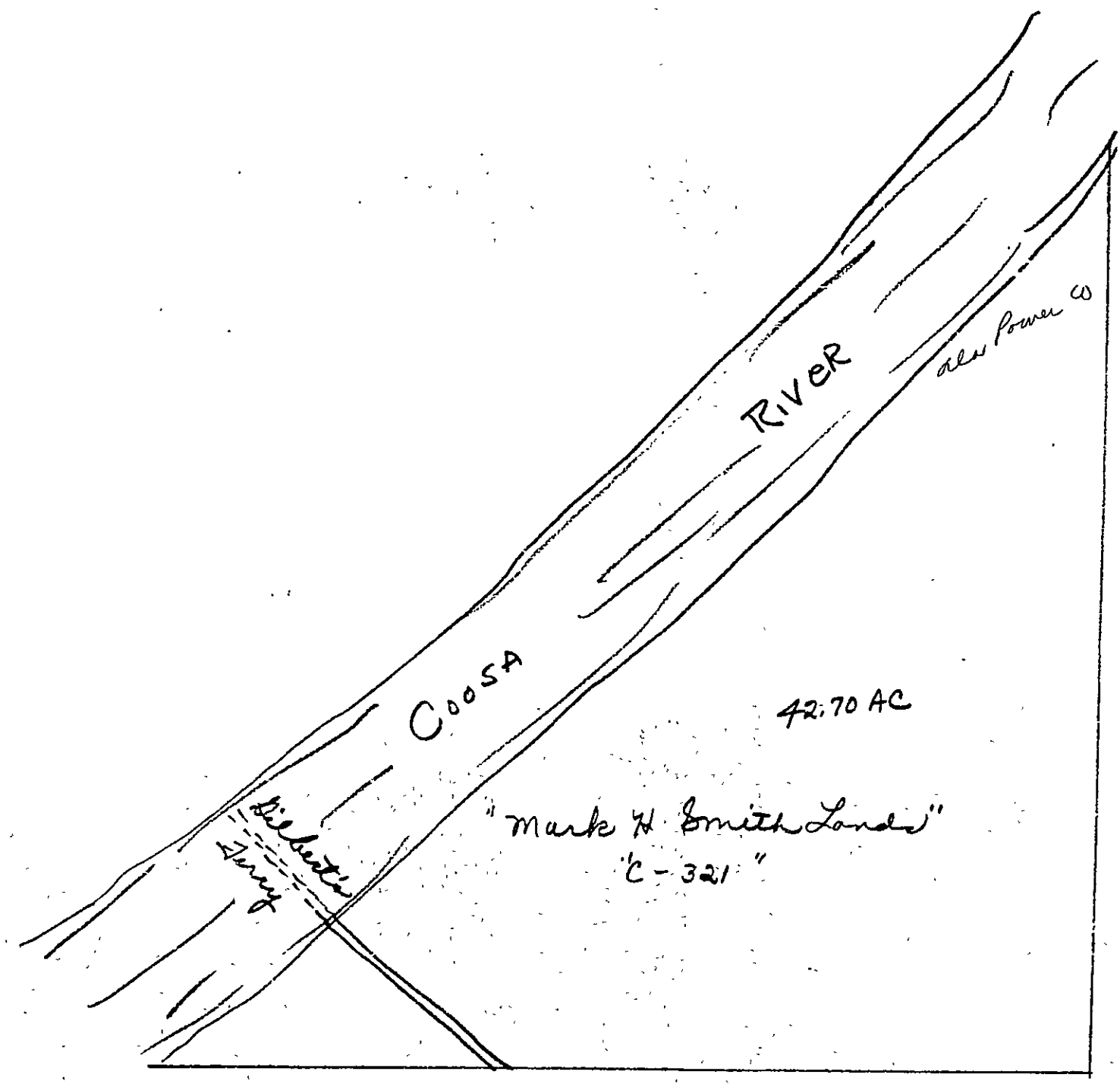
COUNTY \_\_\_\_\_



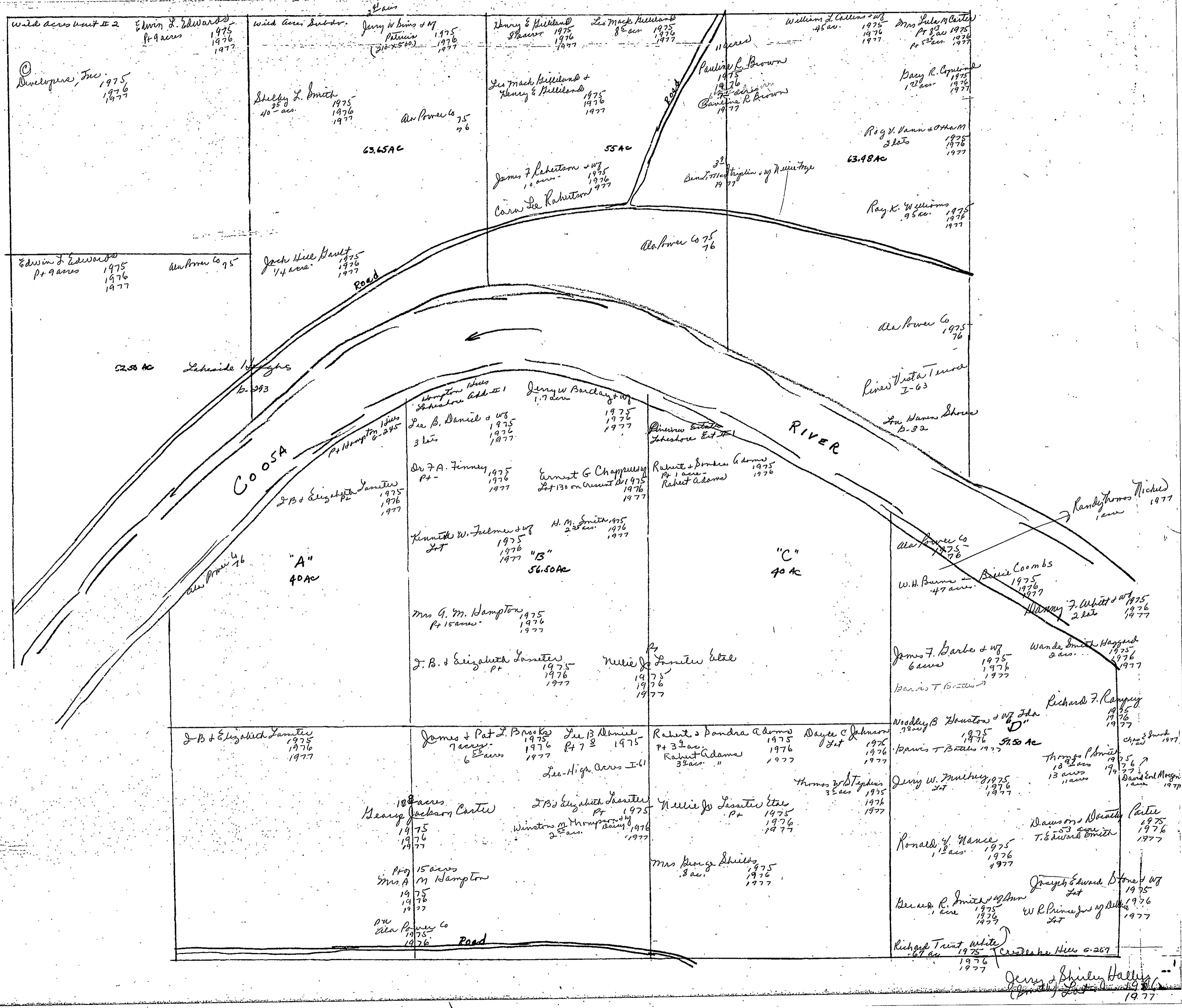
Section 32 Township 12 Range 6



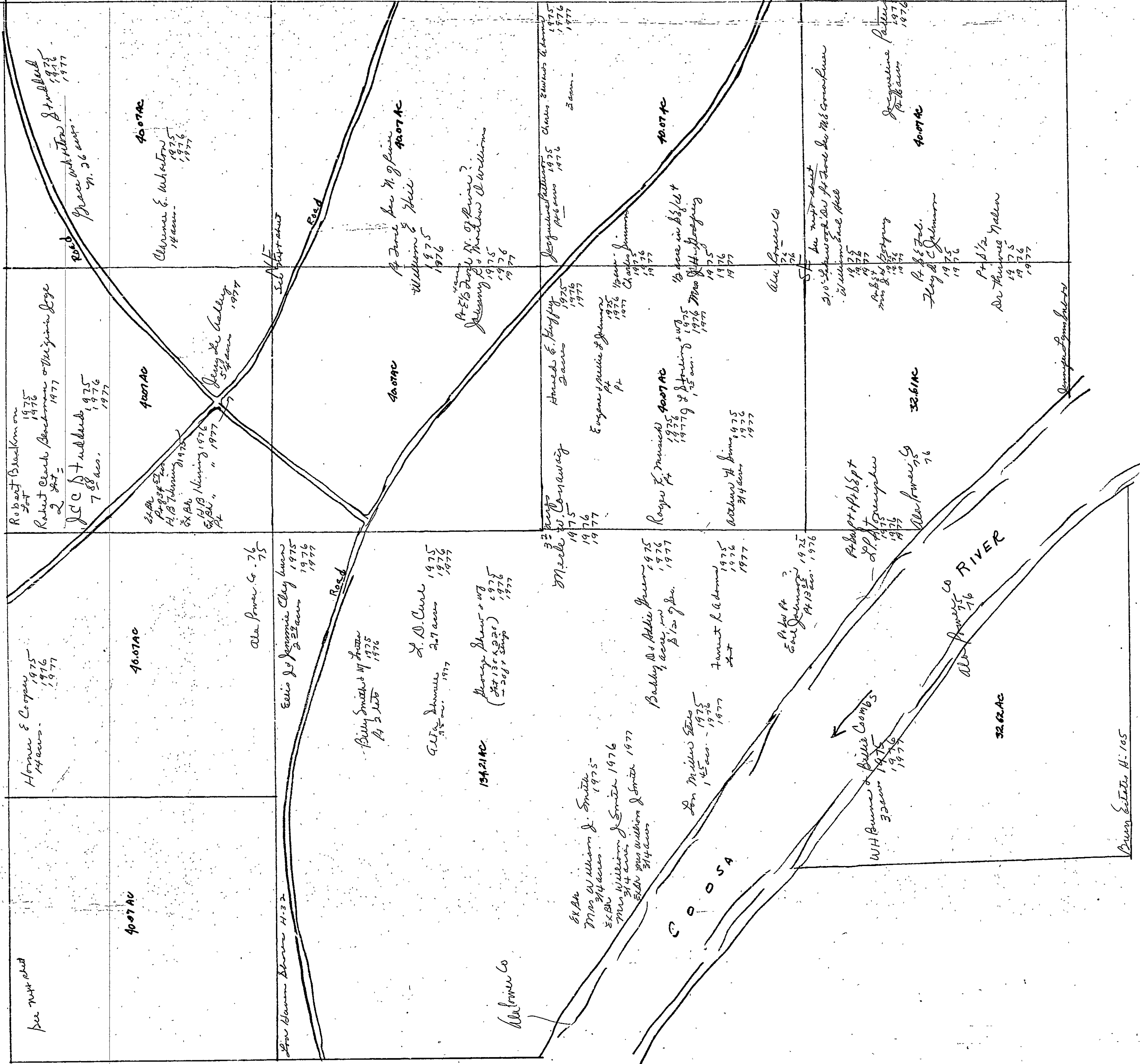
Section 32, Township 12 Range 6



Section 33, Township 12 Range 6



Section 34, Township 12 Range 6



See 34-12-6

Bottom

SECTION 34

TOWNSHIP 12

RANGE 6

Form 1-S.T.C. F & N-BIRMINGHAM

<p>Curtis L. Amos 1975 11 acres 1976 1977</p> <p>Michael B. &amp; Phyllis Penner 1975 2<sup>1/2</sup> ac. 1976 1977</p> <p>David T. Rowland 1975 1<sup>1/2</sup> ac. 1976 1977</p> <p>Ronald E. Brown &amp; wife 1975 1976 1977</p> <p>W. T. Rowland 1975 6<sup>1/2</sup> ac. 1976 1977</p> <p>W. B. &amp; Mary P. Stigler 1975 67 ac. 1976 1977</p> <p>Home E. Cooper 1975 1/2<sup>1/2</sup> ac. 1976 1977</p> <p>John W. Gannon &amp; Dorothy 1975 65 ac. 1976 1977</p> <p>Jerry T. Pass 1975 1<sup>1/2</sup> ac. 1976 1977</p> <p>Jessie Berry Gray Jr &amp; wife 1975 97 ac. 1976 1977</p>	<p>W. B. Power Co. 1975 1976</p> <p>Dr. Chas. F. Beckert 1975 1976 1977</p> <p>Ray Leon Parks &amp; wife 1975 97 ac. (cont'd 73-74-75) 1976 1977</p>	<p>Annie Bill Emberton 1975 10.3 ac. 1976 1977</p> <p>Jenny R. &amp; Martha S. Williams 1975 1/2<sup>1/2</sup> ac. pt 88 1/4 1976</p> <p>Vickie Lee Kennedy 1975 5 ac. No NE</p> <p>Dr. L. R. Lannerson 1975 25 ac. 6 1/2 X 1/2 1976 1977</p> <p>Jacqueline Patterson 1975 1/2<sup>1/2</sup> ac. 1976 1977</p> <p>Tim Nelson Choate &amp; wife Patsy Kay 1975 1/2<sup>1/2</sup> ac. 1977</p> <p>J. T. Perry, Jr. 1975 1 ac. 1976 1977</p> <p>Marion Lee Brum &amp; wife Rebecca 1977</p> <p>Jerry Donald Vice 1975 7 ac. 1976 17 ac. 1977</p> <p>Vickie Lee &amp; Jean David Kennedy 1977</p> <p>John Henry Whitton 1975 5 ac. No NE</p>
<p>Earl Johnson &amp; wife 1975 13<sup>1/2</sup> ac. 1976 1977</p> <p>Eugene &amp; Nellie L. Johnson 1975 1976 1977</p> <p>Exch Eugene &amp; Nellie L. Johnson 1976 1/2 ac. 1977</p> <p>Floyd C. Johnson 1975 16<sup>1/2</sup> ac. 1976 1977</p> <p>Exch Floyd C. Johnson 1977</p> <p>Mrs. L. R. Lannerson 1975 25 ac. 6 1/2 X 1/2 1976 1977</p> <p>Roger K. Musick 1975 89 ac. 1976 1977</p> <p>George Shaw &amp; wife 1975 1976 1977</p> <p>C. M. Stonecipher 1975 94 ac. 1976 1977</p>	<p>W. B. Power Co. 1975 75 76</p> <p>Big Blue Co. Eugene &amp; Nellie L. Johnson 1976 1977</p> <p>Tommy Whitten 1975 14<sup>1/2</sup> ac. 1976 1977</p> <p>H. B. Nearing 1975 34 ac. 1976 1977</p> <p>J. R. &amp; M. R. Williams 1975 1976</p>	<p>Jacqueline Patterson 1975 1/2<sup>1/2</sup> ac. 1976 1977</p> <p>Mrs. J. D. Boeppel 1975 1/2 ac. pt 88 1/4 1976</p>

Scale-1 inch = 300.00 Ft.

COUNTY

SECTION

25

TOWNSHIP

12

RANGE

6

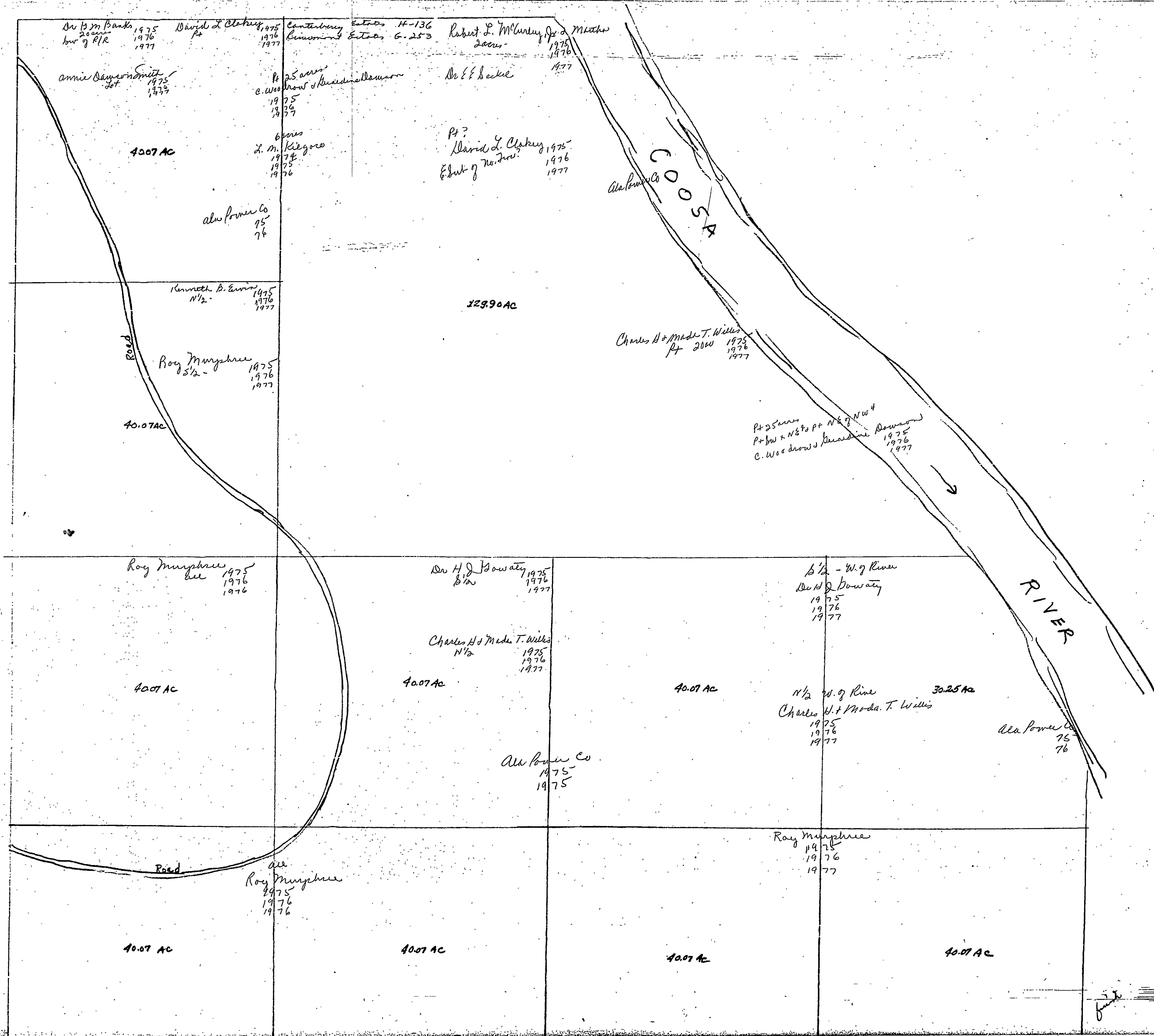
FORM 1—S.T.C.—ROBERTS & SON, BIRMINGHAM

<p><b>N. W. of N. W.</b></p> <p>Joseph B. Wilson Jr. N. S. Eden 1975 1976 1977</p> <p>21/4 Hill 1975 31 1/2 acres 1976 1977</p>	<p><b>N. E. of N. W.</b></p>	<p><b>N. W. of N. E.</b></p> <p>low Hill 1975 1976 1977</p> <p>10 acres N. S. Eden 1975 1976 1977</p> <p>7<sup>00</sup> acres</p> <p>Edwin H &amp; Kay Bann 2<sup>00</sup> acres 1977</p>	<p><b>N. E. of N. E.</b></p> <p>10 acres N. S. Eden 1975 1976 1977</p>
<p><b>S. W. of N. W.</b></p> <p>Mrs R. F. Wharton 1975 1976 1977</p>	<p><b>S. E. of N. W.</b></p> <p>O. C. Bannson Jr. 1975 1976 1977</p>	<p><b>S. W. of N. E.</b></p> <p>Arthur R. H. Hensley &amp; H. M. Morgan Pt 2<sup>00</sup> ac. 1975 1976 1977</p> <p>W. Mc Lendon 1975 Pt 2<sup>00</sup> ac. 1976 1977</p> <p>R. A. Wharton 1975 1976 1977</p> <p>O. C. Bannson, Jr. 21<sup>22</sup> acres 1975 1976 1977</p> <p>Edith Troy Mulklin 1975 Pt 3<sup>62</sup> ac. 1976 1977</p> <p>Edith Troy Mulklin Pt 2<sup>00</sup> ac. 1977</p>	<p><b>S. E. of N. E.</b></p> <p>Arthur R. H. Hensley &amp; H. M. Morgan Pt 7<sup>52</sup> acres 1975 1976 1977</p> <p>Edison Camp 1975 1976 1977</p> <p>8 acres Charles B. Moore 1975 1976 1977</p> <p>22 acres John Moore 1975 1976 1977</p> <p>9<sup>50</sup> acres Harry M. Lendon 1975 1976 1977</p> <p>Harry M. Lendon 1975 1976 1977</p> <p>J. W. M. Lendon 1975 Pt 3<sup>62</sup> ac. 1976 1977</p> <p>R. A. Wharton 1975 Pt 1 acre 1976 1977</p> <p>Edith Troy Mulklin Pt 3<sup>62</sup> ac. 1975 1976 1977</p> <p>Edith Troy Mulklin 1976 Pt 3<sup>62</sup> ac.</p> <p>Edith Troy Mulklin 1977</p>
<p><b>N. W. of S. W.</b></p> <p>Leah Faye McLaughlin (150' x 23 1/2) 1975 1976 1977</p> <p>William P. Patterson, Sr. 29 ac. 1975 1976 1977</p> <p>Ex Mrs J. Y. Patterson &amp; Leah 16 acres 1975 1976</p> <p>Ex Mrs J. Y. Patterson &amp; Leah 18 acres 1976 1977</p> <p>Ex Mrs J. Y. Patterson &amp; Leah 10 acres 1977</p>	<p><b>N. E. of S. W.</b></p> <p>O. C. Bannson Jr. 37 acres 1975 1976 1977</p> <p>36</p> <p>Karen &amp; Wynne Fartenberry &amp; Wayne Fartenberry 1 acre 1977</p> <p>Church 3 acres</p>	<p><b>N. W. of S. E.</b></p> <p>Henry O. Hensley 1975 Pt 39 ac. 1976 1977</p> <p>Henry O. Hensley 1975 Pt 39 ac. 1976 1977</p> <p>Edith Troy Mulklin 1975 Pt 3<sup>62</sup> ac. 1976 1977</p> <p>Mrs Sidney A. Moore 1 1/2 acres 1975 1976 1977</p> <p>O. C. Bannson Jr. 10 acres 1975 1976 1977</p> <p>Dim's Farms &amp; Land Co. Inc. Pt 1975 1976 1977</p>	<p><b>N. E. of S. E.</b></p> <p>Henry O. Hensley 1975 Pt 39 ac. 1976 1977</p> <p>Edith Troy Mulklin 1975 Pt 3<sup>62</sup> ac. 1976 1977</p> <p>5 acres R. O. Fincher 1975 1976 1977</p> <p>3 acres Clyde J. Fartenberry Sr. 1975 1976 1977</p> <p>5 acres J. T. Perry Sr. 1975 1976 1977</p> <p>J. T. Perry Sr. 1975 1976 1977</p> <p>Edith Troy Mulklin 1977</p>
<p><b>S. W. of S. W.</b></p> <p>Ala Power Co 76 Ex Edith D. T. Fulk 1975 Pt DT Fulk 1976 Ex Edith DT Fulk 1977</p> <p>Mrs Josephine Clout 1975 1976 1977</p> <p>Pt 9<sup>45</sup> ac. Coolley Fulk 1975 1976 1977</p> <p>Pt 3<sup>2</sup> ac. James Fulk 1975 1976 1977</p> <p>M. 32 O. C. Bannson Jr. 1975 1976 1977</p> <p>Piney Knolls Subdiv. D-257</p>	<p><b>S. E. of S. W.</b></p> <p>Robert &amp; Jackson 15 ac. 1975 1976 1977</p> <p>Ala Power Co 76</p> <p>Ex Edith D. T. Fulk 1975 Ex Edith D. T. Fulk 1976 Ex Edith D. T. Fulk 1977</p> <p>Ex Edith Miss Louella Fulk 1975 1976 1977</p> <p>Ex Edith Miss Louella Fulk 1977</p> <p>Ex Edith Mrs Mack Smith Pt 1 acre 1975 1976 1977</p> <p>Ex Edith Mrs Mark Smith 1976 1977</p>	<p><b>S. W. of S. E.</b></p> <p>Larry Nelson 1975 4<sup>50</sup> ac. 1976 1977</p> <p>Dim's Farms &amp; Land Co. Inc. 1975 1976 1977</p>	<p><b>S. E. of S. E.</b></p> <p>Dim's Farms &amp; Land Co. Inc. 1975 1976 1977</p>

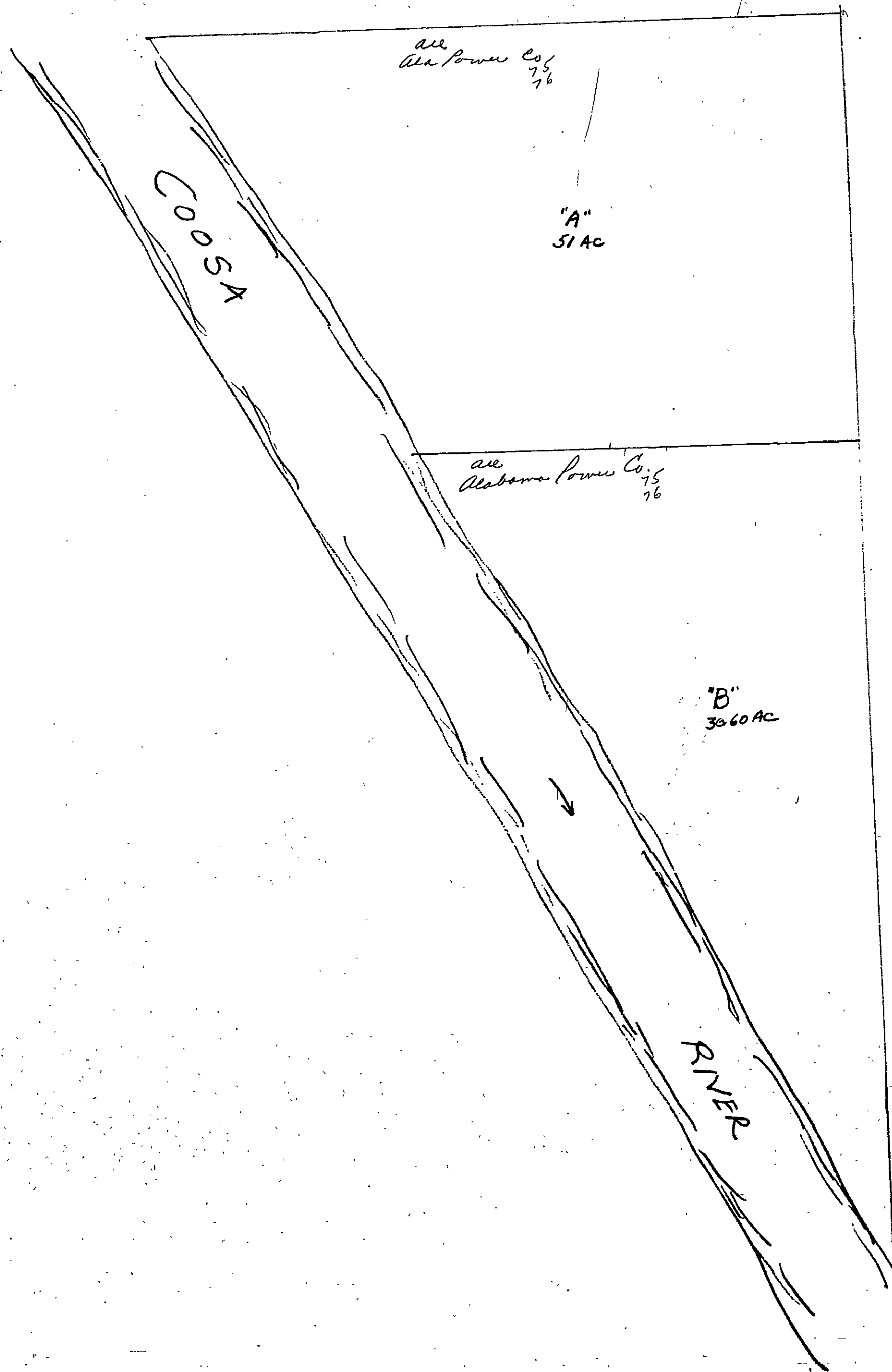
Scale—1 inch=300 Ft.

COUNTY

Section 36, Township 12 Range 6 East



Section 36. Township 12 Range 6





SECTION 1

TOWNSHIP 12

RANGE 7

FORM 1—S.T.C.—ROBERTS & SON, BIRMINGHAM

<p>N. W. of N. W.</p> <p><i>Mabel Johnson</i> 1975 1976 1977</p>	<p>N. E. of N. W.</p> <p><i>J. W. Condray</i> 1975 13 1/3 ac. 1976 1977</p> <p><i>Willie McCoy</i> 1975 2 ac. 1976 1977</p> <p><i>Ed BK</i> <i>Floyd McCoy</i> 1975 24 3/4 ac. 1976 <i>Big BK</i> <i>Floyd McCoy</i> 1977 14 3/4 ac.</p>	<p>N. W. of N. E.</p> <p><i>Ronnie McCoy</i> 1975 1976 1977</p>	<p>N. E. of N. E.</p> <p><i>E. L. Brunster</i> 1975 1976 1977</p>
<p>S. W. of N. W.</p> <p><i>Margaret Johnson Parkes</i> 1975 1976 1977</p>	<p>S. E. of N. W.</p> <p><i>Floyd McCoy</i> 1975 1 1/2 ac. 1976 1977</p> <p><i>Margaret Johnson Parkes</i> 1975 1/2 ac. 1976 1977</p>	<p>S. W. of N. E.</p> <p><i>Jenny Enton</i> 1975 1 ac. 1976 1977</p> <p><i>W. O. Enton</i> 1975 38 ac. 1976 1977</p>	<p>S. E. of N. E.</p> <p><i>Alva Ann Condray</i> 1975 1.89 ac. 1976 1977</p> <p><i>D. B. Condray</i> 1975 29 ac. 1976 1977</p> <p><i>Charles W. Condray</i> 1975 4 ac. 1976 1977</p> <p><i>James M. Johnson</i> 1975 2 ac. 1976 1977</p> <p><i>W. C. McCullers, Jr. &amp; B</i> 2 ac. 1975 1976 1977</p>
<p>N. W. of S. W.</p> <p><i>Harry R. Burson</i> 1975 1976 1977</p>	<p>N. E. of S. W.</p> <p><i>Cavin D. News &amp; White</i> 32 1/2 ac. 1975 1976 1977</p> <p><i>Margaret Johnson Parkes</i> 1975 7 1/2 ac. 1976 1977</p>	<p>N. W. of S. E.</p> <p><i>Leon &amp; Phyllis Waters</i> 1975 3 ac. 1976 1977</p> <p><i>Ed BK</i> <i>H. B. Waters</i> 1976 37 ac. 1977</p> <p><i>" Ed BK "</i> 1977</p> <p>1976 <i>Ed BK</i> <i>Pete A Corp &amp; Jean W Corp</i> (Lot 1004 150')</p> <p>1977 <i>Big BK</i> <i>Pete A Corp &amp; Jean W Corp</i></p>	<p>N. E. of S. E.</p> <p><i>Dr. R. News</i> 1975 1976 1977</p>
<p>S. W. of S. W.</p> <p><i>W H Butler</i> 1975 17 ac. 1976 1977</p>	<p>S. E. of S. W.</p> <p><i>Brown Hill</i> E. 23 ac. 1975 1976 1977</p>	<p>S. W. of S. E.</p>	<p>S. E. of S. E.</p> <p><i>W H Butler</i> 1975 3 ac. 1976 1977</p> <p><i>Roy Dupree</i> 1975 (380' x 380') 1976 1977</p> <p><i>S. H. Mays</i> 1975 35 ac. 1976 1977</p>

Scale—1 inch=300 Ft.

COUNTY \_\_\_\_\_

SECTION 2

TOWNSHIP 12

RANGE 7

FORM 1—S.T.C.—ROBERTS & SON, BIRMINGHAM

<p><b>N. W. of N. W.</b></p> <p>M. L. Gentle 2 acs- 1975 1976 M &amp; Gentle 1977</p> <p>Manning Edna Higginbotham 38 acs- 1975 1976 1977</p>	<p><b>N. E. of N. W.</b></p> <p>David James 1 acre 1975 1976 1977</p> <p>James D Lavender 13 1/2 acs- 1975 1976 1977</p> <p>12 acs Ronald Terry Bladden 14 7/8 1976 1977</p> <p>40 acs J. D. Handig 14 7/8 1976 1977</p>	<p><b>N. W. of N. E.</b></p> <p>Robert Earl Farnell 13 1/2 acs- 1975 1976 1977</p>	<p><b>N. E. of N. E.</b></p> <p>Ex. Ab Caliphus Thompson 1975 1976 1977</p> <p>Ala Power Co 75- 76</p>
<p><b>S. W. of N. W.</b></p> <p>Charles Heiter 1 acre 1975 1976 1977</p> <p>A. M. Lambert 34 1/2 acs 1975 1976 1977</p> <p>Gene A. Wardlaw + W 1976 Kenneth E. Plunkett 1976 1 25 acs. 1977</p>	<p><b>S. E. of N. W.</b></p> <p>B. B. Dockery 3 acs 1975 1976 1977</p> <p>H. B. Horton 1 1/2 acs 1975 1976 1977</p> <p>Ronald Wood 1 acre 1975 1976 Jimmy Edwin Dockery 1 acre 1977</p> <p>Mrs J. D. Lewis 2 acs- 1975 Sammy D. Reek 1976 1977</p>	<p><b>S. W. of N. E.</b></p> <p>H. C. + Louise Lavender 15 acs- 1975 1976 1977</p> <p>Wenford D. Pickett 1 1/2 acs 1975 1976 1977</p> <p>Ex. Ab Caliphus Thompson 1975 1976 1977</p>	<p><b>S. E. of N. E.</b></p> <p>Earl Lewis 1975 1976</p> <p>Ala Power Co 75- 76</p>
<p><b>N. W. of S. W.</b></p> <p>P. B. Waggoners 37 3/4 acs 1975 1976 1977</p>	<p><b>N. E. of S. W.</b></p> <p>Garson E. Pickett 2 1/4 acs 1975 1976 1977</p>	<p><b>N. W. of S. E.</b></p> <p>Ernest Pickett 2 3/4 acs. 1975 1976 1977</p> <p>Earl Lewis 1/2 acre 1975 1976 1977</p>	<p><b>N. E. of S. E.</b></p> <p>Ernest Pickett 2 3/4 acs. 1975 1976 1977</p> <p>3 1/2 acs 1975 1976 1977</p> <p>Terry Lewis 28 acs- 1975 1976 1977</p> <p>Ralph Singleton 1 1/2 acs. 1975 1976 1977</p> <p>J. B. Pickett + W 3 acs 1975 1976 1977</p> <p>J. W. Pickett 2 1/2 acs. 1975 1976 1977</p>
<p><b>S. W. of S. W.</b></p> <p>J. W. Hooper 35 acs 1975 1976 1977</p>	<p><b>S. E. of S. W.</b></p> <p>Floyd T. Carnes 5 1/2 acs 1975 1976</p> <p>Floyd T. Carnes + Migna 1977</p>	<p><b>S. W. of S. E.</b></p> <p>T. C. Archer 6.25 acs 1974 1975 1976 1977</p> <p>David McCoy 1 1/2 acs 1975 1976 1977</p> <p>James Andrew McCoy 2 1/2 acs. 1975 1976 1977</p> <p>Larry Douglas McCoy 2 1/2 acs 1975 1976 1977</p> <p>Wade Hill 15 1/2 acs 1975 1976 1977</p> <p>M. H. Mueller 6 1/2 acs. 1975 1976 1977</p> <p>Robert Clark Street 6 acs 1975 1976 1977</p>	<p><b>S. E. of S. E.</b></p> <p>James E + Opale Keener 1975 1976 1977</p>

Scale—1 inch—300 Ft.

COUNTY \_\_\_\_\_

SECTION

3

TOWNSHIP

12

RANGE

7

FORM 1—S.T.C.—ROBERTS & SON, BIRMINGHAM

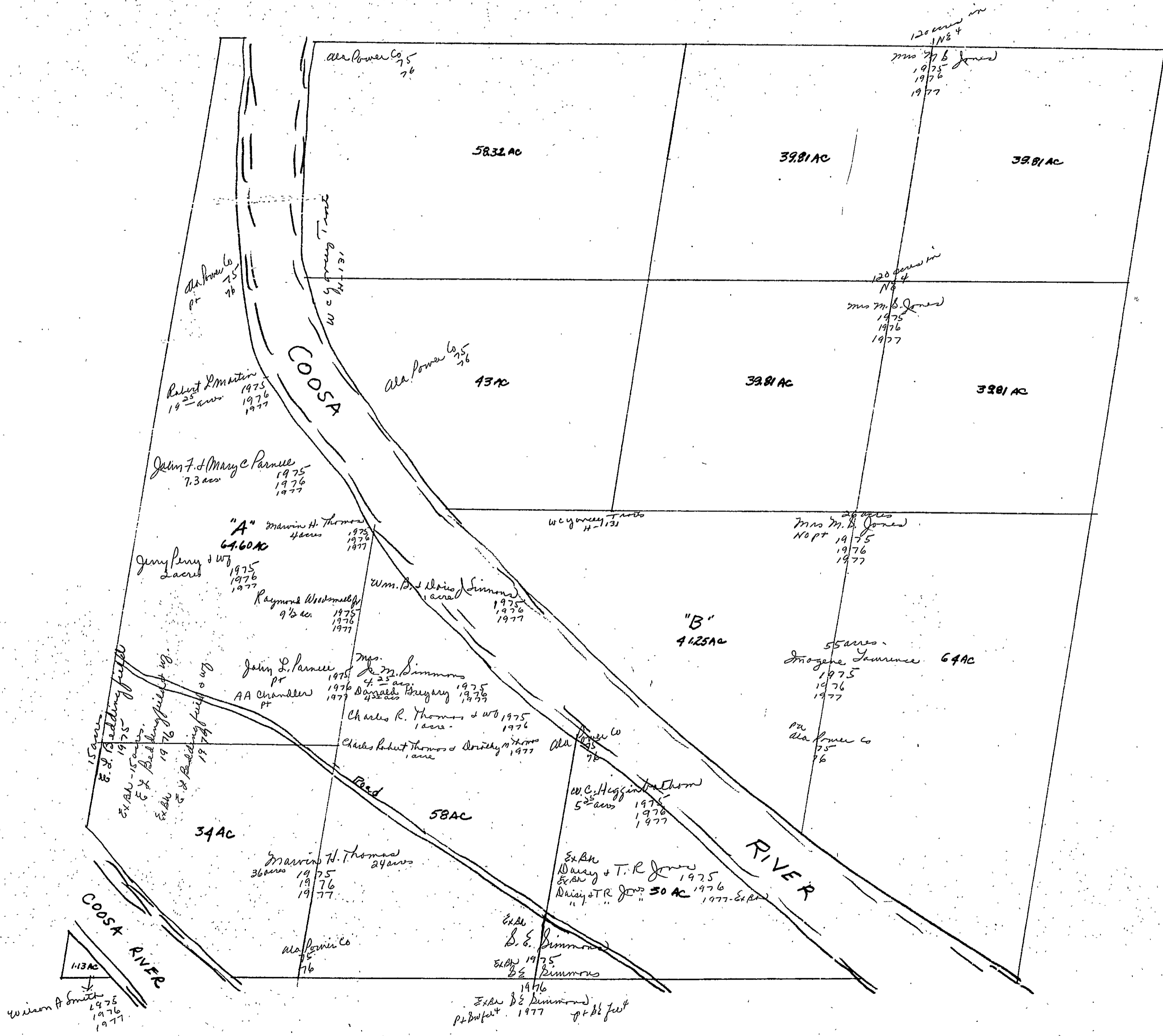
<p>N. W. of N. W.</p> <p>Ms M S Jones all 19 75 20 acs 19 76 19 77</p> <p>Ala Power Co 19 76</p>	<p>N. E. of N. W.</p> <p>J M Hancock 10 acs 19 75 Pt 19 76 19 77</p> <p>Ernest L. Hayes 1/2 19 75 19 76 19 77</p>	<p>N. W. of N. E.</p> <p>James M Hancock &amp; WD Kathryn Pt 2 acs 19 75 19 76 19 77</p>	<p>N. E. of N. E.</p> <p>William E. Davis 1 ac 19 75 " 19 76 " 19 77</p> <p>Ex BK Jeff Davis 19 75 Reg Bw 19 76 " 19 77</p>
<p>S. W. of N. W.</p> <p>Grady Chapman &amp; WJ 4 acs 19 75 19 76 19 77</p> <p>73 acs Inogene Lawrence 14 75 19 76 19 77</p> <p>290 acs James B. Moore 19 75 19 76 19 77</p> <p>Ala Power Co 7 75 7 76</p>	<p>S. E. of N. W.</p> <p>Ernest L. Hayes all 19 75 19 76 19 77</p>	<p>S. W. of N. E.</p> <p>Ernest L. Hayes all 19 75 19 76 19 77</p>	<p>S. E. of N. E.</p> <p>Ex BK Jeff Davis 19 75 Reg Bw 19 76 " 19 77</p>
<p>N. W. of S. W.</p> <p>55 acs Inogene Lawrence 19 75 19 76 19 77</p> <p>Ala Power Co 7 75 7 76</p>	<p>N. E. of S. W.</p> <p>L D Massey Pt 19 75 19 76 19 77</p> <p>Ex BK Walter P. Brimmons &amp; WJ 4 acs 19 75 19 76 19 77</p> <p>Ex BK Walter P. Brimmons &amp; WJ 4 acs 19 75 19 76 19 77</p> <p>Ala Power Co 7 75 7 76</p>	<p>N. W. of S. E.</p> <p>J B Davies 19 75 all J B Davies "Mrs" all 19 76 19 77</p>	<p>N. E. of S. E.</p> <p>Orbie Huckelby &amp; Irene Wright 19 75 19 76 19 77</p>
<p>S. W. of S. W.</p> <p>Inogene Lawrence 20 acs 19 75 19 76 19 77</p> <p>Ala Power Co 7 75 7 76</p>	<p>S. E. of S. W.</p> <p>L D Massey Pt 19 75 19 76 19 77</p> <p>Thomas W. Smith 10 75 19 76 19 77</p>	<p>S. W. of S. E.</p> <p>Orbie L. Allen &amp; WJ 1.7 acs 19 74 19 75 19 76</p> <p>Wallace H. Croft &amp; WJ 2 acs 19 75</p> <p>Orbie Huckelby &amp; Irene Wright 3 acs 19 75 19 76 19 77</p> <p>John H. Huckelby &amp; WJ 34 29 acs 19 75 20 acs</p> <p>Ex BK John H. Huckelby &amp; WJ Orbie 19 76</p> <p>Ex BK John H. Huckelby &amp; WJ Orbie 19 77</p> <p>Ala Power Co. 19 76</p>	<p>S. E. of S. E.</p> <p>Jim D Brook 3.10 acs 19 75 19 76 19 77</p> <p>J H Grayson &amp; WJ 3 1/2 acs 19 75 19 76 19 77</p> <p>Orbie Huckelby &amp; Irene Wright 13 2 acs 19 75 19 76 19 77</p>

COUNTY

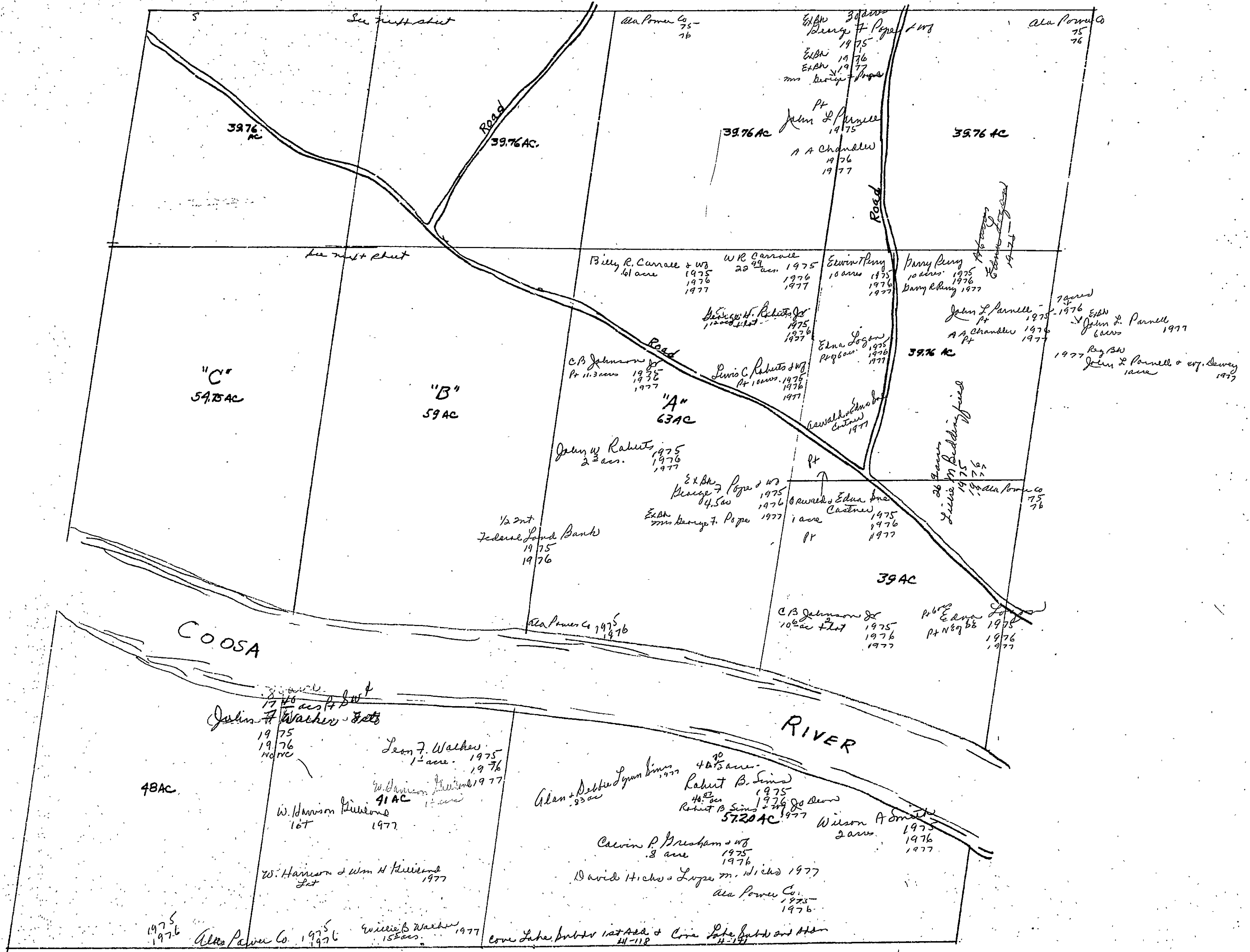
Scale—1 inch=300 Ft.

Section 4 Township 12 Range 7

All Power Co  
Pr. entire Section



Section 5 Township 12 Range 7



SECTION 5

TOWNSHIP 12

RANGE 7

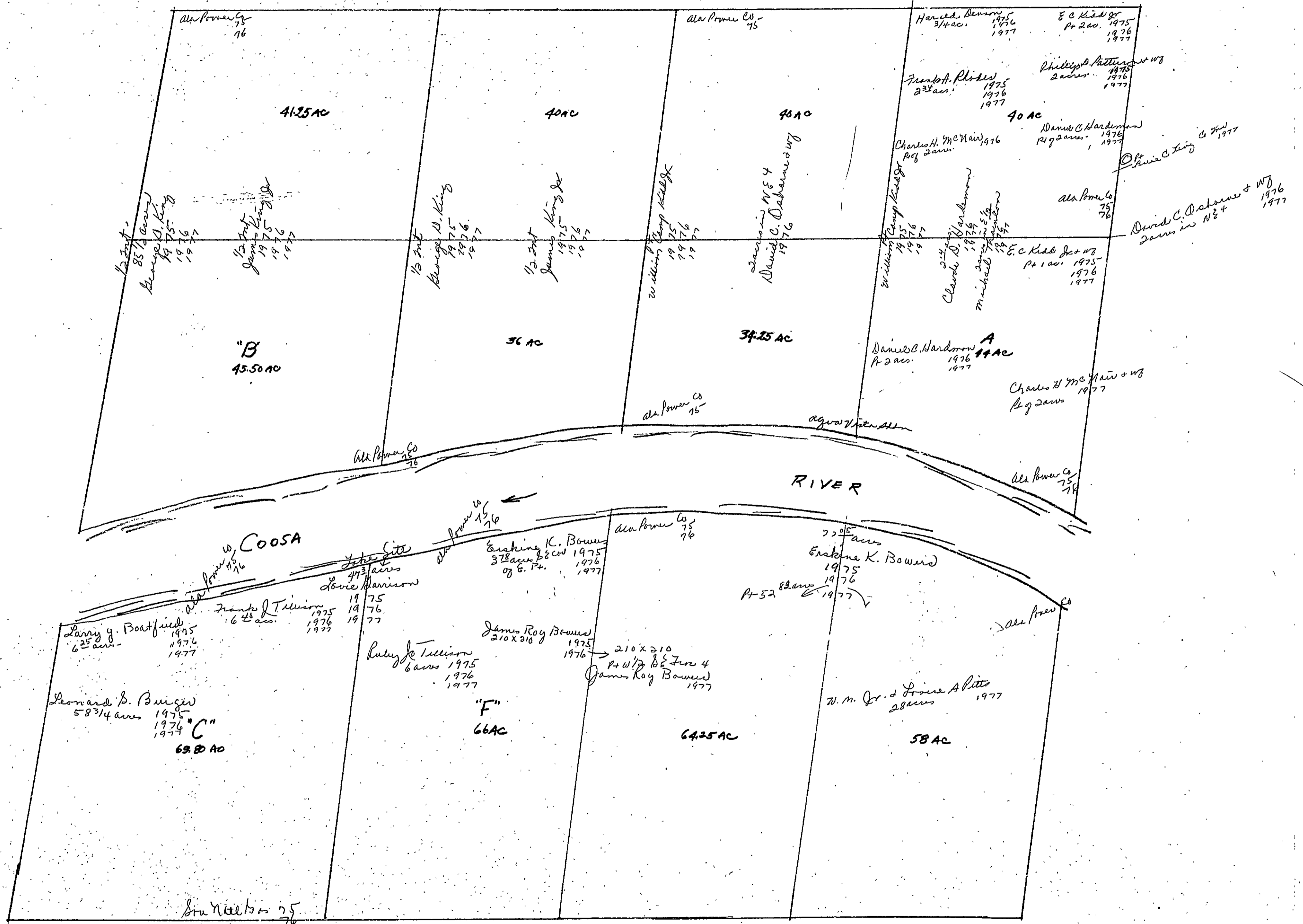
Form 1-S.T.C. P.O.N.—BIRMINGHAM

<p>Fedene Land Bank nw of NW 4 union title 2 ch.</p> <p>Edwards B. George &amp; Jerry Faddy 7 1/2 acs. 1975 1976 1977</p> <p>R. B. Newell Pt 9 1/2 acs. 1975 1976 1977</p> <p>Ronny Johnson 21.9 acs. 1975 1976 1977</p> <p>William R. &amp; Janice Stephens 4 1/2 acs. 1975 1976 1977</p>	<p>Douglas W. Blair Pt 10.6 acs. 1975 1976 1977</p> <p>Charles Edward Holze Pt 2 acs. 1975 1976 1977</p> <p>Rev. Edward F. Holze 19 acs. 1975 1976 1977</p> <p>Joe W. Clayton 4 1/2 acs. 1975 1976 1977</p> <p>Fannie Ray &amp; Zara Mack 1/2 acs. 1975 1976 1977</p> <p>7. E. Mack, 1975 1 acre 7 E Mack, 1976 (Exch) 7 E Mack, 1977</p> <p>Juan Pankung 1/2 acs. 1975 1976 1977</p> <p>R. B. Newell, 1975 Pt 9 1/2 acs. 1976 1977</p> <p>Lewis C. Roberts Pt 1975 1976 1977</p> <p>5 1/2 acs. Carlos B. Bertie Bellino 1975 1976 1977</p>
<p>Joe "C" William Camp Kidd, Jr Pt 1975 1976 1977</p> <p>George T. Gilmore &amp; Judy 27 acs. 1977</p> <p>Tommy D. Mayes &amp; Myranda 3 1/2 acs. 1976 1977</p> <p>1.3 acs. pt &amp; 2nd Tract + of wife No. 9 River 1975</p> <p>Douglas W. Blair Pt &amp; wife of NW 1/4 No 8 1976 1977</p> <p>Thomas Edward Martin Pt. 200 X 300 1976</p>	<p>From B Douglas W. Blair 21.0 acs. + Pt 10.6 acs. Pt 10.6 acs. + 16.7 acs. + Tract Douglas W. Blair Pt 1975 1976 1977</p> <p>C. B. Johnson, Jr Pt 11.3 acs. 1975 1976 1977</p> <p>Hugh A. Johnson 8 1/4 acs. Pt 1975 1976 1977</p> <p>L. R. Kerner 4 acs. 1975 1976 1977</p> <p>Allen D. &amp; Redata Mayles 4.5 acs. 1975 1976 Hugh Johnson 1/2 acs. 1977</p> <p>R. B. Newell Pt 9 1/2 acs. 1975 1976 1977</p> <p>Exch Walden &amp; Myranda 4.4 acs. 1975 1976 1977</p> <p>Exch Walden &amp; Myranda 4.4 acs. 1977</p> <p>Harry D. Coydler, 1976 4 acs. (Blair)</p> <p>George T. Gilmore &amp; Judy 4 acs. 1977</p> <p>Lewis C. Roberts 1/2 1977 1976</p> <p>1/2 Int Fedene Land Bank 1974 1975</p> <p>Old Power Co 75- 76</p>

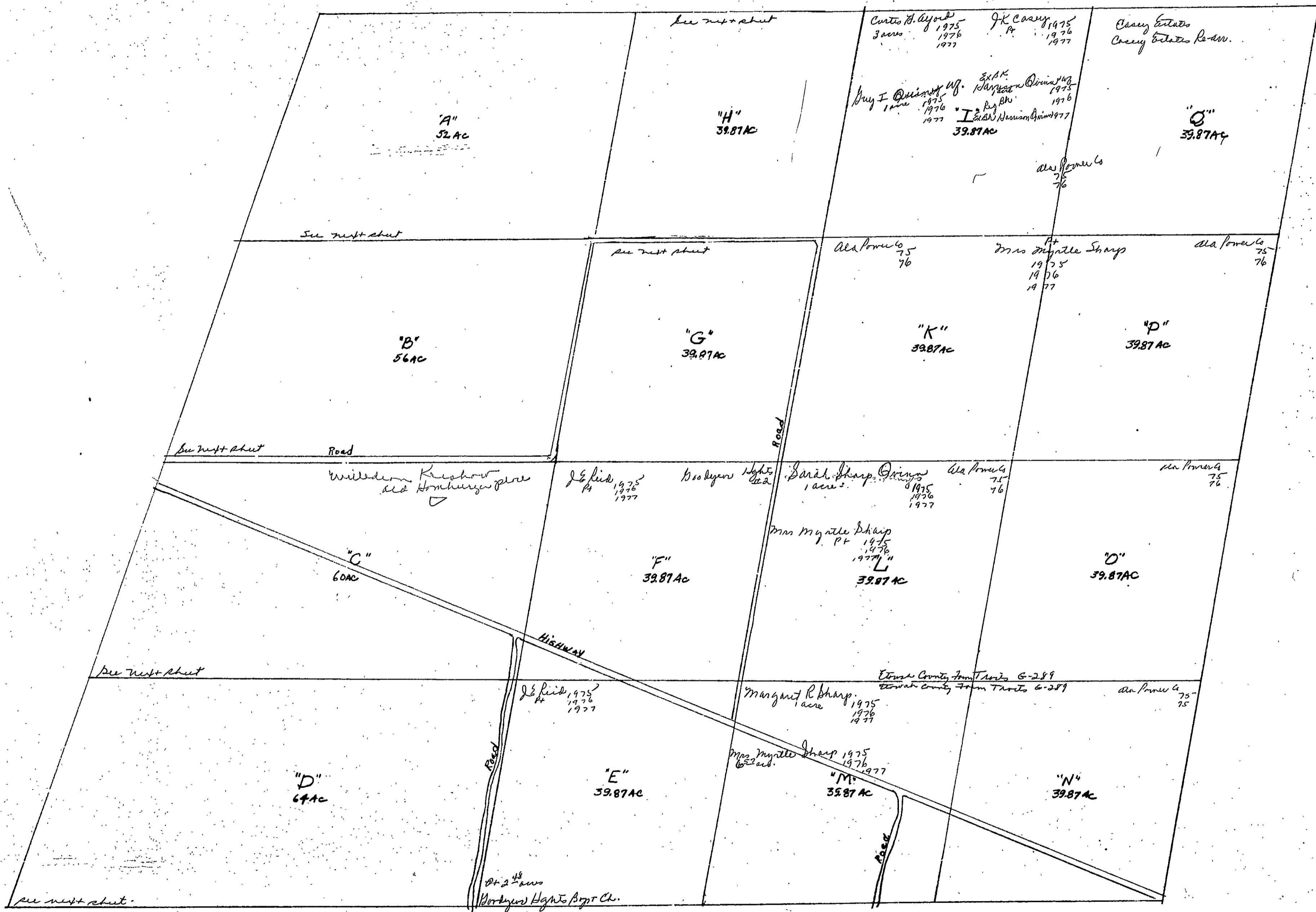
Scale—1 inch = 300.00 Ft.

COUNTY

# Section 6 Township 12 Range 7



Section 7 Townships 12 Range 7



Sec 7, Tp 12 S, R 7 E



Form 1-S.T.C. F & H - BIRMINGHAM

<p>Louise &amp; James Bridges 5 acrs 1975 1976 1977</p> <p>Grace &amp; Edward Cardwell 2.5 acrs 1975 1976 1977</p> <p>John W. Elliott &amp; wife Donna R 5 acrs 1975 1976 1977</p> <p>Jean L. Looney 1 acre 1975 1977</p> <p>W. M. Jr &amp; Louise A. Pitts W. 2 acrs 1975 1976</p> <p>Hiram C. Stone Jr &amp; wife 2 lots 1975 1976 1977</p> <p>Wayne Thomas 1 acre 1975 1976 1977</p>	<p>Trce "A" 5.2 acrs Estate of Hoyt B. Hopper 1975 Estate of Hoyt B. Hopper 1976 Estate of Hoyt B. Hopper 1977</p> <p>Ray Boyd &amp; wife 2.5 acrs 1975 1976 1977</p> <p>Lannie &amp; Lurdie Adams 1975 1976 1977</p> <p>Alger Travin Estate Pt 1975 1976 1977</p> <p>Howard V &amp; Lou Ellen Travin 1975 1976 1977</p> <p>William M. Kerkow 2 acrs 1975 1976 1977 (old Hamburg joint in Tr.)</p> <p>Anne Pitts &amp; wife Alma Cook 3 acrs 1975 1976 1977</p> <p>R. H. Nabors &amp; wife Estate of R. H. Nabors &amp; wife 1977</p> <p>Reg. Pt. R. H. Nabors &amp; wife 2 acrs 1977</p> <p>James E. Roberts Jr &amp; wife Pt of 7 acrs 1975 1976 1977</p>
<p>Louise &amp; James Bridges 4 acrs + 11.7 acrs 1975 1976 1977</p> <p>David H. Herring &amp; wife 1975 1976 1977</p> <p>Arthur Hill 6 acrs 1975 1976 1977</p> <p>Trce B</p> <p>Ray Crowder Pt 1975 → Barry Kinner Baker 1976 1977</p> <p>Margaret Etienne Prichett 15 acrs 1975 1976 1977</p> <p>Carl B. Wofford Pt Trce "B" 1975 1976 E. of Ymca St 1977</p> <p>Wm Ed Pauline H. Wright 17 acrs 1975 1976 1977</p> <p>Wm. A. Light Pt 1975</p> <p>Louise &amp; James Bridges 1976</p> <p>W. E. Stubbard Jr &amp; wife Deloris Pt 1 acre 1975 1976 1977</p> <p>Ala Power Co Pt 1975 76</p>	<p>Trce "C" 60 acrs Goodgero Hays Subd.</p> <p>J. H. Harvey 3 acrs 1975 1976 1977</p> <p>Alger Travin Estate Pt 1975 1976 1977</p> <p>Howard V &amp; Lou Ellen Travin 1975 1976 1977</p> <p>Thomas J. Travin 4 acrs 1975 1976 1977</p> <p>J. E. Field Pt 1975 1976 1977</p> <p>James E. Roberts Jr &amp; wife Pt of 7 acrs 1975 1976 1977</p> <p>Trce "D" - 60 acrs Trce Subd. B-133</p>

Scale—1 inch = 300.00 Ft.

SECTION 7

TOWNSHIP 12

RANGE 7

Form 1-S.T.C. P.O. No. - BIRMINGHAM

<p>Ex Bk Mrs. Jane Alexander 140' x 150' 1975 1976 1977</p> <p>Walter W. Alexander 1975 1976 1977</p> <p>Gary Leon Halloway 1976 1977</p> <p>James A. Alldredge 1975 1976 1977</p> <p>3. L. Bailey Jr 1975 1976 1977</p> <p>Charles E. Baker 1975 1976 1977</p> <p>B. P. Bennett 1975 1976 1977</p>	<p>Tract "H" or N E 1/4 W 4 Ferry Allen Bryan 1975 Baker 1976 1977</p> <p>W. N. Bryant 1975 9 acres 1976 12 acres 1977</p> <p>R. L. Curry 1975 1 acre 1976 1977</p> <p>Willis T. Hall 1975 1/2 acre 1976 1977</p> <p>Louise Hanes 1975 2 1/2 acres 1976 1977</p> <p>J. L. Elton Plesky 1975 1 acre 1976 1977</p> <p>Paul &amp; Wanda Ray (105' x 420') 1975 1976 1977</p> <p>J. F. Bunting 1975 1/2 acre 1976 1977</p> <p>Donny L. Herring 1976 1977</p>	<p>James Redman &amp; WJ 1975 1 3/4 acres 1976 1977</p> <p>Hubert L. Simpson 1975 5 acres 1976 1977</p> <p>O. D. Wynn 1975 1 acre 1976 1977</p> <p>Ex Bk James A. Alldredge 1975 Ex Bk, acre 1976 By GN 1977</p> <p>Ex Bk Eugene Farnon 1975 4 acres 1976 Ex Bk Eugene Farnon 1977</p> <p>Ex Bk J. B. Werten 1975 1/2 acre 1976 Ex Bk Werten 1976 1/2 acre Ex Bk 1977</p> <p>Marvin F. Alexander 1975 Ex Bk Marvin F. Alexander &amp; WJ 1/2 acre N W cor. 1976 1977</p>	<p>D. D. Bowers 1975 1 acre 1976 1977</p> <p>William H. Clark &amp; WJ (200' x 222.33') 1975 1976 1977</p> <p>Rag Crowder 1975 1/2 acre 1976 1977</p> <p>Bary Kenneth Baker 1976 1977</p> <p>John R. Dunn 1975 2 acres 1976 1977</p> <p>May D. Hunter 1975 2 acres 1976 1977</p> <p>David B. Herring 1975 1/2 acre 1976 1977</p> <p>William M. Keener &amp; Jewel W. Keener 6 3/4 acres 1975 1976 1977</p>	<p>Tract "B" W. M. Jr &amp; Lewis B. Pitts 1975 8 acres 1976 5 1/2 acres 1977</p> <p>Jerry Moore &amp; WJ 1975 3 1/2 acres 1976 1977</p> <p>de Powell 1975</p> <p>Wayne Russell 1975 1/2 acre 1976 1977</p> <p>W &amp; B Studdard Jr &amp; WJ Helms 1975 1 acre 1976 1977</p> <p>Carl B. Wofford 1975 1/2 acre 1976 1977</p> <p>Hogt Edwards &amp; WJ 3 1/2 acres 1977</p>
---	--	--	--	--

Scale - 1 inch = 300.00 Ft.

COUNTY \_\_\_\_\_

111

SECTION

8

TOWNSHIP

12

RANGE

7

FORM 1—S.T.C.—ROBERTS & SON, BIRMINGHAM

<p>N. W. of N. W. Ala Power Co 75-76</p>	<p>N. E. of N. W. See next sheet</p>	<p>N. W. of N. E. Ala Power Co 75-76 W. Harrison Williams John P. Walker 39 acres 1975-1976-1977</p>	<p>N. E. of N. E. P. H. Kidd 1975-1976-1977 Wilson A. Smith 29 1/2 ac. 1975-1976-1977 Ala Power Co 75-76</p>
<p>S. W. of N. W. Ala Power Co 75-76 Mrs Myrtle Sharp 1975-1976-1977 Mrs J. Reams Walker 1975-1976-1977 E. of Love Creek</p>	<p>S. E. of N. W. John F. Walker East 33 acres 1975-1976-None Willie B. Walker 1977</p>	<p>S. W. of N. E. See next sheet E. W. Sims Property</p>	<p>S. E. of N. E. Wilson A. Smith 12 ac. 1975-1976 E. W. Sims Property R. C. Sims "The" 1975-1976-1977 By Bk R. C. Sims 1976 E. W. Sims "The" 1976-1977</p>
<p>N. W. of S. W. Ala Power Co 75-76 Mrs J. Reams Walker 1975-1976-1977 E. of Love Creek</p>	<p>N. E. of S. W. See next sheet</p>	<p>N. W. of S. E. W. H. Hall 1975-1976-1977 John A. Dickson 45 ac. 1975-1976-1977 William P. Wellington 1975-1976-1977 William H. &amp; Lucille Wighton 1975-1976-1977</p>	<p>N. E. of S. E. Carl Harris 23 ac. 1975-1976-1977 Carl Wade Harris 27 ac. 1975-1976-1977 Wilson A. Smith 16 ac. 1975-1976-1977 Jerry Tomlin 12 ac. 1975-1976-1977 Langie L. Watson 2 ac. 1975-1976-1977 E. W. Sims Property R. C. Sims "The" 1975-1976-1977 By Bk R. C. Sims "The" 1976 E. W. Sims "The" 1977</p>
<p>S. W. of S. W. Maurice &amp; Jerry Hale 1975-1976-1977 Maurice &amp; Marilyn Hale 1975-1976-1977 Mrs J. Reams Walker 1975-1976-1977 E. of Love Creek Ala Power Co 75-76</p>	<p>S. E. of S. W. J. T. Noojin Plat Ala Power Co 75-76</p>	<p>S. W. of S. E. Wilson A. Smith 12 ac. 1975-1976-1977</p>	<p>S. E. of S. E. Wilson A. Smith 12 ac. 1975-1976-1977 T. G. Taylor 1975-1976-1977 E. W. Sims Property R. C. Sims "The" 1975-1976-1977 By Bk R. C. Sims "The" 1976 E. W. Sims "The" 1977</p>

COUNTY

Scale—1 inch=300 Ft.

SECTION

8

TOWNSHIP

12

RANGE

7

Form 1-S.T.C. P. O. H. - BIRMINGHAM

Freddie M. Chastain, 1975  
2 1/2 ac. -  
(known as 3+4 ac. -  
Cottrell)  
1976  
1977  
Donald J. Jarrillo  
1 1/2 ac. -  
1975  
1976  
1977

aa Power Co  
75  
76

William A. Armstrong & WJ  
(Sister & Brother)  
1975  
1976  
1977

part of 7184

Wagner, Edward  
58 ac. -  
1975  
1976  
1977  
John Mitchell & brother William  
58 ac. -  
1975  
1976  
1977  
L. D. Jenkins  
1 1/2 ac. -  
1975  
1976  
1977  
E. B. Jenkins  
1 1/2 ac. -  
1975  
1976  
1977

Jack, David  
1/2 ac. -  
1975  
1976  
1977  
Robert W. Kennington, Jr & WJ  
(110 x 220)  
1975  
1976  
1977

Richard P. Dean & WJ  
1975  
1976  
1977  
Robert W. McGhee & WJ  
1975  
1976  
1977

Ray Gibson  
1975  
1976  
1977  
Andrew K. McCune  
122 ac. -  
1975  
1976  
1977

Willis T. Hall  
1975  
1976  
1977  
H. K. Reeves  
1975  
1976  
1977  
Robert B. Sims  
2 ac. -  
1975  
1976  
1977

W. B. Humphrey  
1975  
1976  
1977  
J. W. Stuckey & WJ  
2 ac. -  
1975  
1976  
1977

Robert E. Joseph & WJ  
1975  
1976  
1977

Ernest B. Harrell Jr & WJ  
- 49 ac. -  
1975  
1976  
1977

Joe David Moore & WJ  
.51 ac. -  
1975  
1976  
1977

Bobby Dean Nelson  
.46 ac. -  
1975  
1976  
1977

William P. Wallington & WJ  
1/4 ac. -  
1975  
1976  
1977

William H & Louise Wigton  
1975  
1976  
1977

Jimmy F. Braddy  
1975  
1976  
1977  
Willie B. Walker, 1977  
13 ac.

Patsy Peace  
4 1/2 ac. -  
1975  
1976  
1977

Betty D. Reeves or Myrtle Reeves  
.60 ac. -  
1975  
1976  
1977

C E & Mrs Willie C. Sandifer  
16 1/2 ac. -  
1975  
1976  
1977

Mrs Willie C. Sandifer  
4 ac. -  
1975  
1976  
1977

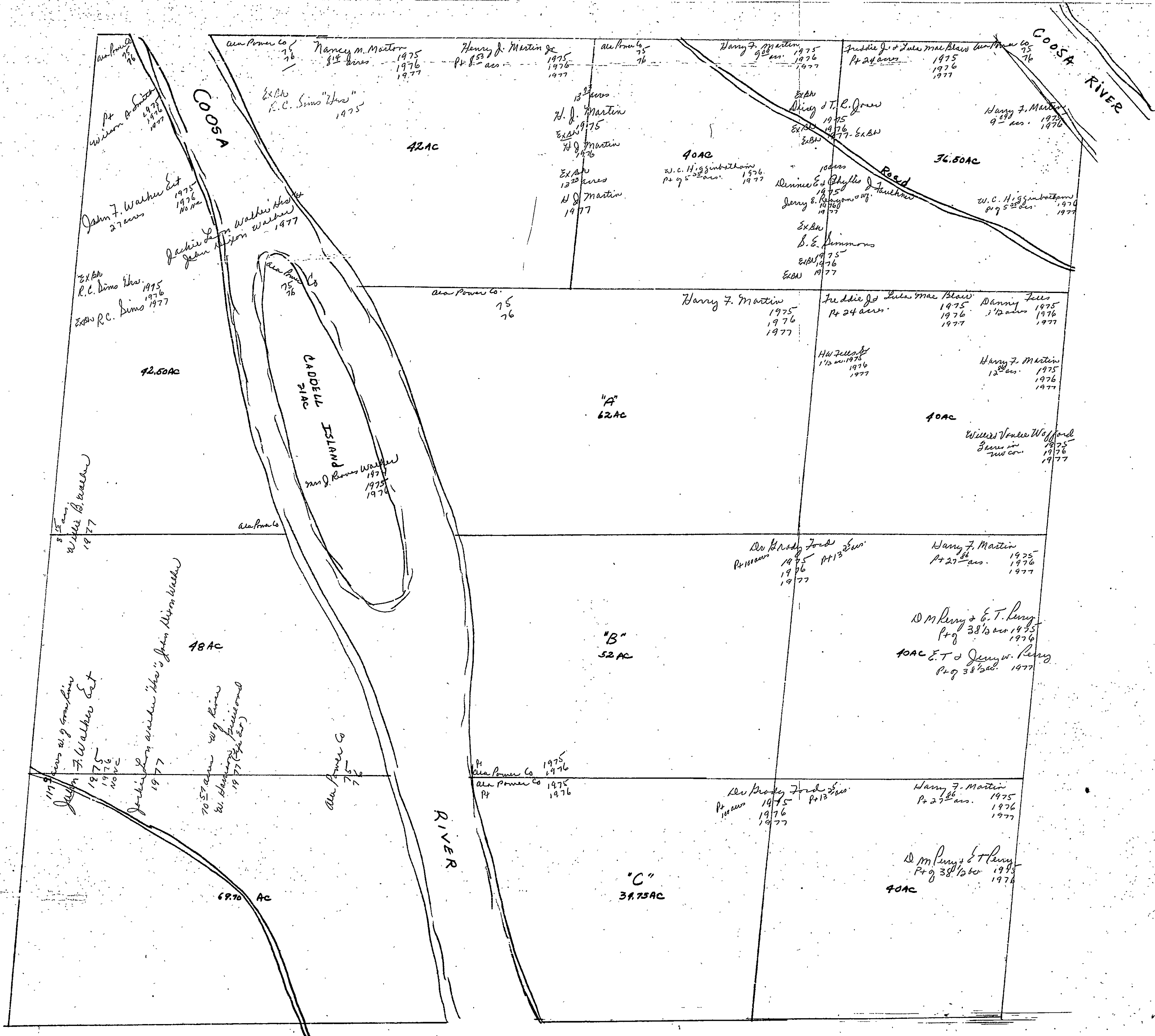
J P Walker  
8 1/2 ac. -  
1975  
1976  
NONE

John F. Walker Est  
5 ac. -  
1975  
1976  
NONE

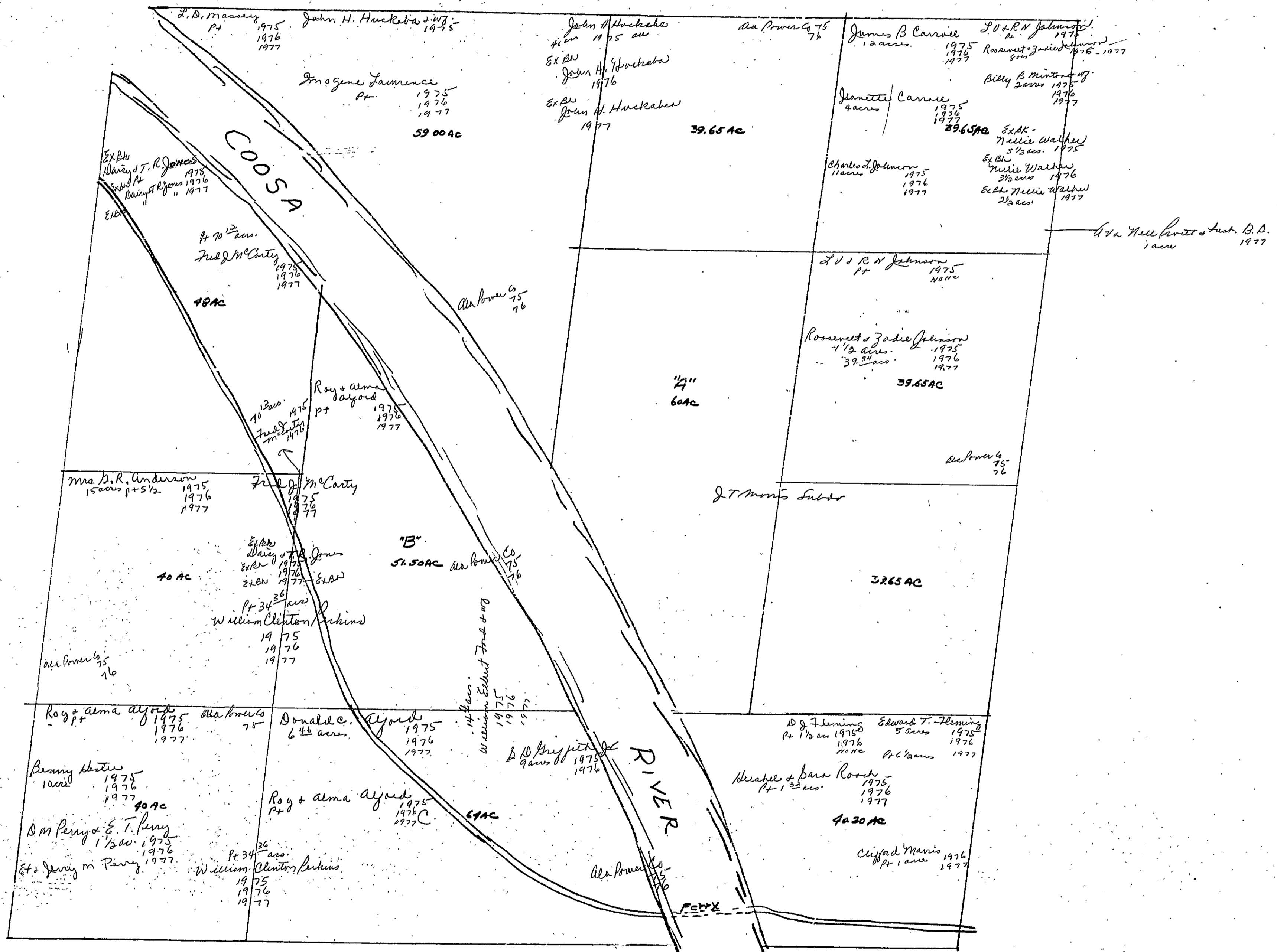
Scale-1 inch = 300.00 Ft.

COUNTY

Section 9 Township 12 Range 7



Section 10 Township 12 Range 7



Sec 10, T12 R7E

SECTION 11

TOWNSHIP 12

RANGE 7

FORM 1—S.T.C.—ROBERTS & SON, BIRMINGHAM

166' X 200'

<p><b>N. W. of N. W.</b></p> <p>David &amp; Blevins 8 acs - 1975 1976 1977</p> <p>Archie Bone 16 acs 1975 1976 1977</p> <p>George R &amp; Virginia Carrawell 16 acs in 1/2 sec. 1975 1976 1977</p>	<p><b>N. E. of N. W.</b></p> <p>L. C. Carrawell, Jr 2 acs 1975 1976 1977</p> <p>Vonnie Lou Dalton Pt 7 acs 1975 1976 1977</p> <p>H. C. Godfrey Pt 59 acs 1975 1976 1977</p> <p>Edgar T. Wilson Pt 57 acs 1975 1976 1977</p> <p>Kenneth Brins, 1976 - 68 acs. Ted W. Jones &amp; Mary - 68 acs.</p> <p>Burnie 1975 1976 1977</p>	<p><b>N. W. of N. E.</b></p> <p>David &amp; Blevins 1975 1976 1977</p> <p>John Leonard &amp; Jeanette Bryan 40 acs Expt 1975 1976 1977</p> <p>Edgar Leonard &amp; Jeanette Bryan 1977</p> <p>H. C. Godfrey Pt 59 acs 1975 1976 1977</p> <p>Burnie &amp; Stinson 1975 1976 1977</p>	<p><b>N. E. of N. E.</b></p> <p>Jerry &amp; Martha L. Pullen all 1975 1976</p> <p>Jerry &amp; Martha L. Pullen 49 acs 1975 1976 1977</p> <p>William K. Stinson &amp; Pamela S. Stinson 1977</p>
<p><b>S. W. of N. W.</b></p> <p>Mrs Virginia Carrawell W 312' = 8 acs 1975 1976 1977</p> <p>Dennis T. Passard 32 acs 1975 1976 1977</p> <p>26 acs 1977</p>	<p><b>S. E. of N. W.</b></p> <p>See next sheet</p>	<p><b>S. W. of N. E.</b></p> <p>See next sheet</p>	<p><b>S. E. of N. E.</b></p> <p>Jerry &amp; Martha L. Pullen all 1975 1976</p> <p>W. M. Child &amp; Drville H. Child 19 acs 1977</p>
<p><b>N. W. of S. W.</b></p> <p>Jerry &amp; Benzen 1975 1976</p> <p>Arthur Braden Hill &amp; Minnie Lou 1977</p>	<p><b>N. E. of S. W.</b></p> <p>William E. Alexander Pt 1975 1976 1977</p> <p>James A. Bussary 1 3/4 acs 1975 1976 1977</p> <p>Mrs Eva R. Hodges 1 1/2 acs 1975 1976 1977</p> <p>Edgar T. Wilson Pt 1975 1976 1977</p> <p>Joe L. Phillips 1 1/2 acs 1975 1976 1977</p> <p>John L. Phillips 1 1/2 acs 1975 1976 1977</p> <p>William Roy Vines &amp; W Pt &amp; 2 acs 1975 1976 1977</p> <p>William Roy Vines 1976 1977</p> <p>(Tangeworth Auth II - H-56-57)</p>	<p><b>N. W. of S. E.</b></p> <p>See next sheet</p>	<p><b>N. E. of S. E.</b></p> <p>Gregory H. Hankes Pt 1/2 ac. 1975 1976 1977</p> <p>John Phillips Jr 3 1/4 acs Pt 6 1/2 1975 1976 1977</p> <p>R. B. League, 1975 4 acs R. B. League &amp; W 1976 11 acs Ex BA 1977</p> <p>Thomas W. Gilliam &amp; Smith Pt 9 1/2 acs 1975 1976 1977</p> <p>all same 75</p>
<p><b>S. W. of S. W.</b></p> <p>See next sheet</p>	<p><b>S. E. of S. W.</b></p> <p>See next sheet</p>	<p><b>S. W. of S. E.</b></p> <p>M. R. Deems Pt 2 acs 1975 1976 1977</p> <p>Edwina Dean Kanglow 3 acs 1975 1976 1977</p> <p>Blaght Mc Mahon 1 acre 1975 1976 1977</p> <p>Blaght Mc Mahon 1977</p> <p>Ex BA - E. P. Bradley "Ex BA" 1 1/4 acs. 1975 1976 1977</p> <p>Ex BA E. P. Bradley "Ex BA" 1 1/4 acs 1977</p> <p>Edwina Dean 1977</p>	<p><b>S. E. of S. E.</b></p> <p>Gregory H. Hankes Pt 1975 1976 1977</p> <p>John Phillips Jr Pt 3 1/4 acs. 1975 1976 1977</p> <p>Thomas W. Gilliam &amp; Smith Pt 9 1/2 acs 1975 1976 1977</p> <p>Ex BA S. D. Sniffen Jr 1975 Ex BA S. D. Sniffen Jr. 1976</p> <p>all same 95</p> <p>W. S. Mann 1977</p>

Scale—1 inch=300 Ft.

COUNTY

Form 1-S.T.C. F. H. - BIRMINGHAM

<p>Jerry Wayne Proves &amp; Wf Lot 100 X 100 1975 1976 Dennis Joe Adams &amp; Helen 2 ac. X 100 ac. X 115 1977</p> <p>Richard Carver at 194' agnd. Bd 1975 1976 1977</p> <p>Vonny Lou Dalton 1/4 acre 1975 1976 1977</p> <p>N.C. Godfrey 1975 1/2 acre 1976 1977</p> <p>Mrs Jean E. Godfrey 1975 1/2 acre 1976 1977</p> <p>Nelson L. Sarah Jones (Barnes) 1975 1976 1977</p> <p>Robert W. Kizer .78 ac. 1975 Kenneth E. Johnson 1976 1977</p>	<p>Lealee H. Bailey 9 acs. Mts 1975 1976 1977</p> <p>Charles W. Fleming 1 1/2 acs. 1975 1976 1977</p> <p>Ronnie Parrell (.34 X 313.83) 1975 1976 1977</p> <p>Curtis W. McMahon 1 acre 1975 1976 1977</p> <p>Edwin Smith 1 acre 1975 1976 1977</p> <p>Manarene Renee 1975 38 ac. 1976 Manarene Renee Morris 1977</p> <p>6 1/2 Tris. Robert C. Croft 1975 1976 1977</p> <p>K. P. &amp; Barbara Sims Lot. 1975 1976 1977</p> <p>Edwin Smith 1975 1 acre - 1976</p> <p>Thomas Hardy 1975 4 1/2 acs. 1976 1977</p> <p>Reuel L. Grice M. Stalling (150 X 150) 1975 1976 1977</p> <p>Benny Eugene Minton 1/2 acre 1975 1976 1977</p>
<p>William E. Alexander 1/2 acre 1975 1976 1977</p> <p>Howard Puckett &amp; Wf 7 1/2 acs. 1975 1976 1977</p> <p>J.C. Stalling Jr 2 acs. 1975 1976 1977</p> <p>Edgar T. Wilson &amp; Wf 1/2 acre 1975 1976 1977</p> <p>Herbert D. Buice 2 acs. 1975 1976 1977</p> <p>Edward T. Fleming 2 acs. 1975 1976 1977</p> <p>Phillip Troy Fuqua (208 X 208) 1975 1976 1977</p> <p>James B. Johnson 1 acre 1975 1976 1977</p> <p>J.D. Morris 1975 1/2 acre 1976 Robert W. Kizer 1977</p>	<p>J.D. Morris 1976 2 ac. NW cor. 1977</p>

Scale-1 inch = 300.00 Ft.



Form 1-S.T.C. P. O. BOX - BIRMINGHAM

<p><i>S. D. Griffith, Jr</i> 3 ac. 1975 1976 1977</p> <p><i>R. E. Handley</i> (80' x 200') 1975 1976 1977</p> <p><i>Imogene B + Louis D. McMeekin</i> 1975 1976 1977</p> <p><i>Ray Nalin + w/ -</i> Pt 1975 1976 1977</p> <p><i>S. C. Pickett</i> Pt 1975 1976 1977</p> <p><i>Ex Ab. Charles Edward Bruce</i> 2 ac. - 1975 1976 1977</p> <p><i>Ex Ab. Charles Edward Bruce</i> 1977</p> <p><i>Ex Ab. Charles Edward Bruce</i> 1977</p> <p><i>Ex Ab. William Ray Vins + w/ -</i> Pt E 2 of SW 4 1975 1976</p> <p><i>Ex Ab. William Ray Vins + w/ -</i> Pt E 2 of SW 4 1976 1977</p>	<p><i>SE of SW 4</i> <i>S. D. Griffith, Jr</i> Pt 1975 1976 1977</p>
<p><i>J. J. Gleason + w/</i> 1/2 ac. Hattie 1975</p> <p><i>William Thomas Maris</i> 1/2 ac. 1976 1977</p> <p><i>R R Driskell</i> 1 1/2 ac. 1975 1/2 acre - 1976 1977</p> <p><i>D. J. Fleming</i> Pt 1 1/2 ac. 1975 1976 None</p> <p><i>Edward T. Fleming</i> 1 1/4 ac. 1975 1976 1977</p> <p><i>Annie Lou Poldis</i> Pt 1975</p> <p><i>Dorothy M. Handley + Imogene McMeekin</i> 1976 1977</p> <p><i>S. D. Griffith, Jr</i> Pt 1975 1976 1977</p> <p><i>Sam + Annie Miller</i> 1/2 ac. 1975 1977</p>	<p><i>SW of SW 4</i> <i>Clifford Maris</i> Pt 1 ac. 1975 1976 1977</p> <p><i>R R Driskell + w/ Ene Driskell</i> 1 ac. 1976</p> <p><i>R R Driskell + w/ Eric</i> 1977</p> <p><i>Herald + Sara Roach</i> Pt 1975 1976 1977</p> <p><i>Lucille Griffith Weyna</i> Pt 1 1/2 ac. 1975 1976 1977</p> <p><i>Lamar Lynn</i> Pt - 1975 1976 1977</p> <p><i>Ex BK John Reeves + w/</i> 1/2 ac. 1975</p> <p><i>Ex BK John Reeves + w/</i> 1/2 ac. 1976</p> <p><i>Ex BK John Reeves + w/</i> 1/2 ac. 1977</p> <p><i>Tom + Annie Miller</i> 1975 1976</p>

Scale - 1 inch = 300.00 Ft.

SECTION

12

TOWNSHIP

12

RANGE

7

FORM 1-S.T.C.—ROBERTS & SON, BIRMINGHAM

<p><b>N. W. of N. W.</b></p> <p>P. E. McKee 8 1/2 1975 1976</p> <p>Ex Bk P. E. McKee 1977</p>	<p><b>N. E. of N. W.</b></p> <p>R. L. McKee 8 1/2 1975 1976 1977</p>	<p><b>N. W. of N. E.</b></p> <p>Jacks H. Butler 1 1/4 ac. 1975 1976 1977</p> <p>Robert T. Hayes 1 acre 1975 1976 1977</p> <p>Brown Hill 16 acre 1975 1976 1977</p>	<p><b>N. E. of N. E.</b></p> <p>W. H. Butler 1 1/2 ac. 1975 1976 1977</p> <p>B. H. Mayes 14 acres 1975 1976 1977</p> <p>2 acres Bobby Jo McKee 1975 1976 1977</p> <p>P. E. McKee 14 5/8 1975 1976</p> <p>Ex Bk 1977</p> <p>C. L. McKee 14 7/8 1975 14 8 1/2 1976 1977</p>
<p><b>S. W. of N. W.</b></p> <p>Colonel C. M. Davis 1975 1976 1977</p>	<p><b>S. E. of N. W.</b></p> <p>H. Wayne McKee 1 1/2 ac. 1975 1976 1977</p> <p>Ex Bk P. E. McKee 1977</p>	<p><b>S. W. of N. E.</b></p> <p>J. A. Bahammir 15 acres 1975 1976 1977</p> <p>J. C. Handy 10 1/2 ac. 1975 1976 1977</p> <p>Pat Tidmore 1 1/4 ac. 1975 1976 1977</p> <p>Ex Bk J. W. R. Handy 1975 1 acre 1976 1977</p> <p>Ex Bk J. W. R. Handy 1 acre 1976 1977</p> <p>Ex Bk J. W. R. Handy 1 acre 1977</p>	<p><b>S. E. of N. E.</b></p> <p>Lillian W. White all 1975 1976 1977</p> <p>J. C. Coffey 1975 1976 1977</p> <p>Ex Bk J. C. Coffey 1977</p> <p>H. M. &amp; W. M. Mitchell 1 acre 1975 1976 1977</p>
<p><b>N. W. of S. W.</b></p> <p>Ben J. Butler 9 1/2 ac. 1975 1976 1977</p> <p>C. B. J. J. J. 1975 1976 1977</p> <p>James H. (Hank) [unclear] 2 acres 1975 1976 1977</p> <p>Ruth Ellen Jenkins 6 1/10 ac. 1975 1976 1977</p> <p>Sam &amp; Arnie Miller 2 acres 1975 1976 1977</p>	<p><b>N. E. of S. W.</b></p> <p>M. L. Turner 20 acres 1975 1976 1977</p> <p>Linda Turner Wood &amp; Luch 1 acre 1975 1976 1977</p>	<p><b>N. W. of S. E.</b></p> <p>E. J. Turner 1975 1976 1977</p> <p>Ex Bk K. F. Keener 1975 1976 1977</p> <p>Ex Bk K. F. Keener 1977</p>	<p><b>N. E. of S. E.</b></p> <p>M. L. Turner 1975 1976 1977</p>
<p><b>S. W. of S. W.</b></p> <p>James H. (Hank) [unclear] all 1975 1976 1977</p>	<p><b>S. E. of S. W.</b></p> <p>M. L. Turner 30 acres 1975 1976 1977</p> <p>Ex Bk K. F. Keener 1975 1976 1977</p> <p>Ex Bk K. F. Keener 1977</p>	<p><b>S. W. of S. E.</b></p> <p>C. R. White 20 acres 1975 1976 1977</p> <p>Ex Bk K. F. Keener 1975 1976 1977</p> <p>Ex Bk K. F. Keener 1977</p>	<p><b>S. E. of S. E.</b></p> <p>J. H. Collins 39 acres 1975 1976 1977</p> <p>Ex Bk Hugh H. Collins 38 acres 1977</p> <p>Ex Bk Hugh H. Collins 1 acre 1977</p>

Scale—1 inch—300 Ft.

COUNTY

SECTION 13

TOWNSHIP 12

RANGE 7

FORM 1—S.T.C.—ROBERTS & SON, BIRMINGHAM

<p><b>N. W. of N. W.</b></p> <p>Harvey F. &amp; Edie Bogaway (200 X 310) 1975</p> <p>Michael Wayne Fred 2 1/2 acs. 1975</p> <p>James Marlon Fred 2 1/2 acs. 1976</p> <p>W. J. Handley 15 acs. 1975</p> <p>Earl Carnes 8 1/2 acs. in 5 1/2 1976</p> <p>J. A. Carnes (195 X 310) 1975</p> <p>Johnny W. Duncan (150 X 310') 1975</p> <p>John Mullins 10 acs. 1975</p> <p>Wayne Redden 10 acs. 1975</p> <p>Wayne Redden &amp; W. M. Young 10 acs. 1975</p> <p>Cecil W. Bales &amp; W. M. Young 2 1/2 acs. 1975</p> <p>John Hardy Young 2 1/2 acs. 1975</p> <p>Ronald M. Young in 5 1/2 1976</p>	<p><b>N. E. of N. W.</b></p> <p>Wayne &amp; Casey 35 1/2 acs. 1975</p> <p>Billy Ray Jones &amp; W. M. Young 4 1/2 acs. 1975</p>	<p><b>N. W. of N. E.</b></p> <p>Jack R. &amp; Annie Bogaway all 1975</p>	<p><b>N. E. of N. E.</b></p> <p>Basal D. Baker &amp; W. M. Young 39.94 acs. 58 X 50' 1975</p>
<p><b>S. W. of N. W.</b></p> <p>James Marlon Fred 1 ac. 1975</p> <p>Jerry Johnson &amp; W. M. Young 1977</p> <p>Mildred L. Pridley 45 ac. 1975</p> <p>Gary H. Jenkins &amp; W. M. Young 2 acs. 1975</p> <p>Henry Lee Miller 1 ac. 1975</p> <p>W. V. Bogaway 36 acs. 1975</p> <p>W. V. Bogaway 1977</p> <p>Flora &amp; T. Carnes 4 acs. 1976</p> <p>Ricky &amp; Betty M. Young East 1/2 1976</p> <p>2 1/2 acs. Ricky &amp; Betty M. Young 1977</p>	<p><b>S. E. of N. W.</b></p> <p>Brody Williams all 1975</p> <p>7 1/2 of section duplicity co 1975 1976 1977</p>	<p><b>S. W. of N. E.</b></p> <p>Jack R. &amp; Annie Bogaway all 1975</p>	<p><b>S. E. of N. E.</b></p> <p>J. B. Boay 1975</p>
<p><b>N. W. of S. W.</b></p> <p>Isabelle W. Clarkson Prq 13 1/2 acs. 1975</p> <p>R. E. Clarkford Pr 13 acs. 1976</p> <p>D. M. McMahon Pr 1975</p> <p>James D. &amp; W. M. Young Pr 1977</p> <p>W. V. Bogaway 1977</p> <p>W. V. Bogaway 1977</p>	<p><b>N. E. of S. W.</b></p> <p>Ann Property Co 1975</p>	<p><b>N. W. of S. E.</b></p> <p>B. M. Pridley 1 1/2 ac. 1975</p> <p>James C. Pridley 1 ac. 1975</p> <p>Curtis M. Markov 3 1/2 acs. 1975</p> <p>J. C. Pridley 3 acs. 1975</p> <p>Edna J. Pridley 1977</p>	<p><b>N. E. of S. E.</b></p> <p>John P. Pridley 1975</p>
<p><b>S. W. of S. W.</b></p> <p>See next sheet</p>	<p><b>S. E. of S. W.</b></p> <p>See next sheet</p>	<p><b>S. W. of S. E.</b></p> <p>See next sheet</p>	<p><b>S. E. of S. E.</b></p> <p>See next sheet</p>

Scale—1 inch=300 Ft.

COUNTY \_\_\_\_\_

Form 1-S.T.C. P. O. N. - BIRMINGHAM

<p>William E. &amp; Dorothy J. Bishop 6<sup>1/2</sup> ac. 1975 1976 1977</p> <p>Roy A. Capper &amp; wif Betty C (95' x 207.9') 1975 1976 1977</p> <p>Lester &amp; Louise DeLoach 1/2 ac. 1975 1976 1977</p> <p>Louise &amp; Willie DeLoach 1/2 ac. 1975 1976 1977</p> <p>L. H. Rizer 10 ac. 1975 1976 1977</p> <p>William Lankford &amp; wif 1/2 ac. 1975 1976 1977</p> <p>Mrs J. T. Possey 10 ac. 1975 1976 1977</p> <p>J. B. Possey 10 ac. 1975 1976 1977</p>	<p>Alabama Property Company 1975 1976 1977</p> <p>Jerry D. Jenkins 2 ac. 1975</p> <p>Jerry D. &amp; Alice Jenkins 1 ac. 1976 1977</p> <p>Jerry D. Jenkins &amp; Opal Lee 1 ac. 1976 1977</p> <p>James B. Martin 1975 1976 1977</p> <p>P. R. Bandlin &amp; wif. Mahan 8<sup>3/4</sup> ac. 1975 1976 1977</p> <p>Charles F. Mann 1976 1977</p> <p>Johnny Ray Turner 21<sup>23</sup> ac. 1975 1976 21<sup>25</sup> ac. 1976</p> <p>Harold L. Alexander 1976 1977</p> <p>W. F. Turner &amp; wif. Edna (105' x 130') 1975 1976 1977</p> <p>Ex Bn R T Hedley &amp; wif 1975 1976 1977</p> <p>Ex Bn R T Hedley 1976 1977</p> <p>Ex Bn R T Hedley 1977</p>
<p>Inahelle W. Clarkson Pt 13<sup>22</sup> ac. 1975 1976 1977</p> <p>R E Lankford Pt 13 ac. 1975 1976 1977</p> <p>J. W. Moore Jr &amp; wif Pt 1975 1976 1977</p> <p>J. W. Moore Jr &amp; wif 1976 1977</p> <p>J. W. Moore 1977</p> <p>Bobby Ray Nunnally 3 ac. 1975 1976 1977</p> <p>Ex Bn W. V. Hoagaway &amp; wif Mrs. J. Lee, ma of Hoagaway Pt 1/2 - 16 ac. 1975 1976 1977</p> <p>Ex Bn W. V. Hoagaway &amp; wif 1976 1977</p> <p>Ex Bn W. V. Hoagaway &amp; wif 1977</p> <p>Murray E. Millender &amp; wif Frances Pt 9/19 ac. 1975 1976 1977</p> <p>Murray E. Millender 1976 1977</p>	<p>Alabama Property Co 1975 1976 1977</p> <p>Carl D. Wilkins &amp; wif (Lot 80' x 153') 1975 1976 1977</p> <p>Ex Bn M. W. Handley Pt of 15<sup>12</sup> ac. 1975 1976 1977</p> <p>Ex Bn " " 1977</p> <p>Alabama Property Co 1975 1976 1977</p> <p>Carl D. Wilkins &amp; wif 14 ac. 1975 1976 1977</p> <p>Ellio Jones 7<sup>1/2</sup> ac. 1975 1976 1977</p> <p>James Patterson 7<sup>1/2</sup> ac. 1975 1976 1977</p> <p>Ewell Smith 3/4 ac. 1975 1976</p> <p>Ex Bn Ewell Smith &amp; wif Mazie Smith 1977</p> <p>Mrs Grace Taylor 4<sup>2</sup> ac. 1975 1976 1977</p> <p>Dinda Thompson 1 ac. 1975 1976 1977</p>

Scale—1 inch = 300.00 Ft.

SECTION

14

TOWNSHIP

12

RANGE

4

FORM 1—S.T.C.—ROBERTS & SON, BIRMINGHAM

<p><b>N. W. of N. W.</b></p> <p>First Baptist Church &amp; N.W. of N.W. 1975 Wells 1976 Pt 1/2 acre 1977</p> <p>Henry Tucker Ford &amp; wt (Pt 1/2 X 1/4) 1975 1976 1977</p> <p>Catherine M. Simmons Patton 1975 1976 1977</p> <p>Woo orrow Morris 1975 1976 1977</p> <p>John Henry &amp; Mildred A. Norton 1975 1976</p> <p>Ex John Henry &amp; Mildred A. Norton 1977</p> <p>Louise Griffith Beynon 1975 Pt 1/2 acre 1976 1977</p>	<p><b>N. E. of N. W.</b></p> <p>Hay + Cornes 1975 2 1/2 acres 1976 3 1/2 acres 1977</p> <p>1/4 W of Railroad Subst 1975 1976 1977</p>	<p><b>N. W. of N. E.</b></p> <p>See next sheet</p>	<p><b>N. E. of N. E.</b></p>
<p><b>S. W. of N. W.</b></p> <p>See next sheet</p>	<p><b>S. E. of N. W.</b></p> <p>1/4 W of Railroad Subst 1975 1976 1977</p>	<p><b>S. W. of N. E.</b></p> <p>See next sheet</p>	<p><b>S. E. of N. E.</b></p> <p>John Bates &amp; wt 1975 Pt 1976 1977</p> <p>Ex John Bates &amp; wt 1977</p> <p>A. D. Battles 1975 Pt 1976 1977</p> <p>Ex A. D. Battles &amp; Edna 1977</p> <p>W. Harrison Billings 1975 Pt 7 9/16 acres 1976 1977</p> <p>Billy Joseph Bazaway 1975 1976 1977</p> <p>Tommy &amp; Louis A. McMurkin 1975 1976 1977</p> <p>Tom Turner &amp; Virginia Turner 1977</p> <p>David S. Burgess 1976 1977</p>
<p><b>N. W. of S. W.</b></p> <p>See next sheet</p>	<p><b>N. E. of S. W.</b></p>	<p><b>N. W. of S. E.</b></p> <p>Wayne Farnes 1975 1976 1977</p> <p>Robert Allen Pentecost 1975 (150' X 150') 1976 1977</p> <p>Barney W. &amp; Sophia Lett 1975 1976 1977</p> <p>Mrs Hannah C. Doolittle 1975 1976 1977</p> <p>Hannah C. Collins 1977</p>	<p><b>N. E. of S. E.</b></p> <p>See next sheet</p>
<p><b>S. W. of S. W.</b></p> <p>Joe D. &amp; Sara H. (150' X 180') 1975 1976 1977</p> <p>Harold W. Jewell 1975 9 acres 1976 1977</p> <p>Ernest Harold Jolley &amp; wt (180' X 180') 1975 1976 1977</p> <p>Cecil W. Pauls &amp; wt 1975 1 acre 1976 1977</p> <p>James D. Jewell 1975 9 1/4 acres 1976 1977</p>	<p><b>S. E. of S. W.</b></p> <p>Melvin D. Bloom 1975 1 acre 1976 1977</p> <p>Mrs Hannah C. Doolittle 1975 1976 1977</p> <p>Hannah C. Collins 1977</p> <p>Ex A. E. Knight 1975 1/2 acre</p> <p>Ex A. E. Knight 1976 1/2 acre</p> <p>A. E. Knight 1977</p>	<p><b>S. W. of S. E.</b></p> <p>Mrs H. C. Doolittle &amp; Hannah C. Collins 1975 1976 1977</p> <p>See next sheet</p>	<p><b>S. E. of S. E.</b></p> <p>Jerry Bazaway 1975 Pt 1976 1977</p> <p>Isabelle W. Clarkson 1975 Pt 13 5/8 1976 1977</p> <p>J.W. Moore, Jr &amp; wt 1975 Pt 1976 1977</p> <p>Ex J.W. Moore, Jr &amp; wt 1976 1977</p> <p>Christine Burns Reaves 1975 23 acres 1976 1977</p> <p>Ala Power Co 1975 76</p> <p>Sumner Line I-3</p>

Scale—1 inch=300 Ft.

COUNTY

Form 1-S.T.C. P. O. No. - BIRMINGHAM

<p>Fred H. Basenberg Jr 200' Piedmont Hwy NW of Sec 4 1975 1976 1977</p> <p>Marion E. Dobbis Pt 1975 1976 1977</p> <p>Johnny M. Floyd 1 acre 1975 1976 1977</p> <p>James W. Hamilton 3 acres 1975 1976 1977</p> <p>Mrs Wella Oakes Henson Pt 4 acres 1975 1976 1977</p>	<p>Robert W Bishop 1/2 acre 1975 1976 1977</p> <p>Lennie D. Marris 1/2 acre 1975 1976 1977</p> <p>M. C. Marris 2 1/2 acres 1975 1976 1977</p> <p>Thomas A. Marris 1 acre 1975 1976 1977</p> <p>Jada G. Burns 1975 1976 1977</p> <p>Frank A. Rastauri 42 ac. 1975 1976 1977</p> <p>William E. Ford 1/2 ac. 1975 1976 1977</p> <p>J. C. Strawn + W3 2 acres 1975 = Ex Bk J. C. Strawn + W3 1976 Ex Bk J. C. Strawn 1977</p> <p>Mrs G. B. Strout 1 acre 1975 1977</p> <p>Walter R. Hillery 2 1/2 ac. 1975</p> <p>Ex Bk Walter R. Hillery 1976</p> <p>Ex Bk Walter R. Hillery 1977</p> <p>Mrs Alice West 2 1/2 ac. 1975 1976</p> <p>The Marris Brothers Pt 1975 1976 1977</p> <p>Ex Bk J. N. Dewell + W3 1 acre 1975 1976 1977</p> <p>Ex Bk J. N. Dewell + W3 1976 1977</p> <p>Ex Bk J. N. Dewell + W3 1976 1977</p> <p>F. T. Marris 23 acres 1975 1976 1977</p>
<p>J. J. Burns Pt 1975 1976 1977</p> <p>Sec of New 4</p> <p>John C. Marris 1/2 ac. 1975 1976 1977</p> <p>Louis Joe Burns 2 acres 1975 1976 1977</p> <p>Jim McKee 1 acre 1975 1976 1977</p> <p>Marion E. Dobbis Pt 1975 1976 1977</p> <p>B. I. Boyd - Blind 1975 1976 1977</p> <p>Ex Bk " " 1977</p> <p>Elisha W. Norton 2 acres + lot 1975 1976</p> <p>Henry Tucker Ford + W3 Pt 1975 1976 1977</p> <p>Ex Bk Elisha W. Norton 1977</p> <p>Mrs Wella Oakes Henson Pt 4 acres 1975 1976 1977</p> <p>James D + Tammy L. Stephenson Pt 711/100 acres 1975 1976 1977</p> <p>James D + Tammy L. Stephenson 1977</p> <p>James Edward Lee 1/2 ac. 1975 1976 1977</p> <p>James Edward Lee + Sandra M. Pentecost Lee 1977</p>	<p>Mrs Amanda Aycock Pt 2 1/2 acres 1975 1976 1977</p> <p>G. D. Hinton Pt 1/2 ac. 1975 1976 1977</p> <p>W. C. Hilliard 1977</p> <p>Ex Bk W. C. Williams Jr + W3 1/2 ac. 1975</p> <p>Ex Bk W. C. Williams Jr + W3 1976 1977</p> <p>Ex Bk " " 1977</p> <p>Home J. Basenberg 2 acres 1975 1976 1977</p> <p>J. Paul Hutcherson + Willie L. Hutcherson 1/2 ac. 1975 1976 1977</p> <p>Kyle Coit 1 acre 1975 1976 1977</p> <p>Hanson Jenkins Pt 1 1/2 acres 1975 1976 1977</p> <p>Charles Andrew Fuller + W3 1975 1976 1977</p> <p>O. R. + Mary Jo Loney 2 1/4 acres + lot 1975 1976</p> <p>Robert B. Leath + W3 100' x 150' 1975 1976</p> <p>Ted L. Wayne Hawks + Frances Patricia Hawks (100' x 150') 1977</p> <p>W. Harrison Hilliard Pt 1/2 ac. 1975 W. C. Hilliard</p> <p>Mrs. C. M. Sims Pt 2 1/2 ac. 1975 1976</p> <p>Luther B. Tocher 42 ac. 1975 1976</p> <p>Linda B. Griffith 1 acre 1975 1976 1977</p> <p>4 1/2 acres Mrs. Sherrill Marris 1975 1976 1977</p> <p>Claude W + Loretta J. Womble 79 acres 1975 1976 1977</p>

Scale - 1 inch = 300.00 Ft.

Form 1-S.T.C. P.A. N. - BIRMINGHAM

<p>Mr. L. C. Allsup Jr 1 acre 1975 1976 1977 R. C. Allsup Jr 1977</p> <p>Larry C. Allsup Jr (100' x 233') 1975 1976 1977</p> <p>R. E. Bucklew 3 ac 1975 1976 1977</p> <p>Vascard Lewis &amp; WJ Lot 1975 1976 1977 EX BK Vascard Lewis &amp; WJ - 1977</p> <p>William D. Engradio Etal 2 lots 1975 1976 1977</p> <p>Ranald F. Griffith &amp; WJ 3 lots 1975 1976 1977</p> <p>R. E. Handley 2 lots 1975 1976 1977</p>	<p>NE 1/4 N 1/4 4 Milton &amp; Estelle Henning Pt N 1/2 David B. &amp; Jan M. Patterson 1975 1976 1977</p> <p>Joe F. Waters &amp; WJ 1 3/4 ac. 1975 1976 1977</p> <p>Mr. L. C. Allsup Jr. 5 1/2 ac. 1975 1976 1977 EX BK Mrs. L. C. Allsup Jr. 1976 5 1/2 ac. 1977</p> <p>Johnny D. Pearson &amp; WJ 1.25 ac. 1973.3' 1975 1976 K. B. Bengefield 1977 EX BK C. D. Bengefield</p> <p>James H. Reamer (120' x 200') 1975 1976 1977</p> <p>Charles E. Burch Pt Lot 1975 1976 1977</p> <p>Roy C. Spraggins Pt 1975 1976 1977</p> <p>Hugh C. Stovess 1 ac. 1975 1976 1977</p> <p>Luther S. Tucker Pt 1975 1976 1977</p>	<p>Adrian Knight Pt N 1/2 1975</p> <p>Joe F. Waters &amp; WJ 1 3/4 ac. 1975 1976 1977</p> <p>Mr. L. C. Allsup Jr. 5 1/2 ac. 1975 1976 1977 EX BK Mrs. L. C. Allsup Jr. 1976 5 1/2 ac. 1977</p> <p>Ray C. Craft &amp; WJ 1976 Ray C. Craft &amp; WJ 1977</p> <p>Larry J. Davidson &amp; WJ Lot 1975 1976 1977</p> <p>David E. Bursgen Lot 1975 1976 1977</p> <p>Virginia Edwards 23 1/2 ac. 1975 1976 1977</p> <p>Charles E. Burch Pt Lot 1975 1976 1977</p> <p>Ray C. Spraggins Pt 1975 1976 1977</p> <p>1/2 acre E. B. Hooper Jr 1975 1976 1977</p> <p>James T. Hodgney Lot 1975 1976 1977</p>	<p>Lloyd Gelford 3 ac. 1975 1976 1977</p> <p>W 1/2 N 1/4 4 J. Michael Chestwood (100' x 200') 1975 1976 1977 Roy Kenneth Spraggins 100' x 200' 1977</p> <p>James E. Hanks 1 1/2 ac. 1975 1976 1977</p> <p>Fog Heath 1 1/2 ac. 1975 1976</p> <p>Larry J. Davidson &amp; WJ Lot 1975 1976 1977</p> <p>David E. Bursgen Lot 1975 1976 1977</p> <p>23 1/2 ac. Virginia Edwards 1975 1976 1977</p> <p>Ray C. Spraggins Pt 1975 1976 1977</p> <p>1/2 acre E. B. Hooper Jr 1975 1976 1977</p> <p>James T. Hodgney Lot 1975 1976 1977</p> <p>Danny Carlisle 2 lots (from Edwards) 1976 Lloyd M. Young &amp; Estelle M. W. 1977</p> <p>C. A. Lancaster Lot 1975 1976 1977</p> <p>Donnie &amp; Catherine Marbut Lot 1975 1976 1977</p>	<p>Ennis &amp; Bonallen Marbut (200' x 200') 1975 1976 1977</p> <p>Red Maxwell 2 1/2 ac. 1975 1976 1977</p> <p>H. P. Marshall Jr 55 ac. 1975 1976 1977</p> <p>James H. Wise 1 acre 1975 1976 1977</p> <p>Pamela M. Young &amp; WJ (125' x 143.3') 1975 1976 1977</p> <p>L. W. Gary 100' x 200' (from Edwards) 1975 1976 1977 EX BK L. W. Gary &amp; WJ 1976</p> <p>Coil Coffey Lot 1975 1976 1977</p> <p>Ray C. Craft &amp; WJ 200' x 211' 1976</p>
<p>Mrs. Amanda Alford Pt 2 1/2 ac. 1975 1976 1977</p> <p>John Bates &amp; WJ Pt 1975 1976</p> <p>A. D. Battles Pt Lot 1975 1976</p> <p>Marynette G. Clark &amp; George Clark Lot 1/2 ac. 1975 1976 1977</p> <p>J. D. Chestwood &amp; WJ 3/4 acre 1975 1976 1977</p> <p>Raymond Lee Davis &amp; WJ (100' x 200') 1975 1976 1977</p>	<p>SW 1/4 N 1/4 6 Francis E. Estes &amp; WJ 3 ac. 1975 1976 1977</p> <p>Van C. Darrach Pt 1975 1976 1977</p> <p>W. Harrison Hilliard Pt 9 1/2 ac. 1975 1976 1977</p> <p>B. D. Hinton Pt 1975 1976 1977</p> <p>Houston Jenkins Pt 1 1/2 ac. 1975 1976 1977</p> <p>J. D. Chestwood &amp; WJ 3/4 acre 1975 1976 1977</p> <p>R. Loney &amp; Mary B. Loney EX BK W. C. Hilliard 1975</p> <p>Mrs. C. H. Lingo Lot 3/4 ac. Hilliard 1975</p>	<p>John B. Stephens (50' x 200') 1975 1976 1977</p> <p>Homer Taylor &amp; WJ Pt 1975 1976 1977</p> <p>Luther S. Tucker Pt 9 1/2 ac. 1975 1976</p> <p>EX BK Vann B. Burrell 1975 EX BK Lot Vann B. Burrell 1976 EX BK Vann B. Burrell 1977</p> <p>Carvin J. &amp; Mary J. Abel (138' x 200') 1975 1976 1977</p> <p>David E. Bursgen Pt 1 1/2 q N 1/2 1976 1977</p> <p>Inogene G. &amp; Davis D. McMillan Lot 100' x 100' 1976</p> <p>Tim Turner &amp; Virginia Turner 1977</p>	<p>Frank L. Boy (12.5' x 200') 1975 1976 EX BK Frank L. Boy &amp; Emma 1977</p> <p>Nannie O Burns Pt 7 ac. 1975 1976 J. T. Burns Pt 7 ac. 1977</p> <p>Isabelle W. Clarkson Pt 13 1/2 ac. 1975 1976 1977</p> <p>Dallas Cobb (100' x 200') 1975 1976 1977</p> <p>Newton D. Farnester 4 1/2 ac. 1975 1976 1977</p> <p>Jerry H. Young Pt 7 1/2 ac. 1975 1976 1977</p>	<p>W 1/2 N 1/4 4 Robert J. Goldberg 6 1/2 ac. 1975 1976 1977</p> <p>Jerry Graham 1 1/2 ac. 1975 1976 1977</p> <p>Thomas Matthews 1 1/2 ac. 1975 1976 1977</p> <p>J. W. Moore &amp; WJ (Pt 8 1/2 B 1/4) 1975 1976 1977 EX BK J. W. Moore &amp; WJ</p> <p>D. M. McMahon Pt 1975 1976 James D. Barry Barons &amp; WJ Pt 1977</p> <p>Charles I. Ryan (100' x 280') 1975 1976 None - (125' x 300') James I. Ryan 1977</p> <p>Dale H. Young &amp; WJ (100' x 100') 1975 1976 1977</p>





SECTION

15

TOWNSHIP

12

RANGE

7

Form 1-S.T.C. P. O. K. - BIRMINGHAM

<p>W 1/2 Sw 4<sup>th</sup></p> <p>Jim Chapman &amp; wife 1975 2 acres. 1976 1977</p> <p>B.B. McLain 1975 Pt 32<sup>nd</sup> ac. 1976 Ex Ab B.B. McLain 1977</p> <p>Henry Tucker Ford &amp; wife 1975 Pt Sw 4<sup>th</sup> 1976 1977</p> <p>L. Owens Remond 1975 3 1/2<sup>th</sup> ac. 1976 Ex Ab L. Owens Remond 1977</p> <p>Jack Ford 1975 Pt Sw 4<sup>th</sup> 1976 1977</p> <p>Mrs Ute Roundtree 1975 Pt 32<sup>nd</sup> ac. 1976 1977</p> <p>Mrs Sharon L. Stopp &amp; Dr Harry D. Littleton 1975 Pt 1/2 1976 1977</p> <p>Parters M. Hill &amp; wife 1975 1 acre pt 8 1976 NW 1/4 1977</p> <p>Pope M. Kilgore 1975 Pt 1/2 ac 1976 1977</p> <p>Ernest F. Lancaster 1975 1 acre 1976 1977</p> <p>Ex Ab Mona V. Lancaster 1976 1 acre 1977-Ex Ab</p> <p>Ford &amp; Mannis 1975 Pt - Sw 4<sup>th</sup> 1976 1977</p>	<p>Mrs H. G. Ford 1975 Pt</p> <p>Dr William E Ford 1975 Pt Sw 4<sup>th</sup></p> <p>James H. McPinnis 1975 Pt 32<sup>nd</sup> ac. 1976 1977</p> <p>M. H. Dawney 1975 1/2 acre 1976 1977</p> <p>First Baptist Church of North Bluff 1975 Pt 1976 1977</p> <p>Francis B. Landers 1975 31 ac. 1976 1977</p> <p>Francis B. Landers 1977</p> <p>John Henry &amp; Mildred G. Norton 1975 Pt 1976 1977</p> <p>Ex Ab John Henry &amp; Mildred G. Norton</p> <p>Roy &amp; Ann Aggins 1975 Pt 1976 1977</p>
<p>Bonnie H. Fincher &amp; wife 1975 650 acres. 1976 1977</p> <p>Henry Tucker Ford &amp; wife 1975 Pt Sw 4<sup>th</sup> 1976 1977</p> <p>Jack Ford 1975 Pt Sw 4<sup>th</sup> 1976 1977</p> <p>Dr William E Ford 1975 Pt Sw 4<sup>th</sup> 1976 1977</p> <p>Pope M. Kilgore 1975 Pt 1/2 ac 1976 1977</p> <p>W.H. McLain 1975 Pt 17<sup>th</sup> 1976 Pt 15<sup>th</sup> 1977</p> <p>Mrs Ute Roundtree 1975 Pt 32<sup>nd</sup> ac. 1976 1977</p> <p>Mrs Sharon L. Stopp &amp; Dr Harry D. Littleton 1975 Pt 1/2 1976 1977</p> <p>Archie R. Tommie &amp; wife 1975 1/2 acre - 1976 1977</p> <p>Iva Lee McLain 1976 1 1/2 acres 1977</p>	<p>J. B. Barnes 1975 Pt 1976 1977</p> <p>M. H. Dawney 1975 5 acres NW cor. 1976</p> <p>Henry Tucker Ford &amp; wife 1975 Pt 1976 1977</p> <p>Charles E. Johnson 1975 1 acre 1976 1977</p> <p>James H. McPinnis 1975 1976 1977</p> <p>William C. Street &amp; wife 1975 10 acres - 1976 1977</p> <p>Ex Ab James E. Roberts 1975 Pt 1/2 acre 1976 EX Ab NW Sec 16</p>

Scale--1 inch = 300.00 Ft.

COUNTY

SECTION 15

TOWNSHIP 12

RANGE 7

Form 1-S.T.C. \* \* \* BIRMINGHAM

*NE of Sec 4*  
 Jean Kennel Coffman  
 2 acres 1975  
 1976  
 1977

Milton Carmel  
 Pt 1.5 acres 1975  
 1976  
 1977

James W. Hildy & WB  
 2<sup>1</sup>/<sub>2</sub> acres 1975  
 1976  
 1977

Willard M. & Rayelle L. Groover  
 210 X 210 1975  
 1976  
 1977

William Ralph Jones  
 2 acres 1975  
 1976  
 1977

Woodrow & Fannie R. Larrin  
 3<sup>1</sup>/<sub>4</sub> acres 1975  
 1976  
 1977

Charles E. Habers & WB 1975  
 7 acres  
 1976  
 1977

Marion T. Smith  
 1<sup>1</sup>/<sub>2</sub> acs. 1975  
 1976  
 1977

Roy C. Spraggins  
 1<sup>1</sup>/<sub>2</sub> acs. 1975  
 1976  
 1977

Frank L. Stille  
 Pt 2 lots 1975  
 1976  
 1977

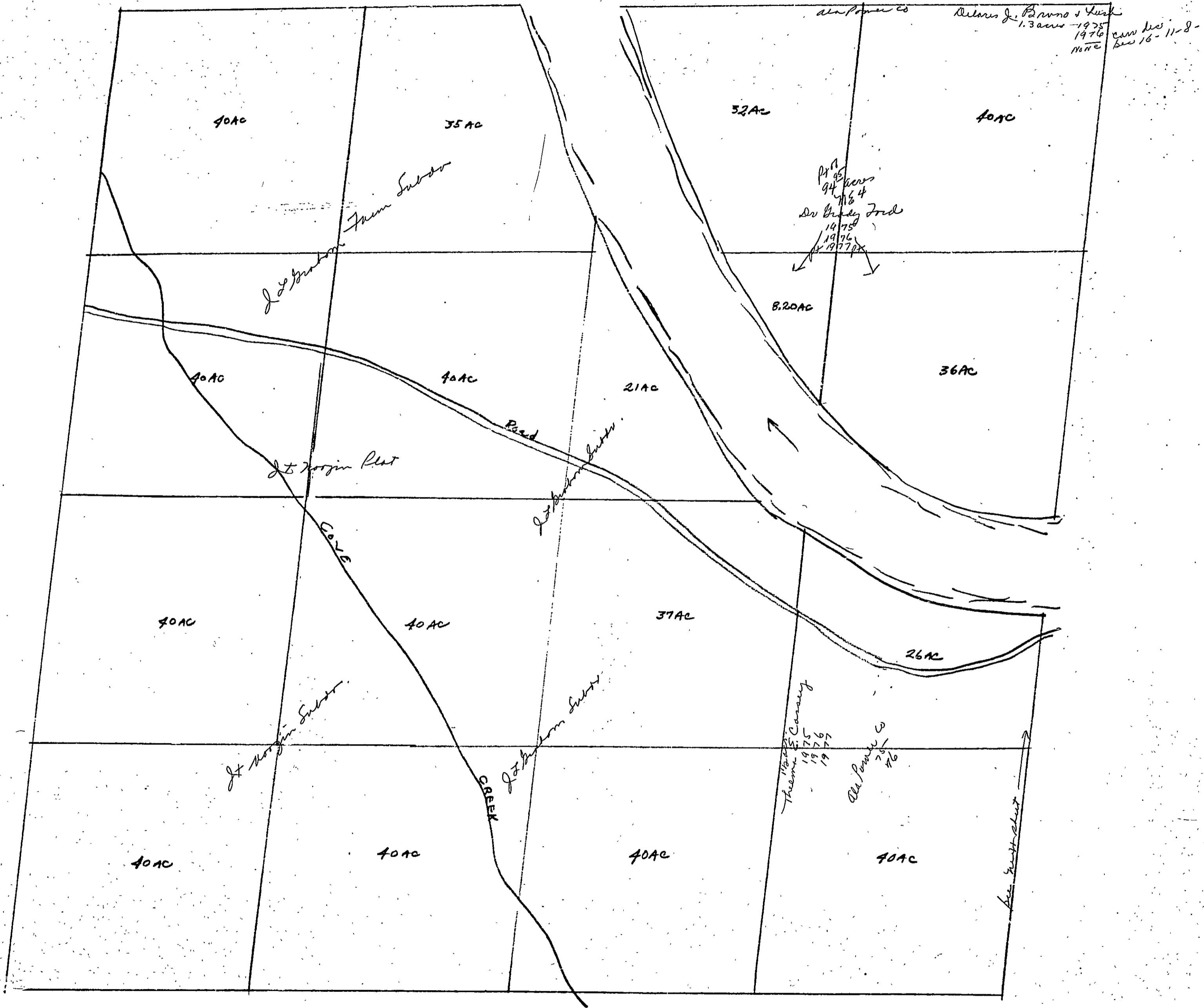
EX 2A  
 Frank L. Lovren 1975  
 Pt 13 acs.  
 EX BK  
 Frank L. Lovren 1976  
 Pt 13 acs.  
 EX 2A " " 1977

EX BK  
 James E. Lubits 1975  
 Pt 1<sup>1</sup>/<sub>2</sub> acs.

Scale—1 inch = 300.00 Ft.

COUNTY \_\_\_\_\_

Section 16 Township 12 Range 7



Sec 16, Tp 12 S, R 7E

SECTION

16

TOWNSHIP

12

RANGE

7

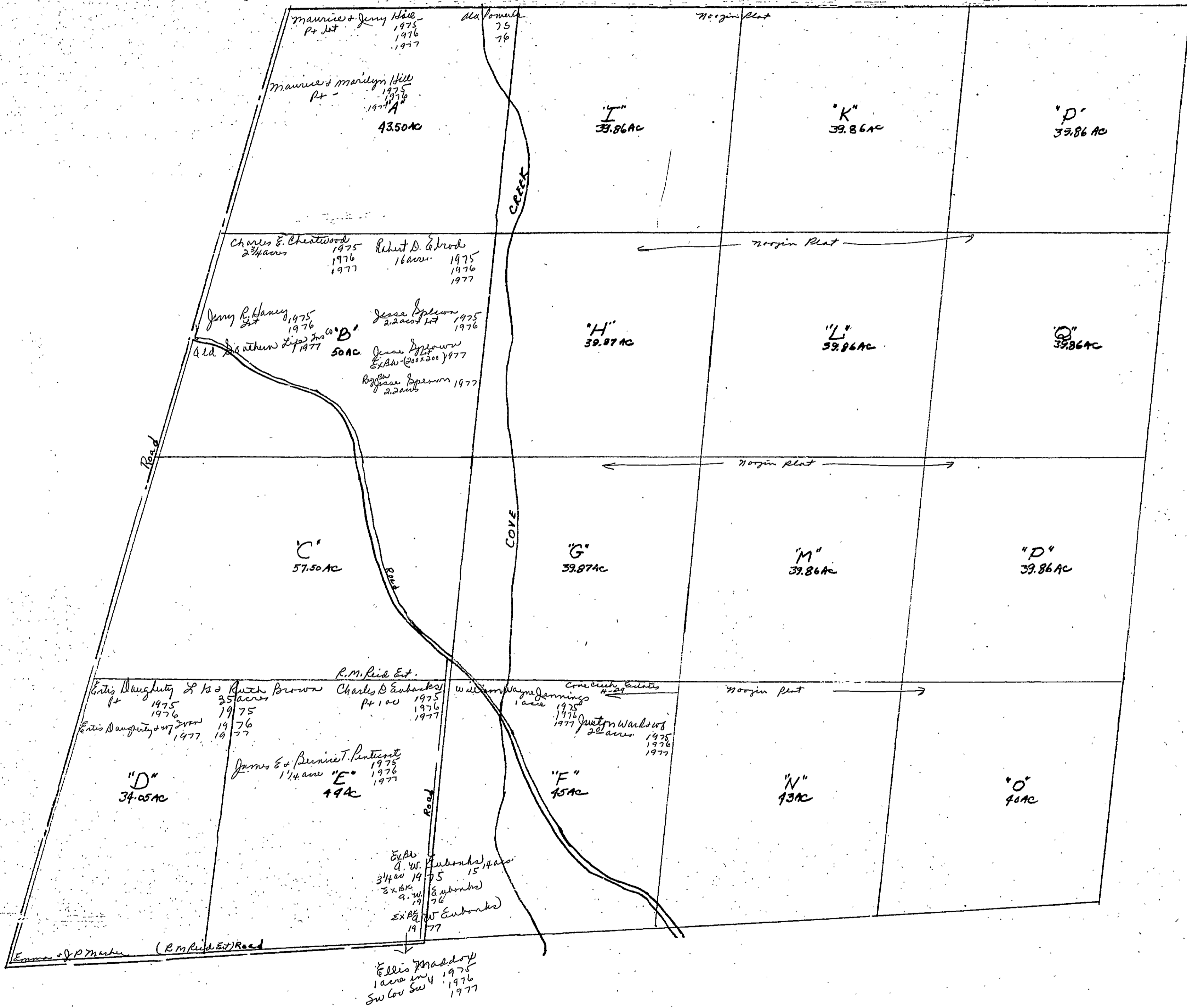
Form 1-S.T.C. P. H. - BIRMINGHAM

<p>EX BK Mrs Francis Dattings EX BK Mrs Francis Dattings 1975 EX BK " " 1976 EX BK " " 1977</p> <p>EX BK Mrs Charles O. Thompson 1975 Pt 8 1/2 - 1976 1977</p> <p>EX BK Remus + Alma Terrell Pt 8 1/2 - " 1975 EX BK Ryok " 1976 1977</p>	<p>NE of SE 4 100' x 152' Anna B. Abel + Trust 1975 1976 1977</p> <p>Johns Bluff Drury Company Inc 1975 1976 1977</p> <p>Frederick B. Abel 1 acre 1975 1976 1977</p> <p>George C. Morris 1977</p> <p>7 1/2 acres James B. Abel Jr 14 75 6.22 acres 1976 1977</p> <p>1.60 acres Hazel W. Allamp 1975 1976 1977</p> <p>Andrew W. Aultman 1975 1976 1977</p> <p>2 1/2 Mrs Eva Ann Ford 1975 1976 1977</p> <p>1/4 acre F. M. Gardner 1975 1976 1977</p> <p>1 1/2 acres James M. Johnson 1975 1976 1977</p>	<p>SE of SE 4 Johns Bluff Drury Company Inc 1975 1976 1977</p> <p>EX BK Mrs Charles O. Thompson 1975 Pt 8 1/2 - 1976 1977</p> <p>EX BK Remus + Alma Terrell Pt 8 1/2 - " 1975 EX BK " " 1976 1977</p> <p>EX BK James B. Abel Jr + Trust 9 acres 1976 8 1/2 SE 4 1977</p> <p>EX BK Mrs Rita Roundtree Pt 8 1/2 - (Trw 9?) 1975 1976 1977</p> <p>1 acre Charles Brown Landford + Trust 1975 1976 1977</p> <p>Pt Trw 9? Ford &amp; Morris 1975 1976 1977</p> <p>Curtis A. Mc Mahon 1975 1976 1977</p> <p>Dace Young + Trust 1977</p> <p>.85 ac. Anastasia D. Smith 1975 1976 1977</p> <p>1 1/2 ac. Junius T. West 1975 1976 1977</p> <p>EX BK (Calvin A. Sutton Blind - Exempt) EX BK 1975 EX BK 1976 EX BK 1977 Pt 8 1/2 SE 4 - (State Tr 9) James E. Roberts EX BK 1975 EX BK 1976 EX BK 1977</p>
---	--	--

Scale - 1 inch = 300.00 Ft.

COUNTY

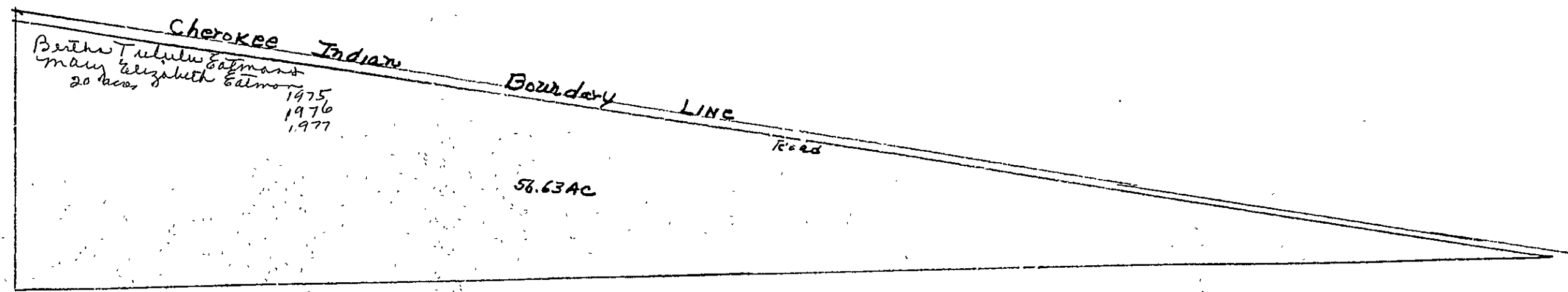
Section 17 Township 12 Range 7



Sec 17, Tp 12, R 7E



Section 18 Township 12 Range 7



SECTION 19

TOWNSHIP 12

RANGE 7

FORM 1—S.T.C.—ROBERTS & SON, BIRMINGHAM

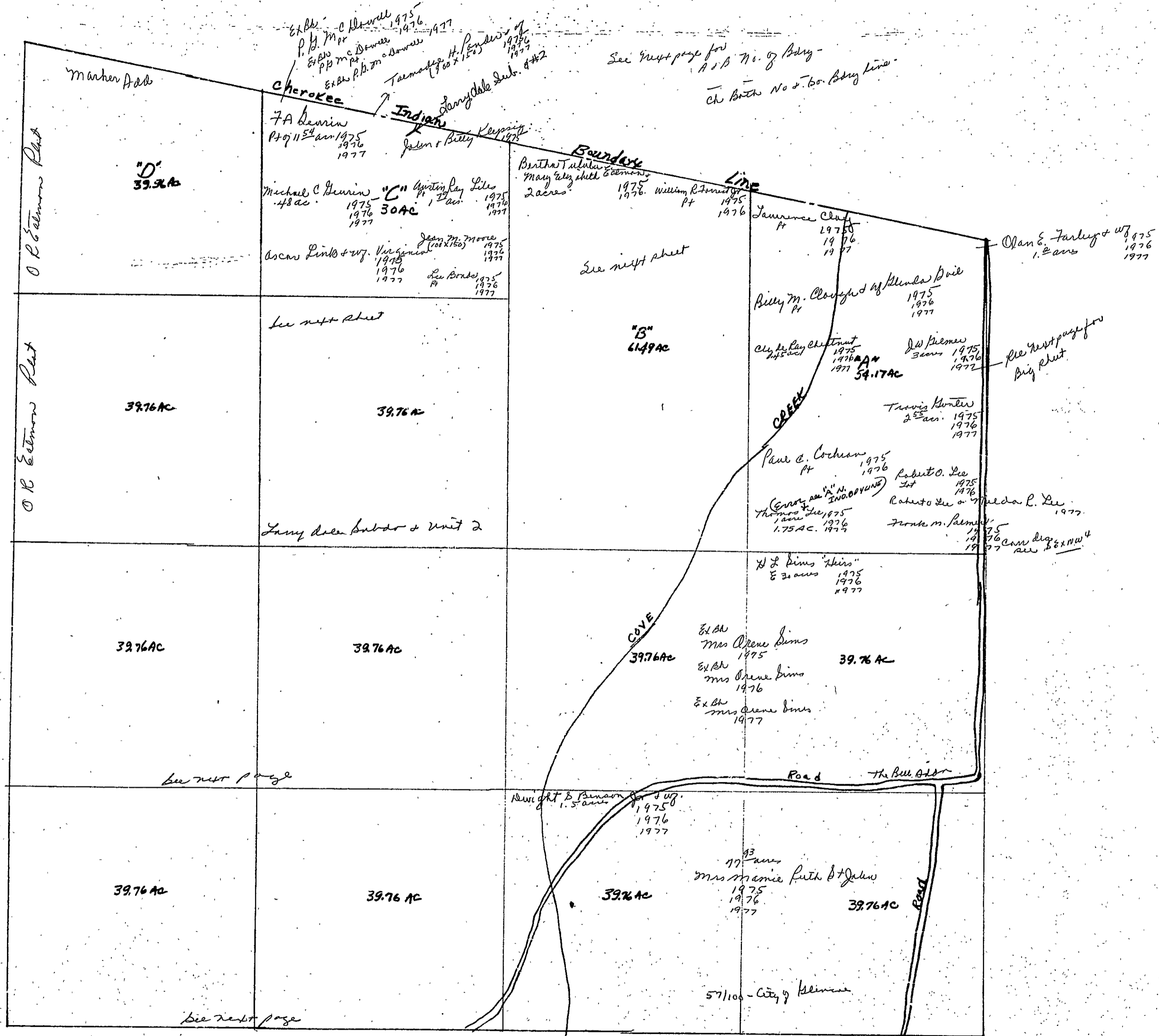
<p><b>N. W. of N. W.</b>  <i>W Clyde Corden + W B Sarah</i>  <i>2 3/4 acres</i> 1975      1976</p> <p><i>Betha Tullena Eatman +</i>  <i>Mary &amp; Elizabeth Eatman</i>  <i>pt 27 acres in W 1/2</i> 1975      1976      1977</p> <p>411-389  <i>Burns Pub</i></p>	<p><b>N. E. of N. W.</b></p>	<p><b>N. W. of N. E.</b></p>	<p><b>N. E. of N. E.</b></p>
<p><b>S. W. of N. W.</b>  <i>Isabelle W. Clarkson</i> 1975  <i>197 acre</i> 1976      1977</p> <p><i>Dr Chas B Jordan</i> 1975  <i>15 1/2 acres</i> 1976      1977</p> <p><i>Betha Tullena Eatman +</i>  <i>Mary Elizabeth Eatman</i>  <i>pt 27 acres in W 1/2</i> 1975      1976      1977</p> <p><i>pt</i>  <i>East Point Addn</i></p>	<p><b>S. E. of N. W.</b></p>	<p><b>S. W. of N. E.</b></p>	<p><b>S. E. of N. E.</b></p>
<p><b>N. W. of S. W.</b>  <i>26 acres</i>  <i>C. L. Thompson</i> 1975  <i>1976</i>      1977</p> <p><i>Thompson Addn</i></p>	<p><b>N. E. of S. W.</b></p>	<p><b>N. W. of S. E.</b></p>	<p><b>N. E. of S. E.</b>  <i>AIR DEPOT</i>  <i>(197248)</i></p>
<p><b>S. W. of S. W.</b>  <i>Ethel L Wilbanks</i> 1975      1976      1977</p> <p><i>Ala Power Co</i> 75      76</p>	<p><b>S. E. of S. W.</b></p> <p><i>Glenwood Addn to</i>  <i>Godden &amp; Glensae</i></p>	<p><b>S. W. of S. E.</b></p> <p><i>Blensdale Sub.</i></p>	<p><b>S. E. of S. E.</b>  <i>AIR DEPOT PT.</i>  <i>(197344)</i>      <i>GLENDGE HIGH SCHOOL</i>  <i>PT.</i></p>

Scale—1 inch=300 Ft.

COUNTY \_\_\_\_\_



Section 20 Township 12 Range 7



Form 1-S.T.C. P. H. - BIRMINGHAM

<p>Paul Davis &amp; Wf 100' X 150' 1975 101' X 153' " 1976 " " 1977</p> <p>R.A. Bearden 1975 200' X 363' 1976 " 1977</p> <p>Donald R. &amp; Tommie Sue Cole 132 X 300 1975 " 1976 " 1977</p> <p>Billy R. &amp; Sue Dunn 1 acre 1975 " 1976 " 1977</p> <p>F. J. Hicks &amp; Wf 12 acres 1975 " 1976 " 1977</p> <p>R.C. Miles &amp; Wf 10 acres 1975 " 1976 " 1977</p> <p>Ralphie S. Parley 1 acre 1975 " 1976 " 1977</p> <p>Lynada &amp; Sheila Coley 1977</p> <p>2nd GOODHEAR ADD. F-123</p> <p>NW of SW</p> <p>David C. Stone 1975 1 acre 1976 " 1977</p> <p>Harvey W. Stone 1975 1 acre 1976 " 1977</p> <p>William B. Vinson &amp; Wf 2 acres 1975 " 1976 " 1977</p> <p>Billy Stone &amp; Dorothy R. Woodward 132 X 300 1975 " 1976 " 1977</p>	<p>W. L. Armstrong 1975 1 acre 1976 " 1977</p> <p>Walter D. Bailey 1975 4.46 acres 1976 " 1977</p> <p>John C. Isaacs &amp; Myrtle Boyl 2 acres 1975 " 1976 " 1977</p> <p>Claude W. Coby &amp; Wf (150 X 150) 1975 " 1976 " 1977</p> <p>John W. Kilchrist 2 acres 1975 " 1976 " 1977</p> <p>Doris Moore 1975 3 acres 1976 " 1977</p> <p>E. L. Nunnally 1975 4 1/2 acres 1976 " 1977</p> <p>NE of SW 4</p> <p>Donald James Parnell 2 acres 1975 " 1976 " 1977</p> <p>Ronald O. Rungy (211 X 288) 1975 " 1976 " 1977</p> <p>Willard C. Terry &amp; Wf 1/2 acre 1975 " 1976 " 1977</p> <p>Ex Bk Larry B. Sweet 1976</p> <p>Ex Bk Larry B. Sweet 1976</p> <p>Ex Bk Larry B. Sweet 1977</p>
<p>Walter E. &amp; Betty Franklin .48 ac. 1975 " 1976 " 1977</p> <p>Mrs Inez Maroney 9 acres 1975</p> <p>John H. &amp; Sue Phillips 1976 9 acres 1977</p> <p>E. H. Outlaw 1975 -&gt; 7 acre E Coley 1/2 - 1976 1/2 1977 1/2 - 1977</p> <p>Dewey E. Parrish 59 1/2 acres 1975 " 1976 " 1977</p> <p>Ex Bk William David Gray 1/2 - 1975 " 1976 " 1977</p> <p>Ex Bk Eva Mae Hancock (65 X 230) 1975 " 1976 " 1977</p> <p>Ex Bk Eva Mae Hancock (65 X 230) 1977</p> <p>Lester Smith Add. F-109</p> <p>SW of SW 4</p> <p>Rosemary &amp; Charles Elrod (100 X 296) 1975 " 1976 " 1977</p>	<p>W. M. Ahee 1975 3 3/8 acres 1976 " 1977</p> <p>Jimmy C. Barclay (100 X 156) 1/2 1975 " 1976 " 1977</p> <p>William Franklin Oliver 1975 " 1976 " 1977</p> <p>George Renter 1/2 - 1975 " 1976 " 1977</p> <p>Esia Oliva 1/2 - 1975 Ex Bk</p> <p>Ex Bk Esia Oliva 1976</p> <p>Ex Bk Esia Oliva 1977</p> <p>SE of SW 4</p>

Scale-1 inch = 300.00 Ft.

SECTION

20

TOWNSHIP

12

RANGE

7

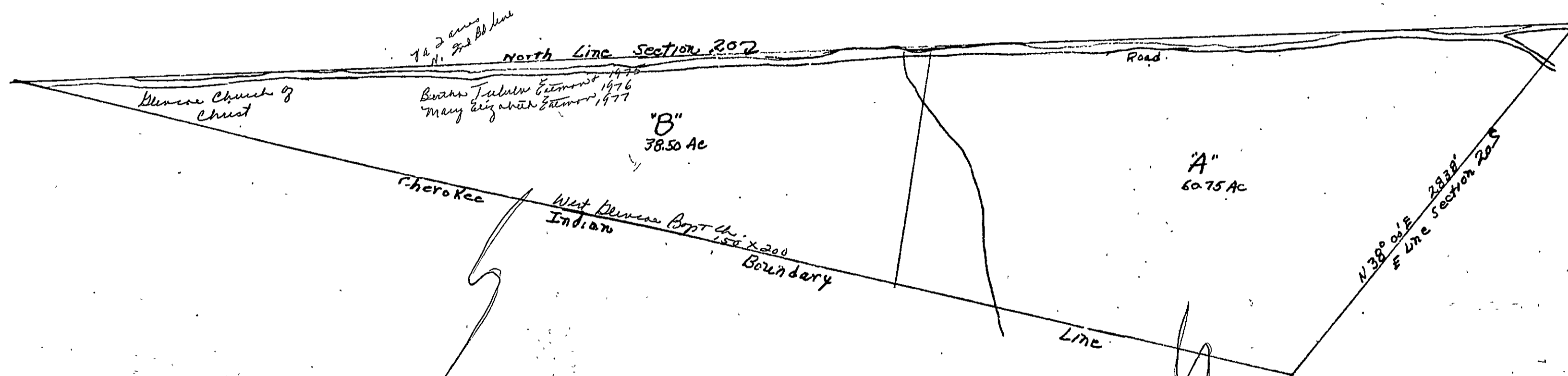
Form 1-S.T.C. P. & M. - BIRMINGHAM

<p><i>Zone A So Bdry</i>  <i>Also see Little sheet!</i></p> <p>Frank M. Palmer (Gas 1/2) 1975</p> <p>Robert O Lee 1975    1976    Robert O Lee &amp; Helen Lee 1977</p> <p>Laurencea Clay 1975    1976    1977</p> <p>John F. Stephens 1975    4 1/2 ac. 1976    1977</p> <p>Billy Mc Clough &amp; wife Blenda Boil 1975    1976    1977</p> <p>Clyde Roy Chestnut 1975    1976    1977</p> <p>Paul C Cochran 1975    1976</p> <p>Thomas Lee 1975    1976    1977</p> <p>J W Gilmer 1975    1976    1977</p> <p>Torris Hunter 1975    2 1/2 1976    1977</p>	<p>Michael E. Barber 1975    1976    1977 ✓</p> <p>John F. Barber 1975    1976    1977 ✓</p> <p>Bernad Lee Beauford &amp; wife (100' x 150') 1975    1976    1977 ✓</p> <p>Lee Bonds 1975    1/2 ac. 1976    1977</p> <p>William J. Campbell (100' x 150') 1975    1976    1977</p> <p>John William Cochran (100' x 150') 1975    1976    1977</p> <p>J. Don Cassidy (100' x 150') 1975    1976    1977</p> <p>Freddie J. Minnabert 1975    1976    1977</p> <p>Ed. New Jel 1/4</p> <p>Clara W. Cady &amp; wife P+ 1975    1976    1977 ✓</p> <p>Robert Earl Jamell (100' x 150') 1975    1976    1977 ✓</p> <p>W. D. Joeman 1975    1976    1977 ✓</p> <p>Fairy R. Fuller 1975    1/3 ac. 1976    1977</p> <p>E. B. Hazzingsworth 1975    1976    1977</p> <p>Maney J. Johnson 1975    1976    1977 ✓</p> <p>Robert W. Kinnigton Jr. &amp; wife (100' x 150') 1975    1976    1977 ✓</p> <p>B. J. &amp; Rosemary Lee (100' x 150') 1975    1976    1977</p> <p>Delbert E. &amp; Margaret McCall (100' x 150') 1975    1976    1977</p> <p>Ordis Nichols 1975    (100' x 150') 1976    1977 ✓</p> <p>James P. Nichols &amp; wife (100' x 150') 1975    1976    1977 ✓</p> <p>John &amp; Helen (100' x 150') 1975    1976    1977 ✓</p> <p>William Donald Smith &amp; wife (100' x 150') 1975    1976    1977</p> <p>James H. Terrell &amp; wife (100' x 150') 1975    1976    1977</p> <p>Wileen C. Terry &amp; wife 1975    1976    1977</p> <p>Harris P. Welch &amp; wife (100' x 150') 1975    1976    1977</p> <p>Frank M. Palmer (100' x 150') 1975    1976    1977</p> <p>Woodson E. &amp; Evelyn L. 1975    1976    1977</p> <p>Bennett &amp; Helen &amp; Maria Ray 100' x 150' 1975    1976    1977</p>
<p><i>Frontion B South of Bdry</i></p> <p>Betha T. Tuttle &amp; Estman &amp; Mary Elizabeth Estman 1975    2 ac. 1976    1977</p> <p>William R. Forrest Jr. 1975    1976    1977</p> <p>Cecil &amp; Ethel Mae Alexander 1975    1 ac. 1976    1977</p> <p>Ex. Bk Cecil &amp; Ethel Mae Alexander 1977</p> <p>Ex. Bk Mrs. Orene Sims 1975    60 1/2 ac.</p> <p>Ex. Bk Mrs. Orene Sims 1976</p> <p>Ex. Bk Mrs. Orene Sims 1977</p>	

Scale—1 inch - 300.00 Ft.

COUNTY

Section 20 Township 12 Range 7



U. H. Dean 1.7 acres 1975  
1976  
1977

Quentin Roy Giles Pt 1<sup>1/2</sup> ac 1975  
1976  
1977

William R. Farnell Jr & WJ Sat farm 140 Sandydale Dr 1975  
1976  
1977

7A Deavin Pt 11<sup>1/2</sup> ac 1975  
1976  
1977

John Deavin (200 x 270) 1975  
1976  
1977

Charles W. Kendrick (400 x 150) 1975  
1976  
1977

John & Betty Klipsig (100 x 150) 1975  
1976  
1977

George W. Manduca 1975  
1976  
1977

Ronald Lewis Thomson & WJ (100 x 150) 1975  
1976  
1977

Kenneth J. Wagner & WJ Pt 9/12 ac 1975  
1976  
1977

Charles E. Whitmire Pt 1975  
1976  
1977

EX AB. Cecil & Ethel Mae Alexander 1975  
1 acre

EX AB. 7A Deavin 1975  
1 ac.  
EX AB. Deavin 1976  
7A ac.

P. B. McDowell & WJ Pt 1975  
1976  
1977

EX AB. P. B. McDowell 1975  
EX AB. P. B. McDowell 1977

EX AB. Will T. Smith & WJ 1975  
150 x 150

EX AB. Will T. Smith (150 x 150) 1976  
EX AB. " " 1977

Billy & Clough & WJ Blunk & Paul Pt 1975  
1976  
1977

Paul C. Cochran Pt 1975  
1976  
1977

Robert Barber Elliott & WJ 3<sup>1/2</sup> ac 1975  
1976  
1977

Olson E. Fairley & WJ 1.2 ac 1975  
1976  
1977

Mrs C. J. Minton Pt 6<sup>1/2</sup> ac 1975  
1976  
1977

Eugene C. Minton 1/2 ac 1975  
1976  
1977

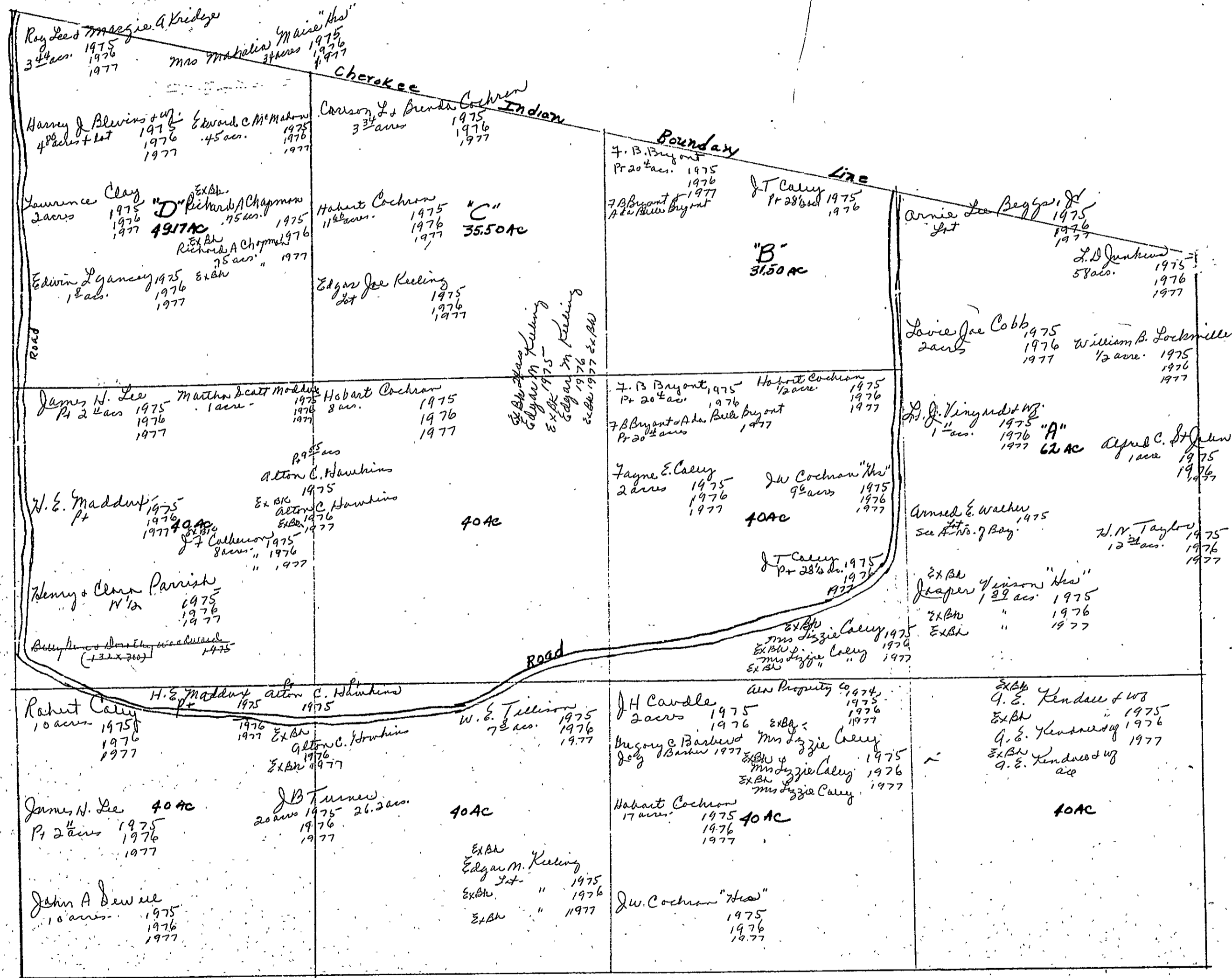
Keneth J. Wagner & WJ Pt 2 ac 1975  
1976  
1977

Charles E. Whitmire Pt 1975  
1976  
1977

Thomas R. Lee & WJ James 1975  
1/2 ac - 1976  
25 - 1977

# Section 21 Township 12 Range 7

Also check page for North of Boundary

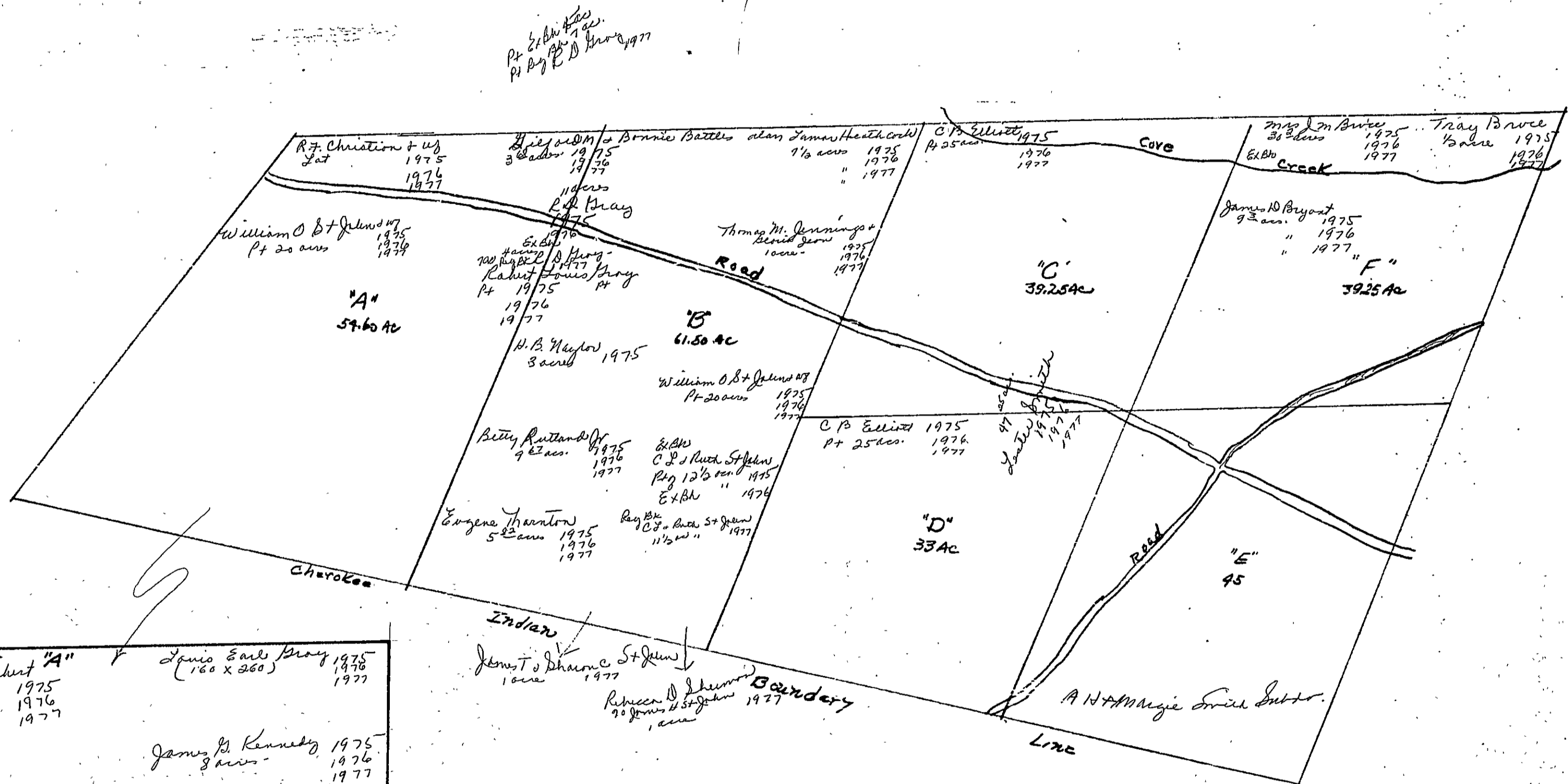


SEC 21-T.12 R-7

Sec 21-Tp 12 R. E 7

Section 21 Township 12 Range 7

Also check South of boundary

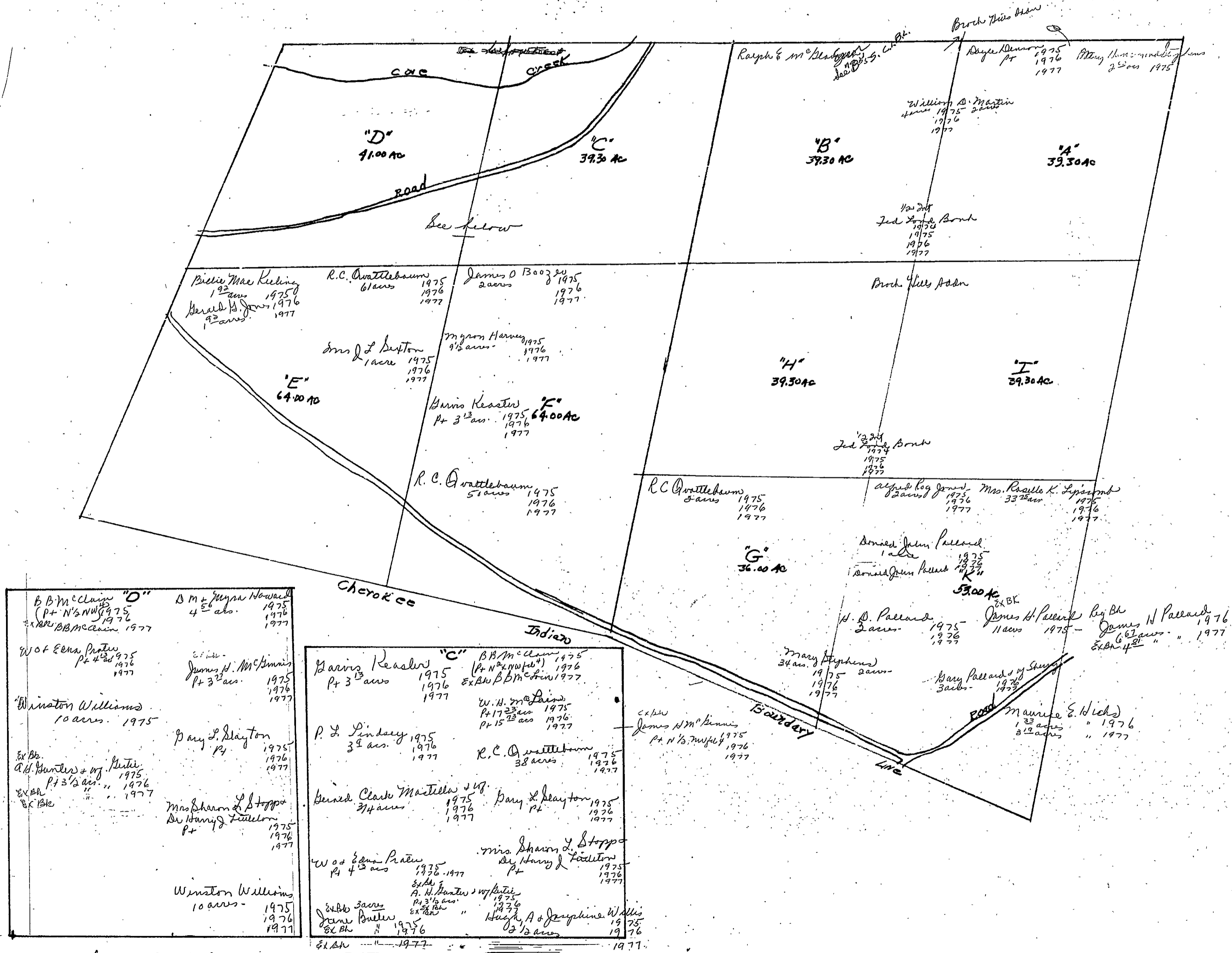


Stansell D. & Philbert "A" 4 1/2 ac 1975, 1976, 1977	Louis Earl Bray 1975, 1976, 1977 (160 x 200)
L.D. Jenkins Lot 1975	James P. Kennedy 1975, 1976, 1977 (3 ac)
H.B. Naylor 3 ac 1975, 1976, 1977	William B. Schmitter 1975, 1976, 1977
Louis Joe Cobb Pt 1975, 1976, 1977	Sharon Wade Rogers + wife 1975, 1976, 1977 (1 1/2 ac)
Arnold E. Walker Pt 1975, 1976, 1977	Exempt Bl. Mrs. Cecile Bray Rogers 1975, 1976, 1977 (1 ac)
	Ex Bl. Mrs. Cecile Bray Rogers 1975, 1976, 1977
	Ex Bl. C.P. & Ruth Stephens 1975, 1976, 1977 (12 1/2 ac)

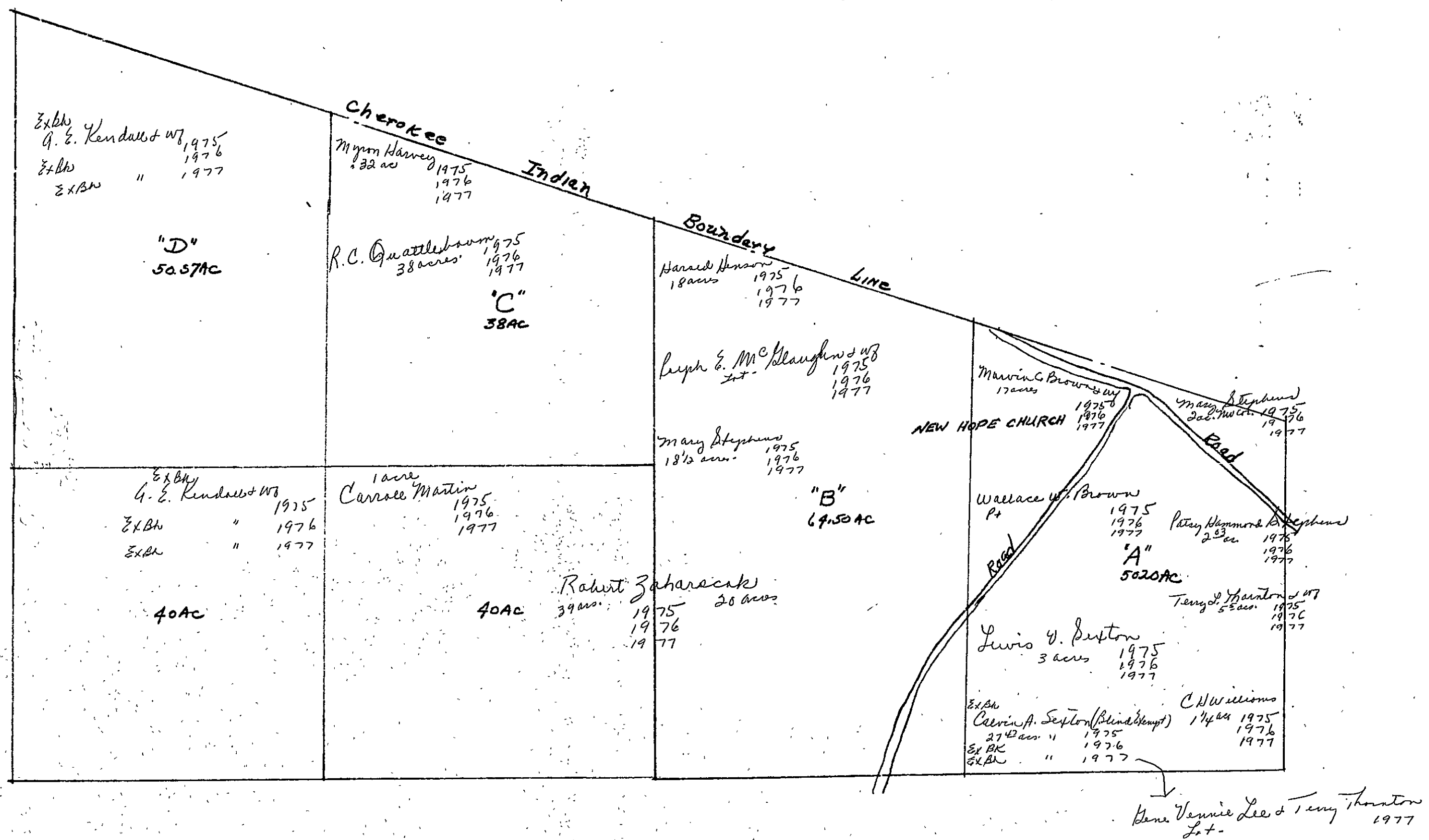
Sec 21, Tp 12 S, R 7 E

Section 22 Township 12 Range 7

also see next page  
for part



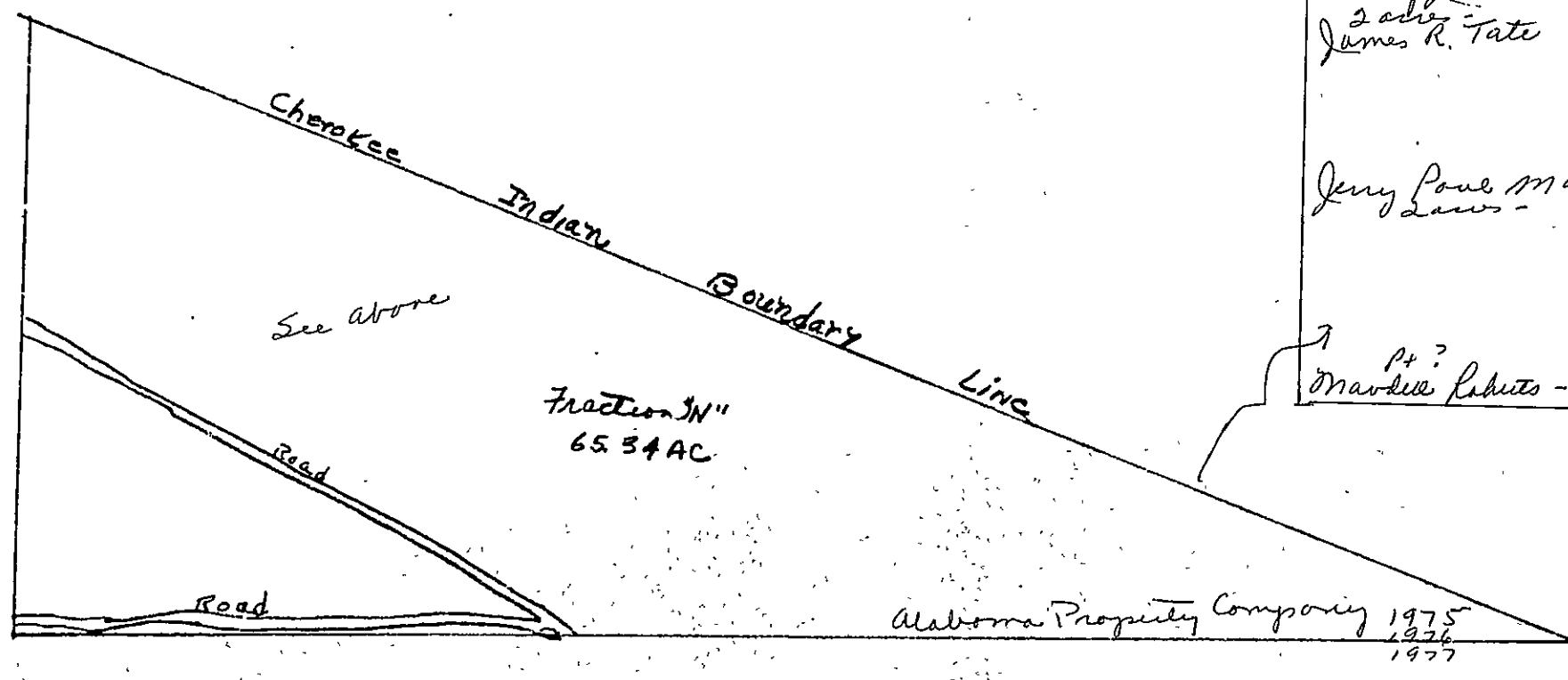
Section 22 Township 12 Range 7



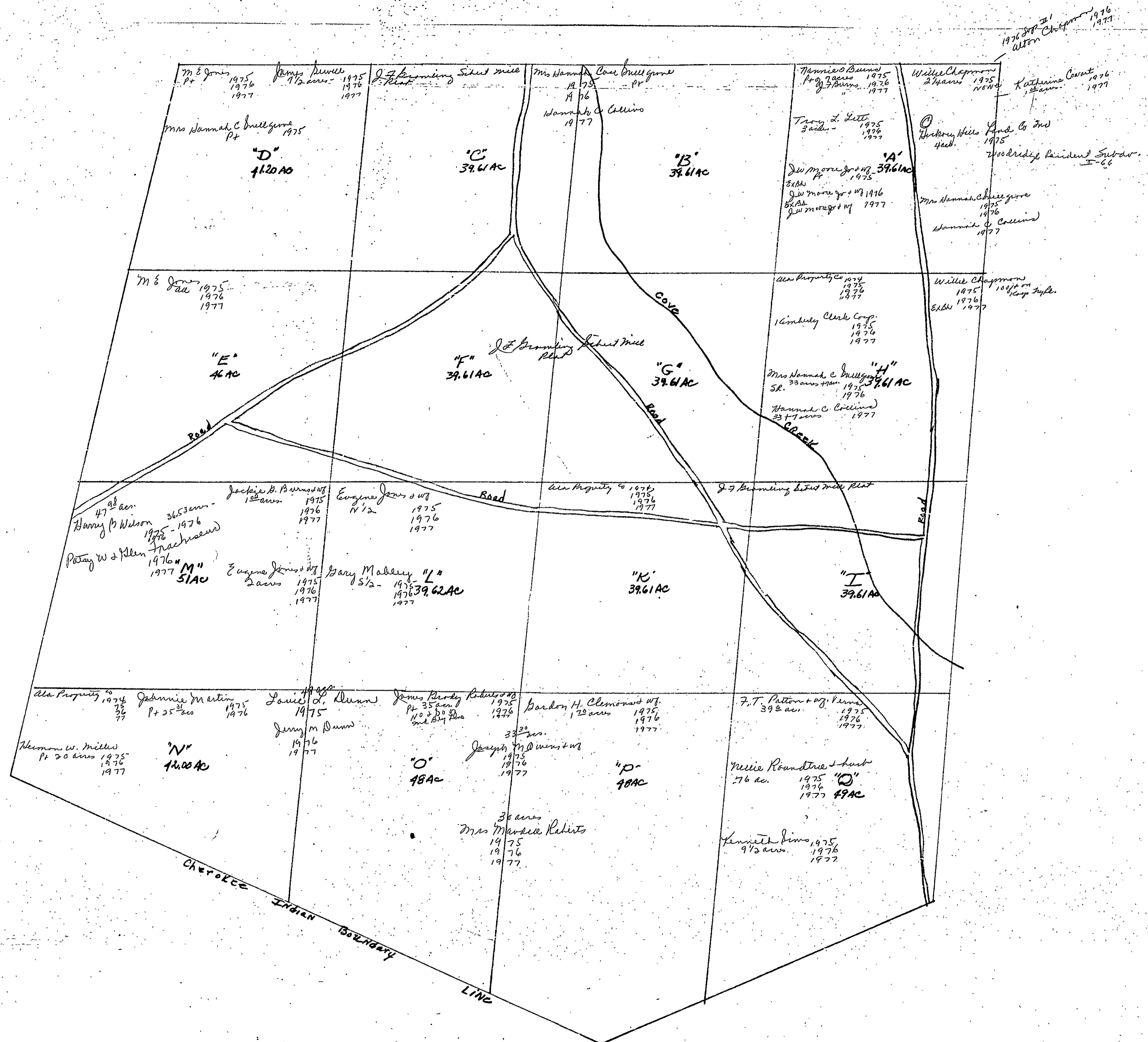


Section 23 Township 12 Range 7

Morris C Brown & WJ 1975 1976 1977	Johnny Martin 1975 2 3/4 acs 1976 2 1/2 acs 1977	Mattie West 1976 3 6/8 acs 1977
Wallace W Brown P+ 1975 1976 1977	Wenon W. Miller P+ 1975 1976 1977	
Louie L. Dunn P+ 1975 Jenny M Dunn 1976 So 2 1/2 Bay Line 1977		
Rosa & Faye Johnson 3 1/2 acs 1975 1976 1977		
William L. Little Eves 8 1/2 acs 1975 1976 1977		
Bobby James Martin 2 acs 1975 1976 1977		
James R. Tate 1975 1976 1977		
Jerry Paul Martin 2 acs 1975 1976 1977		
P+? Markus Roberts - 1975		



Section 23 Township 12 Range 7



SECTION 24

TOWNSHIP 12

RANGE 7

FORM 1—S.T.C.—ROBERTS & SON, BIRMINGHAM

<p><b>N. W. of N. W.</b>  <i>Kimberly Clark Corp.</i> 1975      1976      1977  <i>Ex Bk</i>  <i>M. B. Handley</i> 1975      15<sup>1</sup>/<sub>2</sub> acs. 1976  <i>Ex Bk</i>  <i>Murray &amp; Millender</i> w/James 1975      Murray pt 19 acs 1975      Murray &amp; Millender 1976      1977</p>	<p><b>N. E. of N. W.</b>  <i>Kimberly Clark Corp.</i> 1975      1976      1977</p>	<p><b>N. W. of N. E.</b>  <i>James C. Bidley</i> 1975      all 1976      1977</p>	<p><b>N. E. of N. E.</b>  <i>Bruce E. Benfield</i> 1975      all 1976      1977</p>
<p><b>S. W. of N. W.</b>  <i>Kimberly Clark Corp.</i> 1975      1976      1977</p>	<p><b>S. E. of N. W.</b>  <i>Lucille Cole</i> 1975      w/1/2 1976      1977  <i>Harry Faulkner, Jr.</i> 1975      1/2 1976      1977</p>	<p><b>S. W. of N. E.</b>  <i>George H. Lane</i> 1975      all 1976      1977</p>	<p><b>S. E. of N. E.</b>  <i>Hawaiian Land Company</i> 1975      all 1976      1977</p>
<p><b>N. W. of S. W.</b>  <i>William J. Harton &amp; wy</i> 1975      15 acs. 1976      1977  <i>Etowah County</i>      6 ac.</p>	<p><b>N. E. of S. W.</b>  <i>Lucille Cole</i> 1975      20 acs 1976      1977  <i>Harry Faulkner, Jr.</i> 1975      pt 1/2 1976      1977  <i>Larry F. Hughes</i> 1975      2 acs 1976      1977  <i>Ernest Puckett</i> 1975      1 1/2 acs. 1976      1977</p>	<p><b>N. W. of S. E.</b>  <i>George H. Lane</i> 1975      all 1976      1977</p>	<p><b>N. E. of S. E.</b>  <i>Clyde &amp; Hazel Chestnut</i> 1975      10 acs 1976      1977  <i>Betty C. Bishop, the Bily, etc</i> 1977  <i>H. A. Weatherington</i> 1975      30 1/2 acs  <i>Ex Bk</i>  <i>H. A. Weatherington</i> 1976      30 1/2 acs  <i>Ex Bk</i>  <i>H. A. Weatherington</i> 1977</p>
<p><b>S. W. of S. W.</b>  <i>Kenneth Bryant</i> 1975      2 acs 1976      1977  <i>Ex Bk</i>  <i>L. M. Miles</i> 1975      E. 20 acs 1976      20 acs  <i>Ex Bk</i>      E. 20 acs 1977  <i>Ex Bk</i>  <i>A. R. Smith</i> 1975      18 1/2 acs  <i>Ex Bk</i>  <i>A. R. Smith</i> 1976      18 1/2 acs  <i>Ex Bk</i>  <i>A. R. Smith</i> 1977      18 1/2 acs</p>	<p><b>S. E. of S. W.</b>  <i>Lucille Cole</i> 1975      w/1/2 1976      1977  <i>Harry Faulkner, Jr.</i> 1975      pt 1/2 1976      1977</p>	<p><b>S. W. of S. E.</b></p>	<p><b>S. E. of S. E.</b>  <i>J. I. Lett</i> 1975      1976      1977  <i>Ex Bk</i> 1977  <i>Clyde &amp; Hazel Chestnut</i> 1975      15 small lots 1976      1977</p>

Scale—1 inch=300 Ft.

COUNTY \_\_\_\_\_

Section 25 Township 12 Range 7

Mike Dickinson 1/2 Pt 3 acs 1975, 1976, 1977

"B" John & Alice Alexander Pt 216 x 103 1975, 1976, 1977

Robert & Sanford 38 acs 1975, 1976, 1977

Allen Stephens 1975, 1976, 1977

Nathan Stephens & Wf (Pt 105 x 420) 1975, 1976, 1977

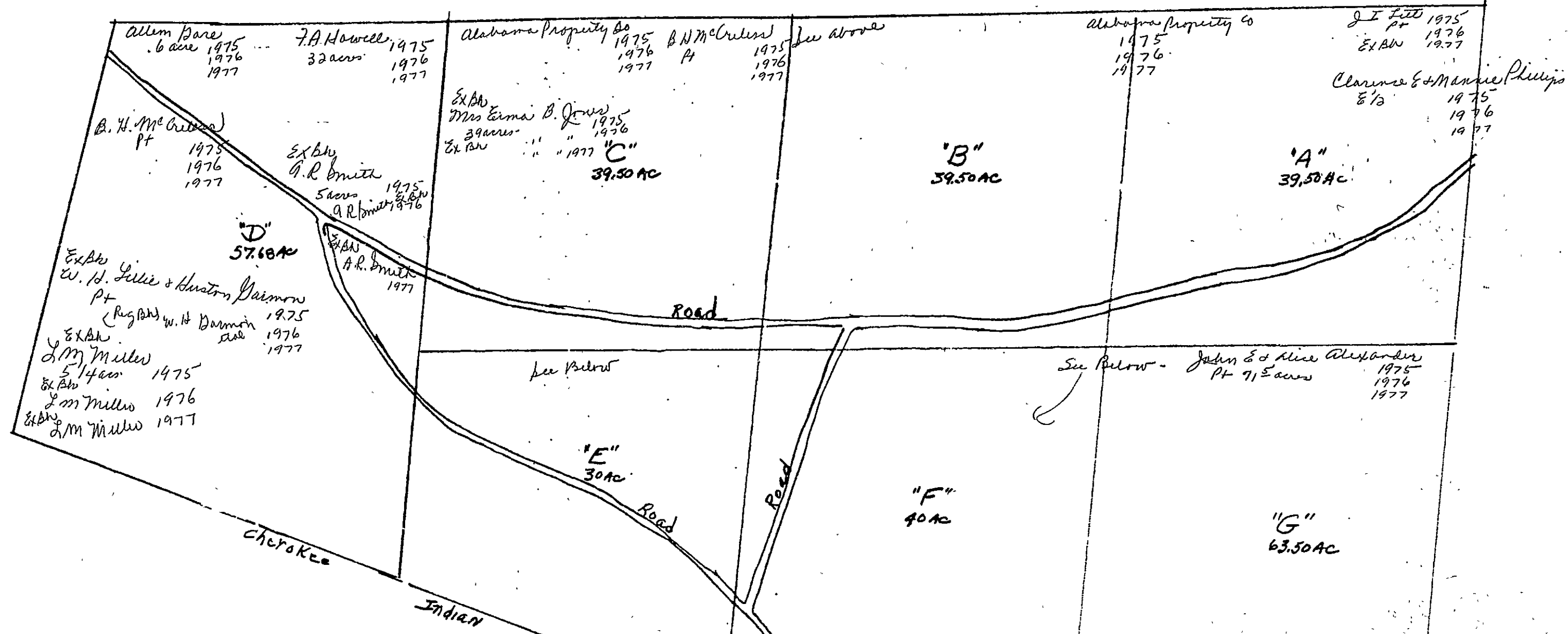
Thomas Taylor 1975

Ex Abt Pt 86 acs 1976

Thomas Taylor & Wf 1976

Pt 86 acs 1977

Ex Abt Thomas Taylor & Wf 1977



Lammie B. Bell 6 acs 1975, 1976, 1977

H. Claunch & Wf 6 acs 1975, 1976, 1977

William Whitford & Peggy 5 acs 1977

Lee Lee Clough 4 acs 1975, 1976, 1977

F. A. Howell 13 1/2 acs 1975, 1976, 1977

B. N. McCleskey Pt 1975, 1976, 1977

Ex Abt W. H. Liles & Houston Harmon Pt 1975, 1976, 1977

Ex Abt W. H. Harmon Pt 1976, 1977

John & Alice Alexander Pt 71 acs 1975, 1976, 1977

Mike Dickinson & Wf Pt 3 acs 1975, 1976, 1977

Robert & Sanford 19 1/2 acs 1975, 1976, 1977

Nathan Stephens & Wf (Pt 105 x 420) 1975, 1976, 1977

Thomas Taylor 1975

Ex Abt 86 acs 1976

Thomas Taylor & Wf 1977

Charles E. Johnson & Wf 10 acs 1975, 1976, 1977

Tommy & Nancy Hardman & Wf 1977

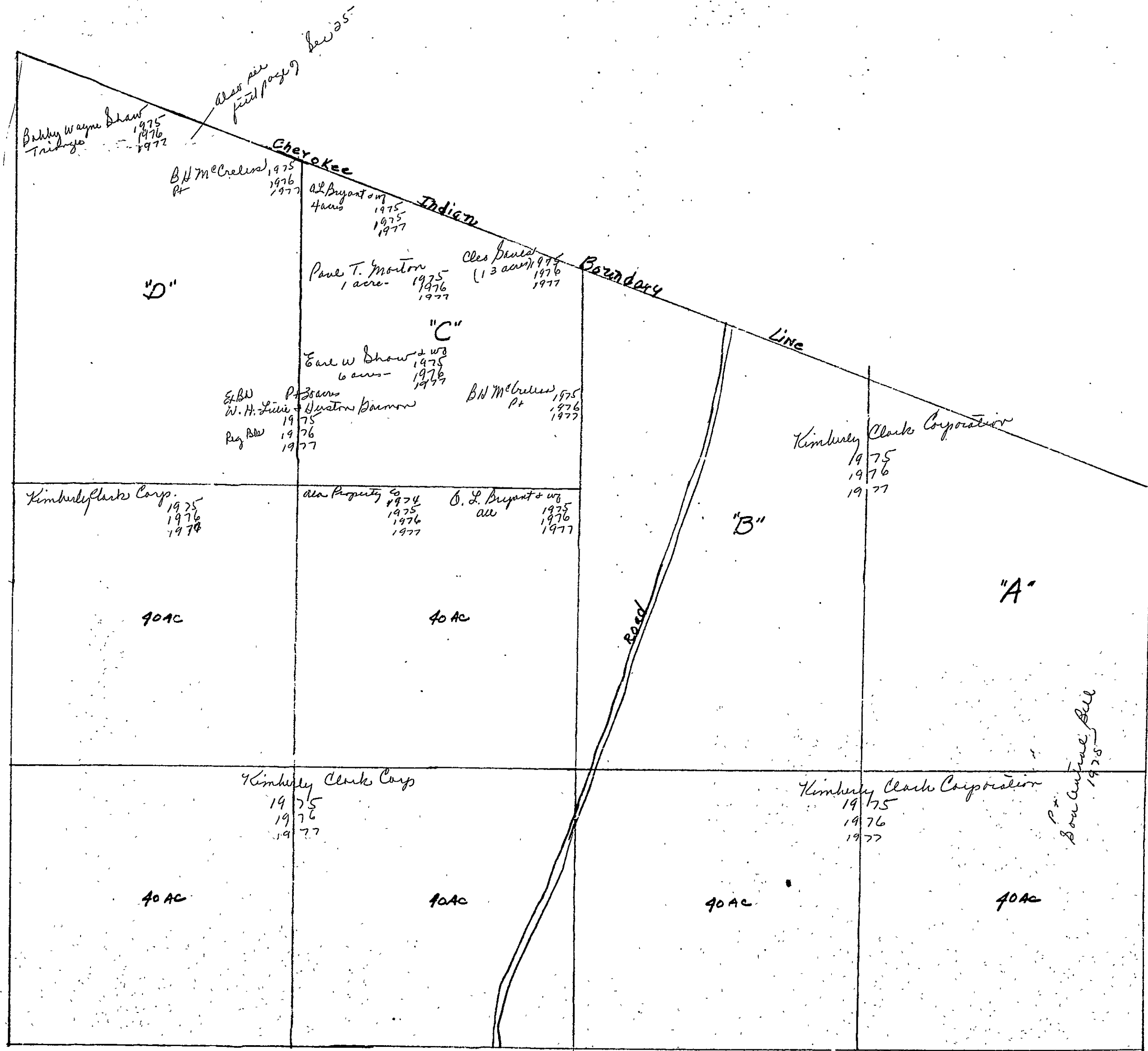
Allen Stephens 1975

Ex Abt 90 acs 1976

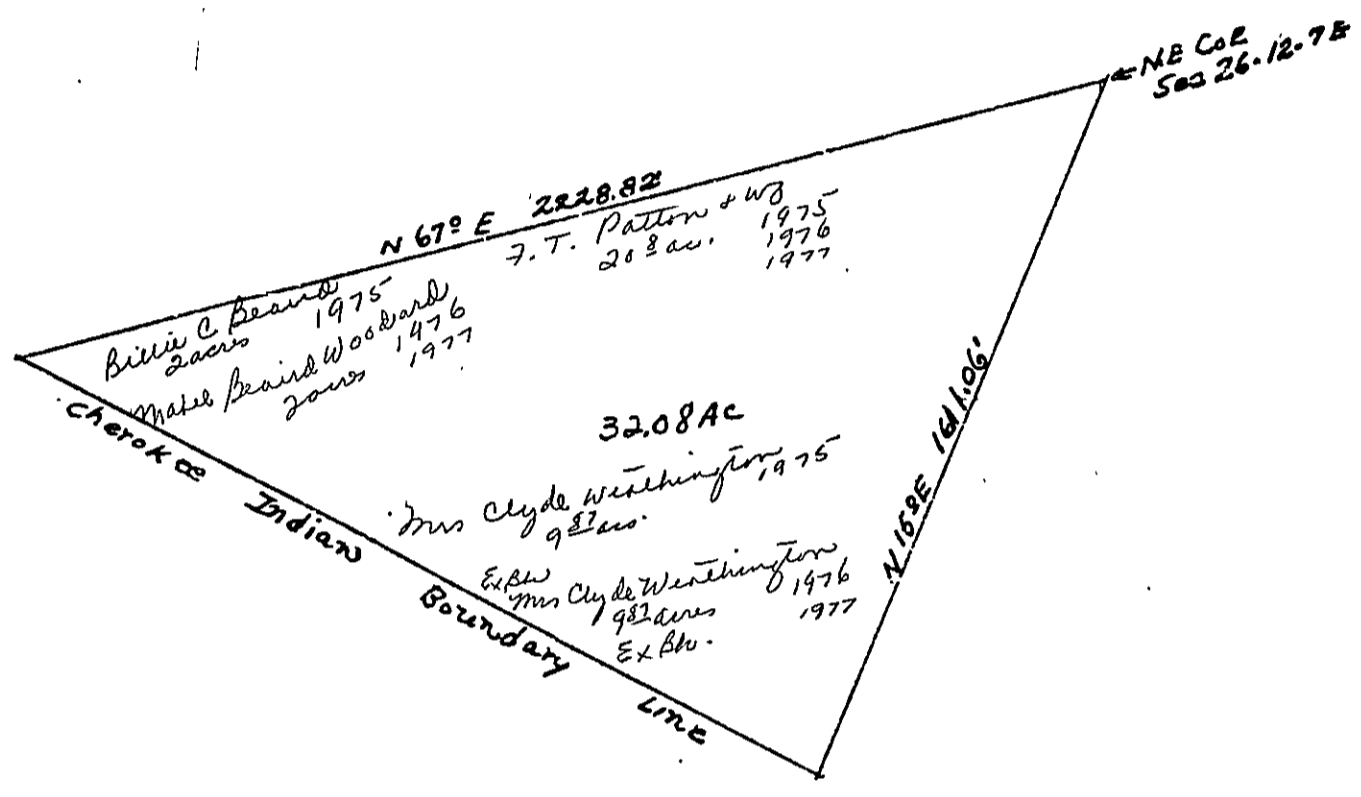
Allen Stephens Pt 10 acs 1976

Ex Abt Allen Stephens 1977

Section 25, Township 12 Range 7



Section 26, Township 12 Range 7



SECTION

26

TOWNSHIP

12

RANGE

7

FORM 1—S.T.C.—ROBERTS & SON, BIRMINGHAM

<p>N. W. of N. W.</p> <p>Marvin Brown et al 1975 1976 1977</p>	<p>N. E. of N. W.</p> <p>John Brown et al 1975</p>	<p>N. W. of N. E.</p> <p>"B"</p>	<p>N. E. of N. E.</p> <p>Billie Beard 1975 Mabel Beard et al 1976 1977</p> <p>see preceding sheet</p> <p>"A"</p>
<p>S. W. of N. W.</p> <p>Pt Wallace Brown 1975 1976 1977</p>	<p>S. E. of N. W.</p> <p>Brown et al 1975 1976 1977</p>	<p>S. W. of N. E.</p> <p>54.37 acres Mason E. Bodd 1975 Mud Bayford 1976 1977</p>	<p>S. E. of N. E.</p> <p>Billie C. Beard 1975 Mabel Beard Woodard 1976 1977</p>
<p>N. W. of S. W.</p> <p>Chas. E. Miller 1975 1976 1977</p>	<p>N. E. of S. W.</p> <p>Joel R. &amp; Annie Hazaway et al 1975 1976 1977</p>	<p>N. W. of S. E.</p> <p>Billie C. Beard 1975 Mabel Beard Woodard 1976 1977</p>	<p>N. E. of S. E.</p> <p>Billie C. Beard 1975 Mabel Beard Woodard 1976 1977</p> <p>1/3 Int. E. et al Mrs. Effie M. Beard &amp; L. B. Beard 1975</p>
<p>S. W. of S. W.</p> <p>William A. Waugh &amp; Laurene D. Duggs et al 1975 1976 1977</p>	<p>S. E. of S. W.</p> <p>Joel R. &amp; Annie Hazaway et al 1975 1976 1977</p>	<p>S. W. of S. E.</p> <p>2/3 Int. Billie C. Beard Mabel Beard Woodard 1975 1976 1977</p>	<p>S. E. of S. E.</p> <p>1/3 Int. Mrs. Effie M. Beard &amp; L. B. Beard 1975 1976 1977</p>

Scale—1 inch=300 Ft.

COUNTY

SECTION 27

TOWNSHIP 12

RANGE 7

FORM 1—S.T.C.—ROBERTS & SON, BIRMINGHAM

<p><b>N. W. of N. W.</b> Blanche Elizabeth Williams all 1975 1976 1977</p>	<p><b>N. E. of N. W.</b> Jerome Daniel 1975 Rahut Zaharscak 1975 1976 1977</p>	<p><b>N. W. of N. E.</b> Wallace W Brown 1975 1976 1977</p>	<p><b>N. E. of N. E.</b> Marvin C Brown &amp; wife 1975 1976 1977 Mrs Leila Mae Tarpley 1975 1976 1977 Wallace W Brown 1975 1976 1977 H.C. Stephens 1975 Valerie Mc Donald 1976 Mrs M. Beales &amp; M. C. Jones 1977</p>
<p><b>S. W. of N. W.</b> United States Pipe &amp; Foundry Co 1975 1976 1977</p>	<p><b>S. E. of N. W.</b> Jerome Gambler 1975 1976 1977 Joseph L Williams Jr 1975 1976 1977</p>	<p><b>S. W. of N. E.</b> Wallace W Brown 1975 1976 1977 C.P. &amp; Alice B. Able 1975 1976 1977 Van Hawens 1975 1976 1977 John C. Plot 1975 1976 1977</p>	<p><b>S. E. of N. E.</b> Wallace W Brown 1975 1976 1977 Charles H. Noble 1975 1976 1977</p>
<p><b>N. W. of S. W.</b> Ruth Kuling 5 acres 1975 1976 1977 Virgil Smith &amp; Joe L. Aubrey 15 acres 1975 1976 1977</p>	<p><b>N. E. of S. W.</b> United States Pipe &amp; Foundry Co 1975 1976 1977</p>	<p><b>N. W. of S. E.</b> United States Pipe &amp; Foundry Co 1975 1976 1977</p>	<p><b>N. E. of S. E.</b> Charles H. Noble 1975 1976 1977</p>
<p><b>S. W. of S. W.</b> John B. Archer N 1/2 x W 1/2 1975 1976 1977 Lee Roy Heath 5/8 x W 1/2 1975 1976 1977 Renee R. Donna J. Lamm 1 acre 1977</p>	<p><b>S. E. of S. W.</b> United States Pipe &amp; Foundry Co all 1975 1976 1977</p>	<p><b>S. W. of S. E.</b> Kimberly Clark Corp 1975 1976 1977</p>	<p><b>S. E. of S. E.</b> Kimberly Clark Corp 1975 1976 1977</p>

Scale—1 inch=300 Ft.

COUNTY



SECTION

28

TOWNSHIP

12

RANGE

7

FORM 1—S.T.C.—ROBERTS & SON, BIRMINGHAM

<p>© N. W. of N. W. <i>see Son's Map 75 76</i>  <i>Donna Harris Land Co</i>          all          1975          1976          1977</p>	<p>N. E. of N. W.          J. B. Turner          all 1975          1976          1977          13<sup>1</sup>/<sub>2</sub> acs.</p> <p>James Helen Turner &amp; by <i>Leticia</i>          26<sup>1</sup>/<sub>2</sub> 1977</p>	<p>N. W. of N. E.          Fayne E. Calvey          all 1975          1976          1977</p>	<p>N. E. of N. E. <i>Tom Lewis</i>          34 acs. 1975          1976          1977</p> <p>Yvonne &amp; Roy Blackburn          w. 6 acs. 1975          1976          1977</p>
<p>S. W. of N. W.          Randall L &amp; Kay S. Pray          3 acs. 1975          1976          1977</p> <p>© Sims Farm &amp; Land Co.          37 acs. 1975          1976          1977</p>	<p>S. E. of N. W.          Donald &amp; Charlotte J. <i>W. K. Bridges</i>          2<sup>1</sup>/<sub>2</sub> acs. 1975          1976          1977          13<sup>1</sup>/<sub>2</sub> acs.</p> <p>Vincent &amp; Mary <i>Piazza</i>          11<sup>1</sup>/<sub>2</sub> acs. 1975          1976          1977</p> <p>Thomas Albert <i>Piazza</i>          5<sup>1</sup>/<sub>2</sub> acs. 1975          1976          1977</p> <p>Wm. A. <i>Armstrong</i> &amp; wif. <i>cochy</i> &amp; <i>et.</i>          1977</p> <p>Nancy C. <i>Hall</i>          80 acs. 1975          8 + 9 (Twp 10<sup>1</sup>/<sub>2</sub>) 1976          1977</p> <p><i>Glenn Highlands</i></p>	<p>S. W. of N. E.          Frances M. <i>McLaughlin</i>          6<sup>1</sup>/<sub>2</sub> 1975          1976          1977</p>	<p>S. E. of N. E. <i>Nancy C. Hall</i>          (175 x 30) <i>W. K. Bridges</i>          1975</p> <p><i>W. B. Heath &amp; Helen A. Heath</i>          11<sup>1</sup>/<sub>2</sub> acs. 1975          1976          1977</p> <p><i>Ralph E. McLaughlin &amp; wif. Barbara</i>          11<sup>1</sup>/<sub>2</sub> acs. 1975          1976          1977</p> <p><i>Johnny D. McLaughlin</i>          11<sup>1</sup>/<sub>2</sub> acs. 1975          1976</p>
<p>N. W. of S. W. <i>H-119 Woodland Hills</i></p>	<p><i>Glenn Highlands</i> N. E. of S. W.</p>	<p>N. W. of S. E. <i>Roy &amp; Audrey Daws</i>          30 acs. 1975          1976          1977</p> <p>10 acs. 1976          8 acs. 1977</p> <p><i>Milton &amp; Wilbur S. <i>Sullivan</i></i>          2 acs. 1977</p> <p>T &amp; <i>Stephen</i> &amp; wif. <i>Elizabeth</i>          6 acs. 1975          1976</p>	<p>N. E. of S. E. <i>C. J. Halstead</i>          15<sup>1</sup>/<sub>2</sub> acs. 1975          1976          1977</p> <p><i>Frances M. McLaughlin</i>          7<sup>1</sup>/<sub>2</sub> acs. 1975          1976          1977</p> <p><i>Cemetery</i>          2.28 acs.</p> <p><i>Ralph E. McLaughlin &amp; wif. Barbara</i>          2<sup>1</sup>/<sub>2</sub> acs. 1975          1976          1977</p> <p><i>Walter Henry <i>Allen</i></i>          2 acs. 1975          1976          1977</p>
<p>Woodland Hills <i>H-119</i>          East Side I-13 S. W. of S. W. <i>74 acs.</i>          1975          1976          1977</p> <p><i>Crissy East <i>Mark</i></i></p>	<p>S. E. of S. W.          Frank Jr &amp; <i>Louise Wilder</i>          14<sup>1</sup>/<sub>2</sub> acs. 1975          1976          1977</p>	<p>S. W. of S. E.          Tom C. <i>Chapman</i>          19 75          19 76          19 77</p> <p>17.1 acs.          C. A. <i>East East</i>          19 75          19 76          19 77</p>	<p>S. E. of S. E. <i>Tom C. Chapman</i>          12<sup>1</sup>/<sub>2</sub> acs. 1975          1976          1977</p> <p><i>Lee Roy Heath</i>          2<sup>3</sup>/<sub>4</sub> acs. 1975          1976          1977</p> <p><i>W. B. Heath &amp; Helen A. Heath</i>          11<sup>1</sup>/<sub>2</sub> acs. 1975          1976          1977</p> <p>© <i>150 ft strip</i>          United States <i>Rubber</i> <i>Co.</i>          1975          1976          1977</p> <p><i>Martin Q. M. <i>Cosmick</i></i>          22<sup>1</sup>/<sub>3</sub> acs. 1975          1976          1977</p>

1 acre - City of *Madison*

Scale—1 inch=300 Ft.

COUNTY

SECTION 29

TOWNSHIP 12

RANGE 7

FORM 1—S.T.C.—ROBERTS & SON, BIRMINGHAM

<p>N. W. of N. W.</p> <p>Mintwood Park P-21</p>	<p>N. E. of N. W.</p> <p>James B. Bryant &amp; Wf P+ 1975 1976 1977</p> <p>Janie T. Daniel 347,000 acs. 1975 1977</p> <p>James M. Chambers &amp; Wf 200' Blencoe &amp; HBRd 1975 1976 1977</p> <p>Ex Bl Mrs Mamie Ruth St John Pr of 32<sup>3</sup> acs. 1975 1976</p> <p>Reg Bl Mamie Ruth St John 1977</p>	<p>N. W. of N. E.</p> <p>Ex Bl (P+32<sup>3</sup> acs.) Mrs Mamie Ruth St John 1975 1976 1977</p> <p>Reg Bl 1977</p> <p>77 acres Dino Farm &amp; Land Co. Inc. 1975 1976 1977</p>	<p>N. E. of N. E.</p>
<p>S. W. of N. W.</p> <p>Dino 2nd Addn Dino 2nd Re-Addn.</p>	<p>S. E. of N. W.</p> <p>Dino 2nd Addn</p>	<p>S. W. of N. E.</p> <p>Dino Farm &amp; Land Co. Inc. 1975 1976 1977</p>	<p>S. E. of N. E.</p>
<p>N. W. of S. W.</p> <p>See next sheet</p>	<p>N. E. of S. W.</p> <p>PT Tracy Ford Addn</p> <p>Albert L. Hallingsworth Pr 10 acs. 1975 1976 1977</p> <p>5 acs A. B. Mackiey 1975 1976 1977</p> <p>Ex Bl 39<sup>3</sup> Albert L. Hallingsworth 1975</p> <p>Ex Bl Albert L. Hallingsworth 1976</p> <p>Reg Bl 1977</p> <p>Blencoe School Lot</p>	<p>N. W. of S. E.</p> <p>J. L. Lay, Jr. Pr 1975 1976 1977</p> <p>J. L. Lay, Jr. &amp; Wf Pr 1974 1975 1976 1977</p> <p>Dennis F. Mobley 1 1/2 acs. 1975 1977</p> <p>Dottens Farms 101.2 acs. 1975 6<sup>3</sup> acs. 1976 1977</p>	<p>N. E. of S. E.</p> <p>See next sheet</p> <p>Harold D. Patton (200' X 125') (125 X 350) 1975 1976 1977</p> <p>Brown A. Hicks, Jr. &amp; Wf 17<sup>3</sup> acs. 1975 1977</p> <p>J. L. Lay &amp; Wf Pr 1975 1976 1977</p> <p>Jim F. Hicks (125 X 200') See Patton N.W.N.E.</p> <p>John L. Lay, Jr. &amp; Wf Pr 1975 1976 1977</p> <p>PT J. L. Lay flat 17<sup>3</sup> acs.</p> <p>Ex Bl Falter Newey Gillette 2 acs 1976</p> <p>Ex Bl Walter Newey Gillette 1977</p>
<p>S. W. of S. W.</p> <p>See next sheet</p> <p>C.A. East Addn</p>	<p>S. E. of S. W.</p> <p>Tracy Ford Addn</p>	<p>S. W. of S. E.</p> <p>See next sheet</p> <p>Blencoe Properties Co 1974 1975 1976 1977</p> <p>J. L. Lay, Jr. 1975 1976 1977</p>	<p>S. E. of S. E.</p> <p>Fred H. &amp; Jane Lay (150 X 150) 1975 1976 1977</p>

Scale—1 inch=300 Ft.

COUNTY \_\_\_\_\_

Form 1-S.T.C. P. & H. - BIRMINGHAM

<p>Nicholas Bekanich 1975 1976 1977</p> <p>Mr of Sw 4 Mrs Nannie Meeks Pt 1975 1976 1977</p> <p>mas minnie bimpson "Est" Pt 1975 1976 1977</p> <p>Bertie Lee Vance Breiden 70' x 209' 1975 1976 1977</p> <p>Kathryn B. Brownning Pt 2 1/2 acres 1975 1976 1977</p> <p>Entis Daugherty 1975 Pt 1976 Entis Daugherty &amp; W. J. Smith 1977</p> <p>CA East "Est" Pt 1975 1976 1977</p> <p>Bernice W. Hicks (75 x 209) 1975 1976 1977</p> <p>Mary Louise Hardin 1/2 acre 1975 1976 1977</p> <p>EX. BK Mrs Odie Sims 1975 1 acre 1976 Kathryn B. Brownning 1976 2 1/2 acres per Marie</p>	<p>4 1/2 Charles Carnus &amp; WJ 1975 1976 1977</p> <p>Sw of SE 4 Thelma Topp 1975 1976 Bobby Joe Warren No. 112</p> <p>Leonard &amp; Martha H. Vies .49 ac. 1975 1976 1977</p> <p>Wade Chapman 1975 1 acre 1976 1977</p> <p>Bobby Wales 1975 (115 x 196) 1976 - Kerner W + Donna M Jones 1977 (B. H. &amp; W. H. Jones) 1.03 acres 1977</p> <p>Mary E. Wales 1975 2 1/2 ac. 1976 1977</p> <p>Maudie Eads (40 x 63) 1975 1976 1977</p> <p>Mrs Ann Jennings East 5 acs 1975 1976 1977</p> <p>J. W. &amp; Jaz Jennings 3 acs 1975 1976 1977</p> <p>James Rogers Pruitt 3 acs 1975 1976 1977</p> <p>Virgie M. Smith 1975 19 acs. 1976 NONE = Deton hedge Subdivision I-77</p>
<p>Lawrence + Nettie Hare Sw of Sw 4 105 x 210 1975 1976 1977</p> <p>Mrs Nannie Meeks Pt 1975 1976 1977</p> <p>aluminum 1975</p>	<p>J. B. Breiden "Est" 1/2 acre 1975 1976 1977</p> <p>SE of Sw 4 Monty D. Thurmond Bobby Joe Warren 1975 3 1/4 ac. 1976 1977</p> <p>Wade Chapman 1975 1976 1977</p> <p>Jarin A. Carey &amp; WJ 1975 140 x 200 1976 Kenneth Lyda 1977 140 x 200</p> <p>Donna W + Donna Jones 2 lots 1975 1976 1977</p> <p>T. L. Fard 1975 1 acre 1976 1977</p> <p>Robert L. Halmer 2 1/4 acs 1975 1976 1977</p> <p>Ray Noah 1975 9 3/4 acs. 1976 1977</p> <p>H. E. &amp; Lois W. Starnes 9 3/4 acs 1975 1976 1977</p>

Scale-1 inch = 300.00 Ft.

SECTION 20

TOWNSHIP 12

RANGE 7

FORM 1—S.T.C.—ROBERTS & SON, BIRMINGHAM

<p><b>N. W. of N. W.</b> Rita Ann Wheeler Clarence Thomas Harkins &amp; wife (150' x 150') 1975 1976 1977</p> <p>100' x 150' A. H. &amp; Ernest J. Haynes 1975 1976 1977</p> <p>Josh Anthony Brown 1977</p> <p>William Hany Pentecost 1975 1976 1977</p> <p>James &amp; Rachel Steiner .58 acres 1975 1976 1977</p>	<p><b>N. E. of N. W.</b> Ethel L. Wilbanks Pt 1975 1976 1977</p> <p>1/2 acre Ethel L. Wilbanks 1975 1976 1977</p> <p>Hogt J Smith 2 acres 1975 1976 1977</p> <p>Alvin Tallson &amp; wife 12 acres 1975 1976 1977</p>	<p><b>N. W. of N. E.</b> Estelle W Roberts Pt 1975 1976 1977</p> <p>1st Allen Bunnwode</p>	<p><b>N. E. of N. E.</b> Wanda S. Shunklin 1st Btr. admission No 1975</p>
<p><b>S. W. of N. W.</b> Regated y m ea Exempt</p>	<p><b>S. E. of N. W.</b></p>	<p><b>S. W. of N. E.</b> W. M. Chee 1 acre 1975 1976 1977</p> <p>William M. Wheeler 12 acres 1975 1976 1977</p> <p>Substeel XMC EX.</p>	<p><b>S. E. of N. E.</b></p>
<p><b>N. W. of S. W.</b> Rex H. Keeling 1/12 int 1975 1976 1977</p> <p>Mrs V. H. Downs &amp; wife 1/12 int 1975 1976 1977</p> <p>Alle Power Co 1975 1976</p>	<p><b>N. E. of S. W.</b></p>	<p><b>N. W. of S. E.</b></p>	<p><b>N. E. of S. E.</b></p>
<p><b>S. W. of S. W.</b> Rex H. Keeling 1/12 int 1975 1976 1977</p> <p>Mrs V. H. Downs &amp; wife 1/12 int 1975 1976 1977</p> <p>Alle Power Co 1975 1976</p>	<p><b>S. E. of S. W.</b> Marion B Dodd Pt 1975</p> <p>Verna W &amp; Danna Jones 2 lots 1975</p> <p>2 acres Marion B. Dodd 1976</p> <p>Mable Mitchell 1977</p> <p>Philip Wiley Wilson &amp; Fay Newsum 25 acres 1977</p> <p>Charlie P. Pruitt Pt 1975</p> <p>Charlie P. Pruitt 1976</p> <p>EX " Pt " 1977</p>	<p><b>S. W. of S. E.</b></p>	<p><b>S. E. of S. E.</b></p>

W. T. Taylor

See next sheet

See next sheet

See next sheet

COUNTY

Scale—1 inch=300 Ft.

Form 1-S.T.C. F. & H. - BIRMINGHAM

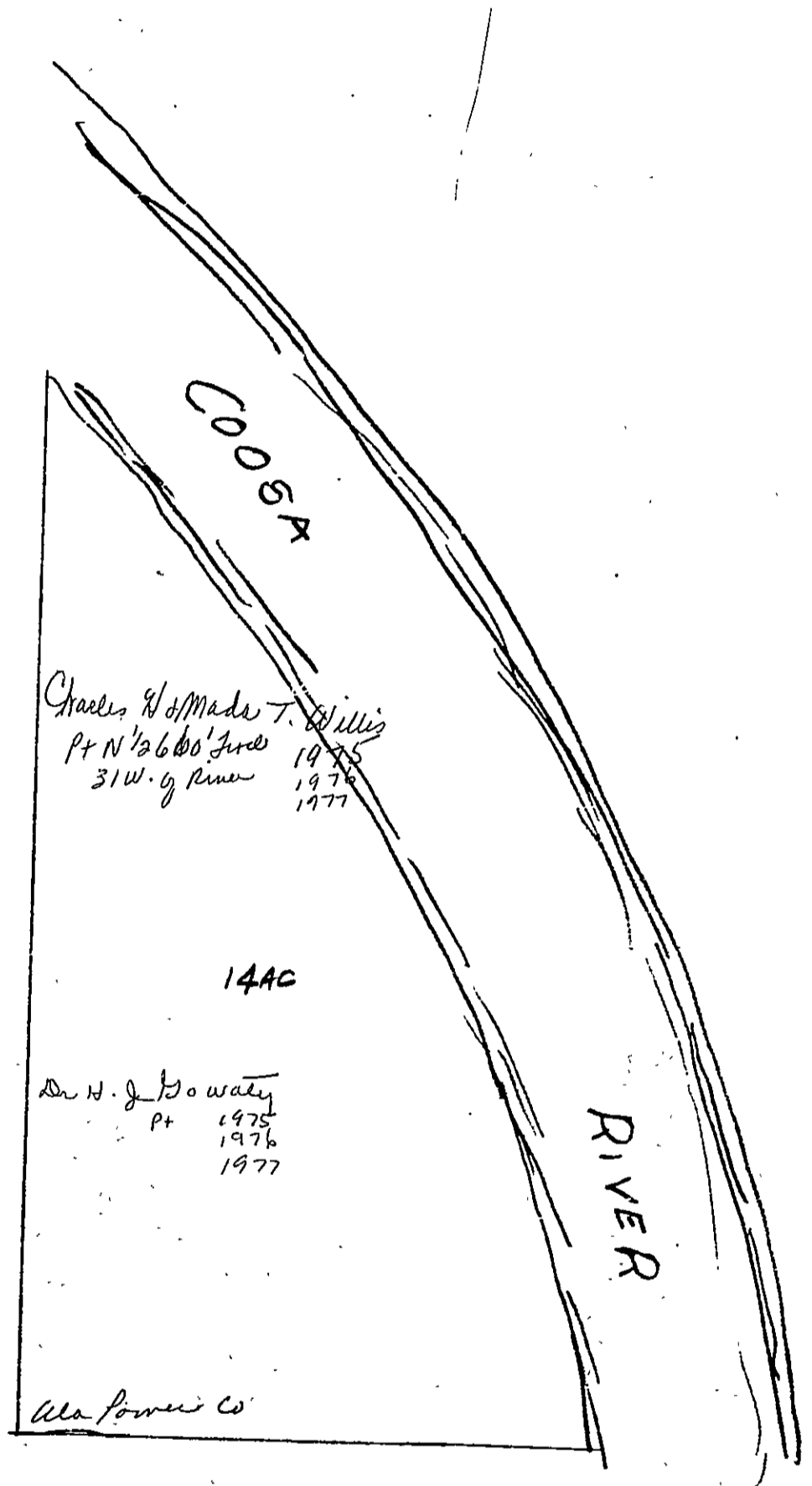
<p>Marion B. Dodd Pt 1975 1976 1977</p> <p>Jerry Edwards &amp; Shirley Prater 2 lots 1975 1976 1977</p> <p>Glenn A &amp; Betty Swingford Pt 1975 1976 1977</p> <p>George W. Ward 2 1/2 acs. 1975 1976 1977</p> <p>Paul L. Waters Lot 1975 1976 1977</p> <p>Joseph P. Wood (50 x 400) 1975 1976 1977</p>	<p>N W of Sec 4</p> <p>Mrs J M Adreacht 1975 1976 1977</p> <p>Mary Frances Helges (170' x 310') 1975 1976</p> <p>Mary Frances Helges 1975 1976 1977</p> <p>Don Helges Pt 1975 1976 1977</p> <p>C. E. Boultlett Jr &amp; Wf Lot in S84? 1975 1976</p> <p>James B Bridges 2 lots 1975 1976 1977</p> <p>Ernie Daugherty Pt 1975 1976</p> <p>Ernie Daugherty &amp; Wf 1975 1976 1977</p> <p>Marion B. Dodd (Pt 1975) 1976 1977</p> <p>Mrs J M Adreacht 1975 1976 1977</p> <p>Martin Tent Pt 1975 1976 1977</p> <p>TA Quinn 3 acs 1975 1976 1977</p> <p>Ray Ray &amp; Inogene Rose Pt 1975 1976 1977</p> <p>Mrs Lura Belle Smith (100 x 150) 1975 1976 1977</p> <p>Glenn A &amp; Betty Swingford Pt 1975 1976 1977</p> <p>P. M. Jeffers 1975 1976</p> <p>Billy F. Jeffers William Anderson, brog 1975</p> <p>Dr. Alvin W. Tacey 5 1/2 acs. 1975</p> <p>Wm. C. Talbot (Pt of 374 acs in N1/2) 1975 1976 1977</p> <p>Donald G. Wagener &amp; Wf 1/2 ac - 1975 1976 1977</p> <p>Paul D. Waters Lot 1975 1976 1977</p> <p>Travis Mitchell (Lot in N1/2 of Sec 4) 1975 1976 1977</p> <p>Ex Abk - T. D. Booker "Hos" Lot 150 x 150, 1975 1976 Ex Abk E. B. Booker "Hos" 1977</p> <p>Ex Abk Charlie P. Pruitt 1975 1976 1977</p> <p>Jerry F. Morris (Lot 400 x 170) 1975 1976 1977</p>
<p>William Brandhorst 1 3/4 ac. 1975</p> <p>Mrs William Brandhorst 1 1/4 acs. 1976 1977</p> <p>Marion B. Dodd Pt 1975 1976 1977</p> <p>Mrs W H Partner Exes 36 1/2 acs 1975 1976 1977</p> <p>Wm C. Talbot Pt 3 1/4 ac. w/ 1975 w/ 1/2 1976 1977</p> <p>Jenny Douglas Chambers (Riley) 1 ac - 1976 1977</p>	<p>Sw of Sec 4</p> <p>John Mize 1/4 ac 1975 1976 1977</p> <p>Era Riley 1 ac 1977</p> <p>Benjamin S. Griffin 1/2 ac 1975 1976 1977</p> <p>33/100 ac</p> <p>Glenn A Darby &amp; Wf 1975 1976 1977</p> <p>Pine Hill Estates I-69</p> <p>Edmer D. Riley Jr 19 acs 1975 1976 1977</p> <p>James Lawrence Graham (Lot 175 x 210') 1976 1977</p> <p>Pine Hill Estates I-69</p> <p>Ex Abk Shuman Higginth 1975 1976 1977</p> <p>Ex Abk Charlie P. Pruitt 1975 1976 1977</p> <p>Ex Abk Charlie P. Pruitt 1976 1977</p> <p>Ex Abk 1977</p> <p>CA East of Sec 4 Pt 1975 1976 1977</p> <p>W of Sec 4</p> <p>Mrs J M Adreacht 1 ac 1975 1976 1977</p>

Scale-1 inch = 300.00 Ft.

Form 1-S.T.C. \* \* \* BIRMINGHAM

<p>C. E. Bartlett, Jr + W<sup>o</sup> 1975 1/2 in SE 4? 1976 1977</p> <p>4 1/2 9 6 6 4</p> <p>Larry + Margaret Fulmer 1975 1976 1977</p>	<p>Helena M. Shew 3/4 acre 1975 1976 1977</p> <p>Fredrick A. Quinn 3/4 acre 1975 1976 1977</p> <p>Harold L. Shambles 1/2 acre 1975 1976 1977</p>	<p>Allie Jones Carden 1 1/2 ac. 1975 1976 1977</p> <p>Lee Harper 1/2 acre 1975 1976 1977</p>	<p>6 8 9 7 6 4</p> <p>M. J. Phillips Inc 1/2 on NW 1/4 1975 1976 1977</p> <p>M. J. Phillips Inc 125' x 200' 1975 1976 1977</p> <p>Ex BK 1975 1976 1977</p> <p>Ex BK 1975 1976 1977</p> <p>Ex BK 1975 1976 1977</p>
<p>G. M. Brannon 1 acre 1975 1976 1977</p> <p>Ralph H. Davis + W<sup>o</sup> 1/2 1975 1976 1977</p>	<p>Mrs. Lura Bell Smith 1/2 1975 1976 1977</p> <p>Ex BK 1975 1976 1977</p>	<p>Delmar J + Sarah V. Jones 100 x 210 + 1/4 ac 1975 1976 1977</p>	<p>Ex BK 1975 1976 1977</p> <p>Ex BK 1975 1976 1977</p> <p>Ex BK 1975 1976 1977</p>
<p>Ernie Daugherty 1 1/2 acres 1975 1976 1977</p> <p>Ernie Daugherty + W<sup>o</sup> + W<sup>o</sup> 1977</p>	<p>Ex BK 1975 1976 1977</p>	<p>M. J. Phillips Inc 1 1/2 + 1/2 1975 1976 1977</p>	<p>Ex BK 1975 1976 1977</p>
<p>B. F. Dickie 100' x 200' 1975 1976 1977</p>	<p>Ex BK 1975 1976 1977</p>	<p>Mrs. Violet Summers 1.56 acres 1975 1976 1977</p>	<p>Ex BK 1975 1976 1977</p>
<p>C. A. East "East" 1/2 1975 1976 1977</p>	<p>Ex BK 1975 1976 1977</p>	<p>Jack W. + Christina W. Taylor 1/4 acre 1975 1976 1977</p>	<p>Ex BK 1975 1976 1977</p>
<p>Trudy Mitchell 1/2 1975 1976 1977</p>	<p>Ex BK 1975 1976 1977</p>	<p>Ex BK 1975 1976 1977</p>	<p>Ex BK 1975 1976 1977</p>
<p>Malvin Funt 1/2 W 1/2 1975 1976 1977</p>	<p>Ex BK 1975 1976 1977</p>	<p>Ex BK 1975 1976 1977</p>	<p>Ex BK 1975 1976 1977</p>
<p>W. V. Matton + W<sup>o</sup> 1/2 acre 1975 1976 1977</p>	<p>Ex BK 1975 1976 1977</p>	<p>James Roy + Brenda Whitehead 1/4 acre 1975 1976 1977</p>	<p>Ex BK 1975 1976 1977</p>
<p>Ex BK 1975 1976 1977</p>	<p>Ex BK 1975 1976 1977</p>	<p>Ex BK 1975 1976 1977</p>	<p>Ex BK 1975 1976 1977</p>
<p>H. H. Trivitt 60' x 134' 1975</p>	<p>Ex BK 1975 1976 1977</p>	<p>Ex BK 1975 1976 1977</p>	<p>Ex BK 1975 1976 1977</p>
<p>Ex BK 1975 1976 1977</p>	<p>Ex BK 1975 1976 1977</p>	<p>Ex BK 1975 1976 1977</p>	<p>Ex BK 1975 1976 1977</p>

Section 31 Township 12 Range 7



SECTION

21

TOWNSHIP

12

RANGE

7

FORM 1—S.T.C.—ROBERTS & SON, BIRMINGHAM

<p>N. W. of N. W. East River Hills #30-31</p> <p>C.A. East East 1975 1976 1977</p> <p>PW Ala Power Co 1975 1976</p>	<p>N. E. of N. W.</p>	<p>N. W. of N. E.</p> <p>See next sheet</p>	<p>N. E. of N. E.</p>
<p>East River Hills #30-31</p> <p>S. W. of N. W.</p> <p>C.A. East East 1975 1976 1977</p> <p>Ala Power Co 1975 1976</p>	<p>William H. Mledge 2 1/2 acres 1975 1976 1977</p> <p>S. E. of N. W.</p> <p>R.E. Allen 16 acres 1975 1976 1977</p> <p>W. J. Mabers E 1/2 1975 1976 1977</p>	<p>Joe L. Mabers 1975 1976 1977</p> <p>S. W. of N. E.</p> <p>Sam Mabers East H-114 Pt 15th &amp; 16th Born Mabers H-116</p> <p>Joe J. Mabers East Hanes 1975 1976 1977</p>	<p>S. E. of N. E.</p> <p>See next sheet</p>
<p>East River Hills #30-31</p> <p>N. W. of S. W.</p> <p>C.A. East East 1975 1976 1977</p>	<p>J.C. Fox 1975 (1 1/2 x 1/2 NE 1/4) 1976 1977</p> <p>N. E. of S. W.</p> <p>J.R. Moore 1975 5 1/2 N 1/2 NE 1/4 N 1/2 N 1/2 NE 1/4 20 acres E 1/2 NW J.R. Moore 1976 E 1/2 NW J.R. Moore 1977</p> <p>Betty Simmons 5 1/2 x 5 1/2 1975 1976 1977</p> <p>Ala Power Co 1975 1976</p>	<p>Ref. B. Keeling 1975 1976 1977</p> <p>N. W. of S. E.</p>	<p>Vernon W. Hanna 6 acres 1975 1976 1977</p> <p>N. E. of S. E.</p> <p>Charles V. Schatz 7 1/2 acres 1975 1976 1977</p>
<p>S. W. of S. W.</p> <p>Mrs F.W. Keeling 23 1/2 acres 1975 1976 1977</p> <p>Edgar 1977</p> <p>R. D. Smith 1975 1976 1977</p> <p>W.O. Sims 13 acres 1977</p> <p>PW Ala Power Co 1975 1976</p>	<p>S. E. of S. W.</p> <p>Mrs. Annie Thearin Bullidge 1 3/4 acres 1975 1976 1977</p> <p>Ex. An. Annie Thearin Bullidge 1 acre 1977</p> <p>Ex. An. Bedford F. Barnes 7 Barnes 1975-1976</p> <p>Ex. An. Mrs. Bedford F. Barnes NONE</p> <p>W.O. Sims 13 acres 1977</p> <p>PW Ala Power Co 1975 1976</p>	<p>Henry G. Gibson 2 acres 1974 1975 1976 1977</p> <p>S. W. of S. E.</p> <p>William M. Jones (111 x 200) none</p> <p>Mrs W. M. Woodard 1/4 acre 1975 1976 1977</p> <p>Betty J. Bowden 1/2 acre 1975 1976 1977</p> <p>Wallace H. Croft 2 Ac. 1975 1976 1977</p> <p>1 acre 1977</p> <p>Ex. Frank Bullidge 31 1/4 acres 1975 1976 1977</p> <p>Ex. An. Bedford F. Barnes 33 acres 1976</p> <p>Ex. An. Mrs. Bedford F. Barnes 1975</p> <p>Ex. An. Mrs. Bedford F. Barnes 33 acres 1977</p>	<p>S. E. of S. E.</p> <p>See next sheet</p> <p>1975 1976 1977</p>

Scale—1 inch=300 Ft.

COUNTY

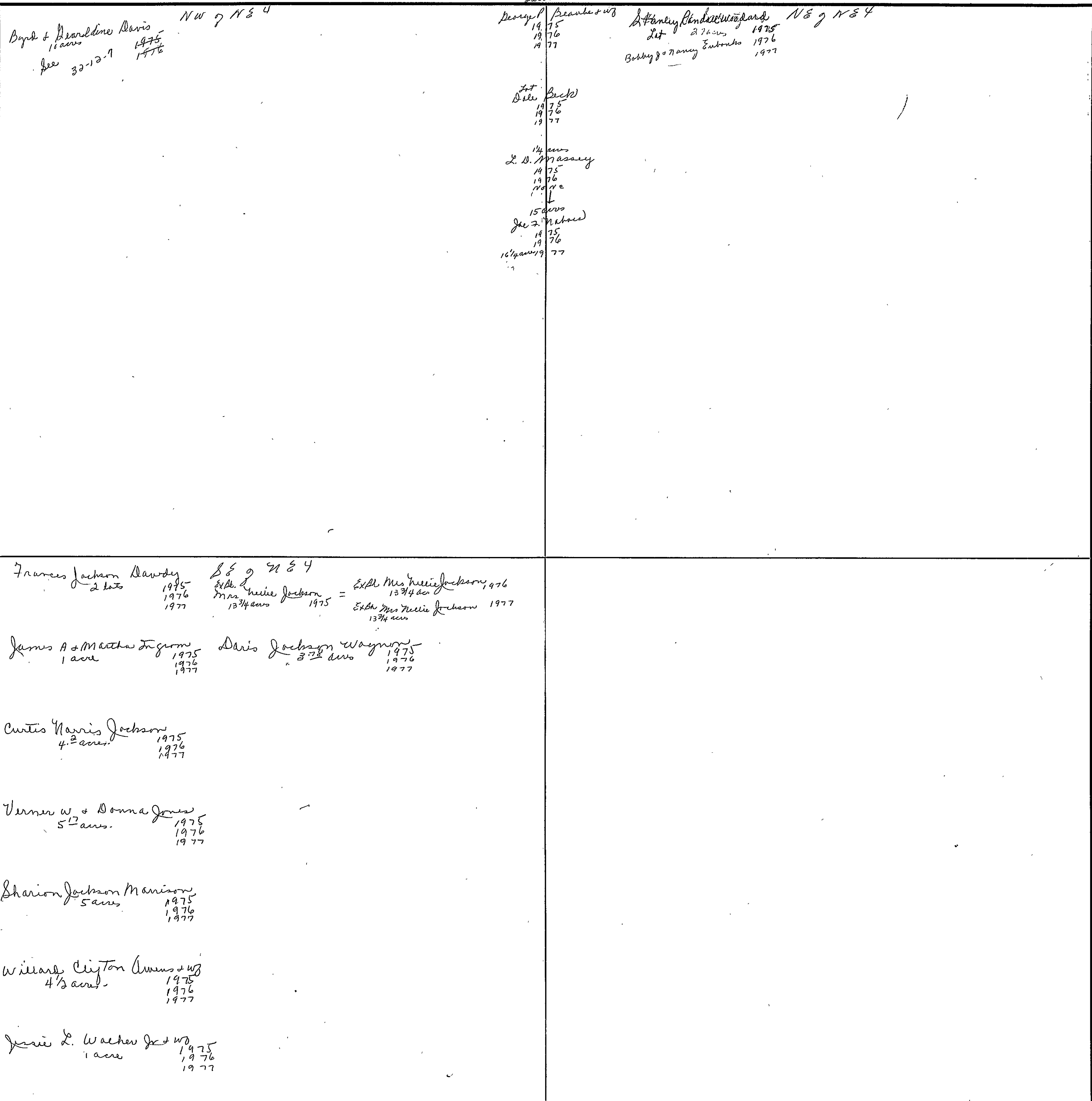


SECTION 31

TOWNSHIP 12

RANGE 7

Form 1-S.T.C. F.A.S.—BIRMINGHAM



Byrd & Beauline Davis  
1 1/2 acres  
1975  
1976  
See 30-12-7

NW 1/4 N 34

George & Beauline Davis  
1975  
1976  
1977

Stanley & Beauline Davis  
2 7/8 acres  
1975  
1976  
1977  
Bobby & Nancy Entenko

NE 1/4 N 34

Let  
1975  
1976  
1977

1/2 acre  
L. B. Massey  
1975  
1976  
1977

15 acres  
Jesse L. Walker Jr  
1975  
1976  
1977

Francis Jackson Dawdy  
2 lots  
1975  
1976  
1977

SE 1/4 N 34  
Mrs Nellie Jackson  
13 3/4 acres  
1975

Exh Mrs Nellie Jackson 1976  
13 3/4 acres

Exh Mrs Nellie Jackson 1977  
13 3/4 acres

James A + Martha Ingram  
1 acre  
1975  
1976  
1977

Doris Jackson Waymon  
3 3/4 acres  
1975  
1976  
1977

Curtis Harris Jackson  
4 1/2 acres  
1975  
1976  
1977

Verner W + Donna Jones  
5 1/2 acres  
1975  
1976  
1977

Sharon Jackson Morrison  
5 acres  
1975  
1976  
1977

William Clayton Amos  
4 1/2 acres  
1975  
1976  
1977

Jesse L. Walker Jr  
1 acre  
1975  
1976  
1977

Scale—1 inch = 300.00 Ft.

COUNTY \_\_\_\_\_

SECTION

22

TOWNSHIP

72

RANGE

7

FORM 1—S.T.C.—ROBERTS & SON, BIRMINGHAM

<p>N. W. of N. W.</p> <p><i>See next sheet</i></p>	<p>N. E. of N. W.</p>	<p>N. W. of N. E.</p> <p><i>See next sheet</i></p>	<p>N. E. of N. E.</p>
<p>S. W. of N. W. <i>Rest B. Keeling</i></p> <p><i>15 3/4 acs. 1975</i></p> <p><i>1976</i></p> <p><i>1977</i></p> <p><i>Mrs W F Jeffrey Jr</i></p> <p><i>1 21/2 acs. 1975</i></p> <p><i>1976</i></p> <p><i>1977</i></p> <p><i>Ralph &amp; Esther F. West</i></p> <p><i>1 acs. 1975</i></p> <p><i>1976</i></p> <p><i>1977</i></p>	<p>S. E. of N. W.</p> <p><i>See next sheet</i></p>	<p>S. W. of N. E.</p> <p><i>See next sheet</i></p>	<p>S. E. of N. E.</p>
<p>N. W. of S. W. <i>Rest B. Keeling</i></p> <p><i>1975</i></p> <p><i>1976</i></p> <p><i>1977</i></p> <p><i>Fred Wallace</i></p> <p><i>3 1/4 acs. 1975</i></p> <p><i>See sub X N.E. for correction</i></p>	<p>N. E. of S. W.</p> <p><i>Rest B. Keeling</i></p> <p><i>1975</i></p> <p><i>1976</i></p> <p><i>1977</i></p>	<p>N. W. of S. E.</p> <p><i>See next sheet</i></p>	<p>N. E. of S. E.</p> <p><i>W. H. Lind</i></p> <p><i>(1 3/4 acs) 1975</i></p> <p><i>1976</i></p> <p><i>1977</i></p> <p><i>Edna Daugherty</i></p> <p><i>1975</i></p> <p><i>1976</i></p> <p><i>1977</i></p> <p><i>Edna Daugherty</i></p> <p><i>1975</i></p> <p><i>1976</i></p> <p><i>1977</i></p> <p><i>Marie Ellis Mook</i></p> <p><i>1975</i></p> <p><i>1976</i></p> <p><i>1977</i></p> <p><i>C A East</i></p> <p><i>1975</i></p> <p><i>1976</i></p> <p><i>1977</i></p> <p><i>Mary Carolyn Thompson</i></p> <p><i>1975</i></p> <p><i>1976</i></p> <p><i>1977</i></p> <p><i>Ted East</i></p> <p><i>1975</i></p> <p><i>34 1/2 acs. 1976</i></p> <p><i>1977</i></p> <p><i>Mitchell Wayne Easton</i></p> <p><i>1975</i></p> <p><i>1976</i></p> <p><i>1977</i></p> <p><i>Billy Moad</i></p> <p><i>1975</i></p> <p><i>1976</i></p> <p><i>1977</i></p> <p><i>Edna</i></p> <p><i>1975</i></p> <p><i>John Lee Heath</i></p> <p><i>(50 x 240)</i></p> <p><i>1976</i></p> <p><i>Edna</i></p> <p><i>1976</i></p> <p><i>John Lee Heath</i></p> <p><i>HEATH BAPT. CH. (50 x 240)</i></p> <p><i>1977</i></p> <p><i>Edna</i></p> <p><i>John Lee Heath</i></p> <p><i>1977</i></p>
<p>S. W. of S. W.</p> <p><i>Rest B. Keeling</i></p> <p><i>1975</i></p> <p><i>1976</i></p> <p><i>1977</i></p>	<p>S. E. of S. W.</p> <p><i>Rest B. Keeling Jr &amp; James W Keeling</i></p> <p><i>1975</i></p> <p><i>1976</i></p> <p><i>1977</i></p>	<p>S. W. of S. E.</p>	<p>S. E. of S. E.</p> <p><i>Rest B. Keeling Jr &amp; James W Keeling</i></p> <p><i>35 acs. 1975</i></p> <p><i>1976</i></p> <p><i>1977</i></p> <p><i>Ted East</i></p> <p><i>1975</i></p> <p><i>1976</i></p> <p><i>1977</i></p>

Scale—1 inch=300 Ft.

COUNTY

Form 1-S.T.C. P. O. - BIRMINGHAM

<p>Walker Findley ✓ (12.5 x 200) 1975 1976 1977</p> <p>T. D. Ford 1975 8 1/2 acs. 1976 1977</p> <p>Frank Harris 1975 1/2 acs. 1976 1977</p> <p>Wm. P. Jenkins ✓ 1/4 acs. 1975 1976 1977</p> <p>Tommy Jim Putnam (24 x 100 x 20) 1975 1976 1977</p> <p>Ralph M. West ✓ 4 3/4 acs. 1975 1976 1977</p> <p>J. D. James young ✓ 1/2 acs. 1975 1976 1977</p>	<p>1/2 acre Thomas R. Bishop ✓ 1975 1976 1977</p> <p>2 1/4 ± acs J. B. Braden "Est" 1975 1976 1977</p> <p>1/2 acre Fred B. Peasley &amp; WJ 1975 Pt 1 1/2 acs 1976 J. Ronald Putnam 1977 Pt 1 1/2 acs</p> <p>N 1/2 of Sec 4 Ray &amp; Mary B. Brown Pt 1/2 ac. 1975 1976 1977</p> <p>Charles G. Cameron &amp; WJ 2 1/2 acs. 1975 1976 1977</p> <p>East Hartsden Bank 1975 1976 1977</p> <p>1/2 acre Fred Lawson Barrett 1975 1976 1977</p> <p>Wm W F Huff 1975 1 1/2 acs Orris B. Keith 1976 1 acs.</p> <p>Mrs. W. F. Jeffers Jr. 17 acs. 1975 1976 1977 By Bk 3 acs.</p> <p>Rabert Eugene McAdams 1975 1976 1977</p> <p>Rabert Eugene McAdams &amp; WJ Betty E. McAdams 1975 1976 1977</p> <p>Rabert Stephen Walker 1975 1976 1977</p> <p>Ralph &amp; Ethel K. West 2 acs. 1975 1976 1977</p> <p>Joseph H. Wiggo &amp; WJ 1/2 ac. 1975 2 acs. 1976 1977</p> <p>Ex Abn Mrs. Pattie Welch, 1975 Pt 1/2 ac.</p> <p>Mrs. L. M. Welch 1976 Pt 1/2 ac.</p> <p>Ex Abn Mrs. L. M. Welch 1977</p>
<p>O. R. Abel 1975 1/2 acs. 1976 1977</p> <p>Ray &amp; Mary B. Brown 2 acs. 1975 1976 1977</p> <p>Ernie Daugherty Pt 1975 1976 Ernie Daugherty &amp; WJ 1977</p> <p>Ray &amp; Rachel Davis 2 acs. 1975 1976 1977</p> <p>Raymond &amp; H. Hanson &amp; WJ 3 1/4 acs. 1975 1976 1977</p> <p>Frank Harris 7 acs. + lot 1975 6 1/2 acs. + lot 1976 1977</p> <p>H. W. Hindman (105 x 210) 1975 1976 1977</p> <p>2 1/2 g N 1/2 4 W C Sebell 3 acs. 1975 1976 1977</p> <p>Neelie Lane (115 x 180) 1975 1976 1977</p> <p>Harry McCallan &amp; WJ Pt 2 acs. in W 1/2 1975 1976 1977</p> <p>Marston D. Davis 3 acs. 1975 1976 1977</p> <p>Clarence L. Sims &amp; WJ Judy Carl 1975 1976 1977</p> <p>Grady Waters 1975 1976 1977</p> <p>Homer L. Crowder 3.3 acs. 1975 1976 1977</p> <p>C R Payne 1/2 acs. 1975 1976 1977</p> <p>Ex Abn C R Payne 1476 1/2 acs. Ex Abn C R Payne 1977</p>	<p>1/2 acre Fannie D. Benson 1975 1976 1977</p> <p>James Daniel Juanita Bush Pt 1 1/2 acs. 1975 1976 1977</p> <p>Minnie Bush 1975 1/2 acs Minnie Bush 1976 1/2 acs</p> <p>Willie E. Bush Pt 1 1/2 acs. 1975 1976 1977</p> <p>E. W. Davenport 1/2 acs. 1975 1976 1977</p> <p>Winston &amp; Rosa Evans 1/2 acs. 1975 1976 1977</p> <p>N 1/2 of N 1/2 4 R. C. Jackson "Est" Pt 1/2 ac. 1975 1976 1977</p> <p>James W. White 33 acs. 1975 1976 1977</p> <p>Mattie King (105 x 105) 1975 1976 1977</p> <p>Rena Fann H. Kirby 1/2 acs. 1975 1976 1977</p> <p>Willie A. &amp; Mable McAdams 1/2 acs. 1975 1976 1977</p> <p>Walter Rice Jr. 2 lots 1975 1976 1977</p> <p>John M. Strickland 1/2 acs. 1975 1976 1977</p> <p>Oliver &amp; Marie Whittles (105 x 105) 1975 1976 1977</p> <p>James W. White 33 acs. 1975 1976 1977</p> <p>Ex Abn Dellie Jackson, 1975 1/4 acs. 1976</p> <p>Ex Abn Dellie Jackson 1/4 acs. 1976</p> <p>Timothy &amp; Helen Masbury 1/4 acs. 1975</p> <p>J. D. Boyd &amp; WJ 1976 1/4 acs.</p> <p>Walter Rice Jr. 2 lots 1975 1976 1977</p> <p>Walter Pinner &amp; WJ (58.7 x 115) 1975 1976 1977</p> <p>Alabama City Bank, 1977 1/2 acs.</p>

Scale—1 inch = 300.00 Ft.

Form 1-S.T.C. P. M. - BIRMINGHAM

Jack B. Bunkley & wife 1975  
Pt 1.6 acres  
D. Ronald Johnson 1976  
Pt 1.6 ac. 1977

Ex Bk  
E. M. Jeffers 1975  
1 1/2 ac + lot 1976  
Ex Bk & M. Jeffers 1977 - 1/2 ac

Ray Bk  
E. M. Jeffers 1976  
1 1/2 ac.

Ex Bk  
E. M. Jeffers 1977 - 1/2 ac

Anna W. F. Jeffers & wife  
Pt 2.1 ac. 1975  
1976  
1977

Ray Bk  
1975  
3 1/4 ac. 1976  
1977

Robert David Mintz & wife  
Lot 1975  
1976  
1977

A. W. Sims 1975  
1 acre 1976  
1977

Grace Sims 1975  
1 acre - 1976  
1977

Ex Bk  
E. M. Jeffers 1975  
1976  
1977

Ex Bk  
H. B. Marris 1975  
3 ac + Pt 1976  
Ex Bk H. B. Marris 1977

Ex Bk  
C. C. Noah 1975 - 3 1/4 ac.  
Ex Bk C. C. Noah 1976  
1977

Ex Bk  
Willie Bush 1975  
1/2 ac - " 1976  
Ex Bk " 1977

Ex Bk  
Marion Noah 1975  
Pt 3 1/2 ac. 1976  
1977

Ex Bk  
Marris Rex Noah 1975  
Pt 1/2 ac 1976  
1977

Ex Bk  
Fred Harris 1975  
Pt 2 1/2 ac. 1976  
2 ac. 1977

Ex Bk  
Marris Cleo Noah 1975  
Pt 4 ac. 1976  
1977

Ex Bk  
Richard W. Noah 1975  
Pt 2 1/2 ac. 1976  
1977

Ex Bk  
E. M. Jeffers 1975  
Lot 1976  
1977

Ex Bk  
S. J. Noah 1975  
Pt 2 1/2 ac. 1976  
S. J. Noah & wife 1977

Ex Bk  
William E. & Annie Noah 1975  
Pt 1976  
1977

Ex Bk  
Harry McClellan & wife  
Pt 2 ac. - 1975  
1976  
1977

Ex Bk  
W. H. H. H. & wife 1975  
Ex Bk 1976  
W. H. H. H. & wife 1977  
W. H. H. H.

Ex Bk  
E. M. Jeffers 1975  
1976  
1977

Ex Bk  
H. B. Marris 1975  
3 ac + Pt 1976  
Ex Bk H. B. Marris 1977

Ex Bk  
C. C. Noah 1975 - 3 1/4 ac.  
Ex Bk C. C. Noah 1976  
1977

Ex Bk  
Willie Bush 1975  
1/2 ac - " 1976  
Ex Bk " 1977

Ex Bk  
Marion Noah 1975  
Pt 3 1/2 ac. 1976  
1977

Ex Bk  
Marris Rex Noah 1975  
Pt 1/2 ac 1976  
1977

Ex Bk  
Fred Harris 1975  
Pt 2 1/2 ac. 1976  
2 ac. 1977

Ex Bk  
Marris Cleo Noah 1975  
Pt 4 ac. 1976  
1977

Ex Bk  
Richard W. Noah 1975  
Pt 2 1/2 ac. 1976  
1977

Ex Bk  
E. M. Jeffers 1975  
1976  
1977

Ex Bk  
H. B. Marris 1975  
3 ac + Pt 1976  
Ex Bk H. B. Marris 1977

Ex Bk  
C. C. Noah 1975 - 3 1/4 ac.  
Ex Bk C. C. Noah 1976  
1977

Ex Bk  
Willie Bush 1975  
1/2 ac - " 1976  
Ex Bk " 1977

Ex Bk  
Marion Noah 1975  
Pt 3 1/2 ac. 1976  
1977

Ex Bk  
Marris Rex Noah 1975  
Pt 1/2 ac 1976  
1977

Ex Bk  
Fred Harris 1975  
Pt 2 1/2 ac. 1976  
2 ac. 1977

Ex Bk  
Marris Cleo Noah 1975  
Pt 4 ac. 1976  
1977

Ex Bk  
Richard W. Noah 1975  
Pt 2 1/2 ac. 1976  
1977

SECTION

33

TOWNSHIP

12

RANGE

17

FORM 1—S.T.C.—ROBERTS & SON, BIRMINGHAM

<p>Alm Property Co 1975 1976 1977</p> <p>Emma Hale + Mary Crook 4 acs 1975 1976 1977</p> <p>Emma Hale + Mary Crook 4 acs 1975 1976 1977</p> <p>Emma Hale + Mary Crook 4 acs 1975 1976 1977</p> <p>Emma Hale + Mary Crook 4 acs 1975 1976 1977</p> <p>Emma Hale + Mary Crook 4 acs 1975 1976 1977</p> <p>Wasson Power Co (70 x 150) 1975 1976 1977</p>	<p>N. W. of N. W. CA East East 33 acs 1975 1976 1977</p> <p>N. E. of N. W. Tom C Chapman 1 acs 1975 1976 1977</p> <p>W. W. Kuykendall Est. 12 acs 1975 1976 1977</p> <p>Frank Jc + Louise Willey Pt 27 1 acs 1975 1976 1977</p>	<p>N. W. of N. E. Tom C Chapman 1975 1976 1977</p> <p>100' strip United States 1975 1976 1977</p>	<p>N. E. of N. E. Tom C Chapman all 1975 1976 1977</p>
<p>Dora Early 1/2 acs 1975 1976 1977</p> <p>Dorothy Lee Ingram 3/4 ac. 1975 1976 1977</p> <p>Hardy Rice "Haw" 4 acs 1975 1976 1977</p> <p>Walter Rice Jr + WJ 1/2 acs 1975 1976 1977</p>	<p>S. W. of N. W. CA East East Pt 1975 1976 1977</p> <p>S. E. of N. W.</p> <p>Mr Josie Rice East 34 acs 1975 1976 1977</p> <p>Mr Josie Rice East 34 acs 1975 1976 1977</p> <p>Henry Lee Ingram 3 + 1/2 acs 1975 1976 1977</p>	<p>S. W. of N. E.</p>	<p>S. E. of N. E. Vulcan Materials Co 1974 1975 1976 1977</p>
<p>R &amp; Balm 2 lots 1975 1976 1977</p> <p>Ted East Pt 1975 1976 1977</p> <p>A Chavis + Martha Hantz 1 acs 1975 1976 1977</p>	<p>N. W. of S. W. CA East East Pt 1975 1976 1977</p> <p>N. E. of S. W.</p> <p>Mr Josie Rice East 21 acs 1975 1976 1977</p> <p>Mr Josie Rice East 21 acs 1975 1976 1977</p> <p>Vulcan Materials Co 1974 1975 1976 1977</p>	<p>N. W. of S. E. Vulcan Materials Co 1974 1975 1976 1977</p>	<p>N. E. of S. E. Vulcan Materials Co 1974 1975 1976 1977</p>
<p>S. W. of S. W. Mr Josie Rice East 1975 1976 1977</p>	<p>S. E. of S. W.</p>	<p>S. W. of S. E. Vulcan Materials Co 1974 1975 1976 1977</p>	<p>S. E. of S. E. Vulcan Materials Co 1974 1975 1976 1977</p>

Scale—1 inch—300 Ft.

COUNTY

SECTION 34

TOWNSHIP 12

RANGE 7

FORM 1—S.T.C.—ROBERTS & SON, BIRMINGHAM

<p>N. W. of N. W. <i>United States Pipe &amp; Foundry Co</i> 1975 1976</p>	<p>N. E. of N. W. <i>United States Pipe &amp; Foundry Co</i> 1975 1976 1977</p>	<p>N. W. of N. E. <i>United States Pipe &amp; Foundry Co</i> 1975 1976 1977</p>	<p>N. E. of N. E. <i>Hester Bennett</i> 1975 1976 1977</p>
<p>S. W. of N. W.</p>	<p><i>Hester Bennett</i> S. E. of N. W. 1975 1976 1977</p>	<p><i>Hester Bennett</i> S. W. of N. E. 1975 1976 1977</p>	<p><i>Hester Bennett</i> S. E. of N. E. 1975 1976 1977</p>
<p>N. W. of S. W. <i>County Line</i></p>	<p>N. E. of S. W.</p>	<p>N. W. of S. E. <i>County Line</i></p>	<p>N. E. of S. E.</p>
<p>S. W. of S. W.</p>	<p>S. E. of S. W.</p>	<p>S. W. of S. E.</p>	<p>S. E. of S. E.</p>

*Calhoun County*

Scale—1 inch=300 Fr.

COUNTY \_\_\_\_\_

SECTION 1

TOWNSHIP 12

RANGE 8

FORM 1—S.T.C.—ROBERTS & SON, BIRMINGHAM

N. W. of N. W.	N. E. of N. W.	N. W. of N. E.	N. E. of N. E.
S. W. of N. W.	S. E. of N. W.	S. W. of N. E.	S. E. of N. E.
N. W. of S. W.	N. E. of S. W.	N. W. of S. E.	N. E. of S. E.
S. W. of S. W.	S. E. of S. W.	S. W. of S. E.	S. E. of S. E.

*Cherokee County*

*Boundary in Cherokee Co*

*Boundary in Cherokee Co*

*14*

Scale—1 inch=300 Ft.

COUNTY \_\_\_\_\_





SECTION

2

TOWNSHIP

12

RANGE

8

FORM 1—S.T.C.—JORDAN & SON, BIRMINGHAM

N. W. of N. W.	N. E. of N. W.	N. W. of N. E.	N. E. of N. E.
S. W. of N. W.	S. E. of N. W.	S. W. of N. E.	S. E. of N. E.
N. W. of S. W.	N. E. of S. W.	N. W. of S. E.	N. E. of S. E.
S. W. of S. W.	S. E. of S. W.	S. W. of S. E.	S. E. of S. E.

Entire Section  
(Excp + B<sub>2</sub> + B<sub>6</sub>)

Georgia Kraft Company  
1974  
1975  
1976  
1977

S. E. of S. E. Georgia Kraft Company  
Doris Alford 29<sup>3</sup> acrs 1974  
1975  
1976  
1977

Connie Herms 6 acrs 1975  
1976  
1977

Ch. Ak. Wilcome Baptist Church 4<sup>2</sup> acrs 1975

Birmingham School

Scale—1 inch=300 Ft.

COUNTY

SECTION 4

TOWNSHIP 12

RANGE 8

FORM 1—S.T.C.—ROBERTS & SON, BIRMINGHAM

<p>N. W. of N. W.</p> <p><i>7/2</i> <i>A. R. Thantow</i> <i>1975</i> <i>1976</i> <i>1977</i></p>	<p>N. E. of N. W.</p>	<p>N. W. of N. E.</p>	<p>N. E. of N. E.</p>
<p>S. W. of N. W.</p> <p><i>A. R. Thantow, 1975</i> <i>all</i> <i>1976</i> <i>1977</i></p>	<p>S. E. of N. W.</p> <p><i>all</i> <i>A. R. Thantow, 1975</i> <i>1976</i> <i>1977</i></p>	<p>S. W. of N. E.</p> <p>S. E. of N. E.</p> <p><i>E 1/2 of Section</i></p> <p><i>Georgia Kay + Company</i> <i>1974</i> <i>1975</i> <i>1976</i> <i>1976</i></p>	
<p>N. W. of S. W.</p>	<p>N. E. of S. W.</p>	<p>N. W. of S. E.</p>	<p>N. E. of S. E.</p>
<p>S. W. of S. W.</p> <p><i>Dayle Blum</i> <i>1975</i> <i>1976</i> <i>1977</i></p>	<p>S. E. of S. W.</p> <p><i>Georgia Kay + Company</i> <i>1974</i> <i>1975</i> <i>1976</i> <i>1977</i></p>	<p>S. W. of S. E.</p>	<p>S. E. of S. E.</p>

Scale—1 inch=300 Ft.

COUNTY \_\_\_\_\_

SECTION

5.

TOWNSHIP

12

RANGE

8

FORM 1-S.T.C. ROBERTS & SON, BIRMINGHAM

<p>N. W. of N. W. Ala Power Co 75-76 Doyle Benson all 1975, 1976, 1977</p> <p>Robert M Devont 1977</p> <p>1/2 int First Natl Bk Corsicana, Texas 82</p>	<p>N. E. of N. W. Ala Power Co 75-76 Doyle Benson 1975, 1976, 1977</p> <p>1/2 int Robert M Devont 1977</p> <p>1/2 int First Natl Bk Corsicana, Texas 82</p>	<p>N. W. of N. E. Doyle Benson 1977</p> <p>1/2 int First Natl Bk Corsicana, Texas 82</p> <p>1/2 int Robert M Devont 82</p>	<p>N. E. of N. E.</p>
<p>7 3/4 of Section</p>			
<p>S. W. of N. W. Ala Power Co 75-76</p> <p>1/2 int Robert Devont 82</p> <p>Doyle Benson 1977</p> <p>1/2 int First Natl Bk Corsicana, Texas 82</p>	<p>S. E. of N. W. Doyle Benson 1974, 1975, 1976, 1977</p>	<p>S. W. of N. E. Devont 1975, 1976, 1977 Robert Devont 82 Doyle Benson 1977</p> <p>1/2 int First Natl Bk Corsicana, Texas 82</p>	<p>S. E. of N. E.</p>
<p>N. W. of S. W. Ala Power Co 75-76</p> <p>1/2 int Robert Devont 82</p> <p>Doyle Benson 1977</p> <p>1/2 int First Natl Bk Corsicana, Texas 82</p>	<p>N. E. of S. W.</p>	<p>N. W. of S. E. Devont 1975, 1976, 1977 Robert Devont 82</p> <p>Doyle Benson 1977</p> <p>1/2 int First Natl Bk Corsicana 82</p>	<p>N. E. of S. E.</p>
<p>S. W. of S. W. G. W. Young Kendall all 1975, 1976, 1977</p> <p>Robert Devont 82</p> <p>1/2 int First Natl Bk Corsicana, Texas 82</p>	<p>S. E. of S. W.</p>	<p>S. W. of S. E. Joe L C Beard "Hrs" 1975, 1976 Joe L C Beard "Hrs" 1976 Joe L C Beard "Hrs" 1977</p>	<p>S. E. of S. E. Thomas E Hutt 28<sup>65</sup> 1975, 1976, 1977 26<sup>65</sup> 1977</p> <p>Sherry W &amp; Terry Wayne Lipscomb 1977</p>

Scale--1 inch=300 Ft.

COUNTY

SECTION 6

TOWNSHIP 12

RANGE 8

FORM 1—S.T.C.—ROBERTS & SON, BIRMINGHAM

<p>N. W. of N. W.</p> <p><i>at</i> 1975 1976 1977</p>	<p>N. E. of N. W. <i>Robert E. Weaver</i> 1/2 acre 1975 1976 1977</p>	<p>N. W. of N. E. <i>Y &amp; Day Addn</i> 1/2 acre 1975 1976 1977</p>	<p>N. E. of N. E. <i>Dayle Benson</i> all 1975 1976 1977</p>
<p>S. W. of N. W.</p> <p><i>at</i> 1975 1976 1977</p>	<p>S. E. of N. W. <i>Y &amp; Day Addn</i> C.B. Bowman 2 acres 1975 1976 1977</p> <p><i>Clifford S. Ends</i> 1/2 acre 1975 1976 1977</p> <p><i>Brown C. Freeman</i> 1/2 acre 1975</p> <p><i>James C. Freeman</i> 1/2 acre 1976</p> <p><i>Ex BK Dona Freeman</i> 1977</p> <p><i>John Roy Gregory</i> 1/2 acre 1975 1976 1977</p> <p><i>Francis + Charles Dixon</i> 1 acre 1975 1976 1977</p> <p><i>Kene Lips Comb</i> 1/2 acre 1976</p> <p><i>Ernest Hubert Longtree Jr</i> 1976 1977</p> <p><i>Franks Smiths + w/ Ruby</i> 3 acres 1975 1976 1977</p> <p><i>Robert E. Weaver</i> 1/2 acre 1975 1976 1977</p>	<p>S. W. of N. E.</p> <p><i>Louis + Arthur M. Long</i> all 1975 1976 1977</p>	<p>S. E. of N. E.</p> <p><i>at</i> 1975 1976 1977</p>
<p>N. W. of S. W.</p> <p><i>Dr. P. Heems</i> all 1975 1976 1977</p>	<p>N. E. of S. W. <i>Jerry Ernest Burns + w/ Ruby</i> 1/2 acre 1975 1976 1977</p> <p><i>Jay Condray</i> 1/2 acre 1975 1976 1977</p> <p><i>Jean T. + Patricia G. Condray</i> 1/2 acre 1975 1976 1977</p> <p><i>Clifford S. Ends</i> 1/2 acre 1975 1976 1977</p>	<p>N. W. of S. E.</p> <p><i>David McCoy</i> 1 acre 1976 1977</p>	<p>N. E. of S. E.</p> <p><i>at</i> 1975 1976 1977</p> <p><i>Louis + Arthur McCoy</i> 39 acres 1975 1976 1977</p>
<p>S. W. of S. W.</p> <p><i>S. H. M. Ayres</i> all 1975 1976 1977</p>	<p>S. E. of S. W. <i>Don Copeland</i> 1 acre 1975 1976 1977</p> <p><i>Hog + Reeves</i> 1/2 acre 1975</p> <p><i>Pr 54</i> 1976</p> <p><i>Ex BK Hog + Reeves</i> 1977</p> <p><i>John Roy Gregory</i> 1 acre 1975 1976 1977</p> <p><i>Dary W. Reeves</i> 1/2 acre 1975 1976 1977</p>	<p>S. W. of S. E.</p> <p><i>Tray Reeves + w/ Ruby</i> all 1975 1976 1977</p>	<p>S. E. of S. E.</p> <p><i>Robert W. Carril</i> 2 1/2 acres 1975 1976 1977</p> <p><i>A. W. Keykin dall</i> 3 1/2 acres 1975 1976 1977</p>

Scale—1 inch=300 Ft.

COUNTY \_\_\_\_\_

M.R.  
Entire Section = W. & W. West.

SECTION 7 TOWNSHIP 12 RANGE 8

FORM 1—S.T.C.—ROBERTS & SON, BIRMINGHAM

<p><b>N. W. of N. W.</b> Mrs Ben Condroy all 1975 1976 1977</p>	<p><b>N. E. of N. W.</b> Mrs Beatrice Butler all 1975 1976 1977</p>	<p><b>N. W. of N. E.</b> Edward T. Fleming 7<sup>2</sup> acs. 1976 1977  Berrel Fleming 1<sup>2</sup> acs. 1976 1977</p>	<p><b>N. E. of N. E.</b> Hugh Adams 1975 1976 1977  14<sup>2</sup> acs. Pt N 1/2 Boyle Remson 1975 1976 1977</p>
<p><b>S. W. of N. W.</b> Mrs E Reeves "Has" all 1975 1976  Gregory L. Morris 1/2 1977  Mrs Myrtle Reeves 1/2 1977</p>	<p><b>S. E. of N. W.</b> Mrs E Reeves "Has" all 1975 1976  Tray Reeves Jr + wife all 1977</p>	<p><b>S. W. of N. E.</b> Pt 14<sup>2</sup> acs. N 1/2 Boyle Remson 1976 1977  Entire Section W. &amp; W. West 1974 1975 1976 1977</p>	<p><b>S. E. of N. E.</b> Pt 14<sup>2</sup> acs. N 1/2 Boyle Remson 1976 1977  2 acs. John B Duke Jr 1975 1976 1977  2 acs. Robert J. + Martha E. Duke 1975 1976 1977</p>
<p><b>N. W. of S. W.</b> Ex BK. 13.33 acs. Mrs Nancy E Oates/Dashkin 1975 1976 1977 10.75  Gregory L. Morris 1/2 1977  James W. White + wife 1/2 1975 1976 1977  James E. Turner + wife 13 acs. 1975 1976 1977  Ex BK Nancy E Oates/Dashkin 13<sup>3</sup> acs. 1975 1976 Ex BK Nancy E Oates/Dashkin 1977</p>	<p><b>N. E. of S. W.</b> Mrs E Reeves "Has" 30 acs. 1975 1976 1977  Arree Pitts + wife Alma Cook 6<sup>2</sup> acs. 1975 1976 1977  all 1977</p>	<p><b>N. W. of S. E.</b> B. W. Perkins + wife Jennie 1/2 1975  Narris A. Cole + wife Pt 1/2 1976 1977  Arree Pitts + wife Alma Cook 6<sup>2</sup> acs. 1975 1976 1977  all 1977</p>	<p><b>N. E. of S. E.</b> Dannie + Catherine Marbut 1975 1976 1977 Pt 2<sup>2</sup> acs.  3<sup>2</sup> acs. Billy L. Morris 1975 1976 Bobby Lee Cook + Martha L. 1977  1/2 1975 1976 1977  5<sup>2</sup> acs. Emmie + Dorothy Marbut 1975 1976 1977</p>
<p><b>S. W. of S. W.</b> Opal Dean 38<sup>1</sup>/<sub>2</sub> acs. 1975 1976 1977  Lala Shires 1<sup>1</sup>/<sub>2</sub> acs. 1975 1976 1977</p>	<p><b>S. E. of S. W.</b> Arree Pitts + wife Alma Cook all 1975 1976 1977  Mrs Pitts 38 acs. 1975</p>	<p><b>S. W. of S. E.</b> Pearl S. Lumpkin 1975 1976 1977 2<sup>1</sup>/<sub>2</sub> acs. Pearl S. Lumpkin 2<sup>1</sup>/<sub>2</sub> acs. 1975 1976 1977 2<sup>1</sup>/<sub>2</sub> acs. Pearl S. Lumpkin 1975 1976 1977  B W Perkins + wife Jennie 1/2 1975  Narris A. Cole + wife all 1976 1977</p>	<p><b>S. E. of S. E.</b> 49 acs. 1975 1976 1977 35<sup>2</sup>/<sub>2</sub> acs. 1975 1976 1977 5<sup>2</sup>/<sub>2</sub> acs. 1975 1976 1977  5<sup>2</sup>/<sub>2</sub> acs. Emmie + Dorothy Marbut 1975 1976 1977</p>

Scale—1 inch=300 Ft.

COUNTY \_\_\_\_\_

SECTION 8

TOWNSHIP 12

RANGE 8

FORM 1—S.T.C.—ROBERTS & SON, BIRMINGHAM

<p><b>N. W. of N. W.</b></p> <p>Doyle Benson 36 acs 1975 1976 1977</p> <p>a.w. Keyland 4 acs 1975 1976 1977</p>	<p><b>N. E. of N. W.</b></p> <p>Doyle Benson PT 1975 1976 1977</p> <p>Exch Joe L C Beaird 28 acs 1975 all</p> <p>Exch Joe L C Beaird 28 acs 1976</p> <p>Exch Joe L C Beaird 28 acs 1977</p>	<p><b>N. W. of N. E.</b></p> <p>Joe L C Beaird 11 acs 1975 1976 1977</p> <p>Exch Joe L C Beaird 11 acs 1975 1976 1977</p> <p>Thomas E. Hunt 13 acs 1975 1976 1977</p> <p>11 acs</p> <p>Joyce H. &amp; Jeffrey Bart 2 acs 1977</p>	<p><b>N. E. of N. E.</b></p> <p>Exch Joe L C Beaird 11 acs 1975 1976 1977</p> <p>Exch Joe L C Beaird 11 acs 1975 1976 1977</p>
<p><b>S. W. of N. W.</b></p> <p>Doyle Benson 1975 1976 1977</p>	<p><b>S. E. of N. W.</b></p>	<p><b>S. W. of N. E.</b></p>	<p><b>S. E. of N. E.</b></p> <p>M. G. James Estate Subdivision</p>
<p><b>N. W. of S. W.</b></p>	<p><b>N. E. of S. W.</b></p>	<p><b>N. W. of S. E.</b></p>	<p><b>N. E. of S. E.</b></p>
<p><b>S. W. of S. W.</b></p> <p>A. H. &amp; Mary Ramage Subst.</p>	<p><b>S. E. of S. W.</b></p>	<p><b>S. W. of S. E.</b></p>	<p><b>S. E. of S. E.</b></p>

Scale—1 inch=300 Ft.

COUNTY \_\_\_\_\_



SECTION 10

TOWNSHIP 12

RANGE 9

FORM 1—S.T.C.—ROBERTS & SON, BIRMINGHAM

<p>N. W. of N. W.</p> <p><i>W. &amp; Little</i> all 1975 1976 1977</p>	<p>N. E. of N. W.</p>	<p>N. W. of N. E.</p> <p><i>William &amp; Little</i> all 1975 1976 1977</p>	<p>N. E. of N. E.</p> <p><i>see next sheet</i></p>
<p>S. W. of N. W.</p> <p>Robert Sims all 1975 1976 1977</p>	<p>S. E. of N. W.</p> <p>R.A. Ayers 1975 15 acres 1976 1977 ✓</p> <p><i>Harold Sims &amp; M. Boyling</i> 1975 6 1/4 acres 1976</p> <p><i>Harold Sims &amp; M. Boyling</i> 1977 ✓</p> <p><i>Janette Carroll</i> 6 1/4 acres 1975 1976 1977 ✓</p> <p><i>Mrs. Mildred Hillman</i> 6 1/4 acres 1975 1976 1977 ✓</p> <p><i>Babette Jane Sims</i> 6 1/4 acres 1975 1976 1977 ✓</p>	<p>S. W. of N. E.</p> <p><i>see next sheet</i></p>	<p>S. E. of N. E.</p>
<p>N. W. of S. W.</p> <p>Robert Sims Jr all 1975 1976 1977 ✓</p> <p>Frank James Smith &amp; Wm. Woods Jr. 3.8 acres 1977 ✓</p>	<p>N. E. of S. W.</p> <p>R.A. Ayers 1975 36 acres 1976 1977 ✓</p> <p><i>Melvin Travis Hulsey</i> 4 acres 1975 1976 1977 ✓</p>	<p>N. W. of S. E.</p> <p><i>Jewel Brand</i> 4 acres 1975 1976 1977 ✓</p> <p><i>Penelope Shortman</i> 76 acres Melvin Travis Hulsey 1975 1976 1977 ✓</p>	<p>N. E. of S. E.</p>
<p>S. W. of S. W.</p> <p><i>Stacy &amp; William J. Patterson Jr</i> all 1975 1976 1977 ✓</p>	<p>S. E. of S. W.</p> <p><i>Wesley Paul McFinnis &amp; W.B.</i> (105 &amp; 210) 1975 1976 1977 ✓</p> <p><i>Larry &amp; William J. Patterson Jr</i> 39 ac. 1975 1976 1977 ✓</p>	<p>S. W. of S. E.</p> <p><i>D. H. Langley</i> 6 acres 1975 1976 1977 ✓</p> <p><i>H. E. Langley</i> 2 acres 1975 1976 1977 ✓</p>	<p>S. E. of S. E.</p> <p>72 acres <i>B. Sterling W. Jones</i> 1975 1976 1977 ✓</p>

Scale—1 inch=300 Ft.

COUNTY \_\_\_\_\_



SECTION 10

TOWNSHIP 12

RANGE 8

Form 1-S.T.C. \* \* \* -MINNESOTA

<p>James D. Bobb, Jr. 10 acres 1975, 1976, 1977 ✓ NE of NE 4      Hairy Pike (50' x 100') 1975 (Mrs. Emme C. Pike) None</p> <p>David A. Dean 2 acres 1975, 1976, 1977 ✓ Emory Pledge, 1975      SW NW x NW 11-12-8</p> <p>J.B. Hann 3 1/2 acres 1975, 1976, 1977 ✓ Donald Brins &amp; Wj. Hines 2 acres 1975, 1976, 1977 ✓</p> <p>Jessie Brew 3 1/2 acres 1975, 1976, 1977 ✓ Ex. Ab. Jesse H. Wardlaw &amp; Wj. Rex Bl. Jesse H. Wardlaw 3.2 acres 1975, 1976, 1977 ✓</p> <p>James H. Haney 1 1/2 acres 1975, 1976, 1977 ✓</p> <p>Mrs. Jessie Mitchell 4 1/2 acres 1975, 1976, 1977 ✓ Wj. H. 2 1/4 acres 1977 ✓</p> <p>Mrs. Emme C. Pike 1 1/2 acres 1975, 1976, 1977 ✓ Fred Venn, 1976 1 ac. 1977 ✓      Mrs. Emme C. Pike 2 = 26 acres lot 1977 ✓      12 = 36 acres lot Frank James Smith &amp; Wj. Wonder B. 1977 ✓</p>	<p>Reverend Allen Ayers, Jr. 1 acre 1975, 1976, 1977 ✓</p> <p>J.B. Hann Pr. 40 ac. 1975, 1976, 1977 ✓</p> <p>C. E. Murphy 1 acre 1975, 1976, 1977 ✓</p>
<p>J.C. &amp; Myrtle Butler 10 1/2 acres 1975, 1976, 1977 ✓ SW x NE 4      Thomas, Mary &amp; Donna Butler 3 1/4 acres 1976, 1977 ✓</p> <p>J.B. Hann Pr. 40 ac. 1975, 1976, 1977 ✓</p> <p>Blenn Haney 2 1/2 acres 1975, 1976, 1977 ✓</p> <p>Travis &amp; Nettie Patterson 14 3/4 ac. 1975, 1976, 1977 ✓</p> <p>Bobby L. Reeves 2 ac. 1975, 1976, 1977 ✓</p> <p>Jessie Reeves 4 ac. 1975, 1976, 1977 ✓</p> <p>John Wj. &amp; Marie Reeves 1 ac. 1975, 1976, 1977 ✓</p>	

Scale—1 inch = 300.00 Ft.

COUNTY \_\_\_\_\_

SECTION 11

TOWNSHIP 12

RANGE 8

FORM 1-S.T.C.—ROBERTS & SON, BIRMINGHAM

<p><b>N. W. of N. W.</b></p> <p>James H. Haney 1/2 ac. 1975 cont. Sec N 2 of N 2-10-12-8</p> <p>Mrs. Jessie Mitchell 1/2 ac. 1975 cont. N.W. 1976</p> <p>Mary Lee Reeves 2 1/2 ac. 1975 1976 1977 ✓</p> <p>James Chapel Miss. Bapt. Church</p> <p>Emory Oledger 2 ac. 1976 cont. 1977 ✓</p>	<p><b>N. E. of N. W.</b></p> <p>Robert 1975 1976 1977</p> <p>James Bussey all 1975 1976 1977</p>	<p><b>N. W. of N. E.</b></p> <p>Doris Axford 1/2 ac. 1975 1976 1977</p> <p>Jerry W. Reeves 1/2 ac. 1975 1976 1977</p> <p>1/2 int Robert Axford 82</p>	<p><b>N. E. of N. E.</b></p> <p>Doris Axford 1975 1976 1977</p>
<p><b>S. W. of N. W.</b></p> <p>James R. Lytle 3 ac. 1975 1976 1977 ✓</p> <p>C. G. Murphy 37 ac. 1975 1976 1977 ✓</p>	<p><b>S. E. of N. W.</b></p> <p>James Leroy Bonnett 2 ac. 1975 1976 1977 ✓</p> <p>A A Bobbitt 3 1/2 ac. 1975 none</p> <p>Charles Bobbitt 30 1/2 ac. 1976 1977 ✓</p> <p>Carolyn Bobbitt 1 ac. 1976 1977 ✓</p> <p>David R. Bobbitt 2 1/2 ac. 1975 1976 1977 ✓</p> <p>Co RSI CANA, Texas</p> <p>Jerry A. Bobbitt 2 ac. 1976 1977 ✓</p> <p>1/2 int Robert Axford 82</p> <p>1/2 int First Natl Bk Caracoma, Texas 82</p>	<p><b>S. W. of N. E.</b></p> <p>Doris Axford 1975 1976 1977</p>	<p><b>S. E. of N. E.</b></p>
<p><b>N. W. of S. W.</b></p> <p>Sterling W Jones all 1975 1976 1977</p> <p>1/2 int Robert Axford 82</p> <p>1/2 int First Natl Bk Caracoma, Texas 82</p>	<p><b>N. E. of S. W.</b></p> <p>Sterling W Jones all 1975 1976 1977</p>	<p><b>N. W. of S. E.</b></p> <p>Sterling W Jones all 1975 1976 1977</p>	<p><b>N. E. of S. E.</b></p> <p>Sterling W Jones all 1975 1976 1977</p>
<p><b>S. W. of S. W.</b></p> <p>Sterling W Jones all 1975 1976 1977</p> <p>Robert Axford 1/2 int 82</p> <p>1/2 int First Natl Bk of Caracoma, Texas 82</p>	<p><b>S. E. of S. W.</b></p> <p>Sterling W Jones all 1975 1976 1977</p>	<p><b>S. W. of S. E.</b></p> <p>Sterling W Jones all 1975 1976 1977</p>	<p><b>S. E. of S. E.</b></p> <p>Sterling W Jones all 1975 1976 1977</p>

Scale—1 inch—300 Ft.

COUNTY \_\_\_\_\_

SECTION 12

TOWNSHIP 12

RANGE 8

FORM 1—S.T.C.—ROBERTS & SON, BIRMINGHAM

N. W. of N. W.	N. E. of N. W.	N. W. of N. E.	N. E. of N. E.
S. W. of N. W.	S. E. of N. W.	S. W. of N. E.	S. E. of N. E.
N. W. of S. W.	N. E. of S. W.	N. W. of S. E.	N. E. of S. E.
S. W. of S. W.	S. E. of S. W.	S. W. of S. E.	S. E. of S. E.

*360 acres  
all sections located  
in Stovall County  
Jesse F. Aycock  
1974  
1975  
1976  
1977*

*Cherokee County*

*Stovall County*

*By Joe Dean  
1975*

Scale—1 inch=300 Ft.

COUNTY \_\_\_\_\_

SECTION

13

TOWNSHIP

12

RANGE

8

FORM 1—S.T.C.—ROBERTS & SON, BIRMINGHAM

<p>N. W. of N. W.</p> <p><i>Sterling W Jones</i> 1975 1976</p> <p><i>Catherine J Longshore</i> 1977</p>	<p>N. E. of N. W.</p> <p><i>Sterling W Jones</i> 1975 1976</p> <p><i>Catherine J Longshore</i> 1977</p>	<p>N. W. of N. E.</p> <p><i>Sterling Jones</i> 1977</p>	<p>N. E. of N. E. <i>Cherokee County</i></p> <p><i>County Line</i></p>
<p>S. W. of N. W.</p> <p><i>Sterling W Jones</i> 1975 1976</p> <p><i>Catherine J Longshore</i> 1977</p>	<p>S. E. of N. W.</p> <p><i>Sterling W Jones</i> all 1975 36 ac 1976 1977</p> <p><i>J B Pouch &amp; WB</i> 4 ac 1976 1977</p>	<p>S. W. of N. E. <i>Thelma Smith Huff</i> 35 ac 1975 1976 1977</p> <p><i>James R. Griffith</i> 1975 1976 1977</p>	<p>S. E. of N. E.</p> <p><i>Thelma Smith Huff</i> 1975 1976 1977</p>
<p>N. W. of S. W.</p> <p><i>Hiwassee Land Company</i> 1975 1976 1977</p>	<p>N. E. of S. W.</p> <p><i>J B Pouch &amp; WB</i> ac 1975 1976 1977</p> <p><i>W. 30 ac</i></p>	<p>N. W. of S. E.</p> <p><i>James R. Griffith</i> 10 ac 1975 1976 1977</p>	<p>N. E. of S. E. <i>Annie Ruth Honey</i> 3 1/2 ac 1975 1976 1977</p>
<p>S. W. of S. W.</p> <p><i>Hiwassee Land Company</i> 1975 1976 1977</p>	<p>S. E. of S. W.</p> <p><i>Kimberly Clark Corporation</i> 1975 1976 1977</p>	<p>S. W. of S. E.</p> <p><i>Kimberly Clark Corporation</i> 1975 1976 1977</p>	<p>S. E. of S. E.</p>

Scale—1 inch—300 Ft.

COUNTY

SECTION

14

TOWNSHIP

12

RANGE

9

FORM 1—S.T.C.—ROBERTS & SON, BIRMINGHAM

<p><b>N. W. of N. W.</b> Sterling W Jones all 1975 1976 1977</p>	<p><b>N. E. of N. W.</b> Olean W Hawn 39 acs 1975 1976 1977</p> <p>J W Patterson 7 acs 1975 1976 1977</p> <p>Travis F. Pascard Pr 2 acs 1975 1976 1977</p> <p>Terry L &amp; Nancy West 1976 1977</p>	<p><b>N. W. of N. E.</b> Sterling W Jones 1975 1976</p> <p>Catherine J Longshore 1977</p>	<p><b>N. E. of N. E.</b> Sterling W Jones all 1975 1976</p> <p>Catherine J Longshore 1977</p>
<p><b>S. W. of N. W.</b> Sterling W Jones 1975 1976 1977</p>	<p><b>S. E. of N. W.</b> Olean W Hawn 6 acs 1975 1976 1977</p> <p>Travis F. Pascard Pr 2 acs 1975 1976 1977</p> <p>Terry L &amp; Nancy West 1976 1977</p>	<p><b>S. W. of N. E.</b> Sterling W Jones 1/2 ac 1975 1976</p> <p>Catherine J Longshore 1977</p> <p>Terry L &amp; Nancy West Pr 1976 1977</p>	<p><b>S. E. of N. E.</b> Sterling W Jones 1975 1976</p> <p>Catherine J Longshore 1977</p>
<p><b>N. W. of S. W.</b> Elbert Martin 1975 1976 1977</p>	<p><b>N. E. of S. W.</b> Billy A Chapman 13 acs 1975 1976 1977</p> <p>Don Wadrop &amp; wife Marie 1 1/2 ac. 1975 1976 1977</p>	<p><b>N. W. of S. E.</b> Billy A Chapman 20 acs 1975 1976 1977</p> <p>Olean W Hawn 13 1/2 acs 1975 1976 1977</p> <p>Terry L &amp; Nancy West Pr 1976 1977</p>	<p><b>N. E. of S. E.</b> Sterling W Jones 1975 1976</p> <p>Catherine J Longshore 1977</p>
<p><b>S. W. of S. W.</b> Arthur B Bell Pr 8 1/4 1975 1976 1977</p> <p>Orville Sannon "the" W. 20 acs 1975 1976 1977</p> <p>Harold Kigore Pr N 8 1/4 = 5 acs 1975 1976 1977</p>	<p><b>S. E. of S. W.</b> Arthur B Bell 13 acs 1975 1976 1977</p> <p>Mrs. Wally Kigore 7 acs 1975 1976 1977</p> <p>30 acs W.N. &amp; Vassie Manis 1975 1976</p> <p>alvin Lee Manis 1977</p>	<p><b>S. W. of S. E.</b> Billy A Chapman &amp; wife all 1975 1976 1977</p>	<p><b>S. E. of S. E.</b> Hiwassee Land Company all 1975 1976 1977</p>

Scale—1 inch=300 Ft.

COUNTY

SECTION

15

TOWNSHIP

12

RANGE

J

FORM 1—S.T.C.—ROBERTS & SON, BIRMINGHAM

<p>N. W. of N. W.</p> <p>Arthur L. Mosley N<sup>2</sup> 1975 1976 1977</p>	<p>N. E. of N. W. Wesley W West</p> <p>Robert E. Patterson N<sup>3</sup> 1975 1976 1977 17 acres</p> <p>Robert Roy Patterson 1976 1977 3 acres</p>	<p>N. W. of N. E.</p> <p>Wesley W West</p> <p>De Bobbitt 1975 all 1976 1977</p>	<p>N. E. of N. E.</p> <p>Wesley W West</p> <p>Stirling W Jones all 1975 1976 1977</p>
<p>S. W. of N. W.</p> <p>James S 1975 1976 1977</p>	<p>S. E. of N. W.</p> <p>Edith Weems</p>	<p>S. W. of N. E.</p> <p>Wesley W West</p> <p>Henry Joseph McClain 16<sup>66</sup> acres 1975 1976 1977 12<sup>36</sup> acres</p> <p>O Neal Sims 23.34 acres 1975 1976 1977 Ex 66</p> <p>David E. Sanders &amp; Myron Lynn 1977 4.3 acres</p>	<p>S. E. of N. E.</p> <p>Wesley W West</p> <p>Stirling W Jones all 1975 1976 1977</p>
<p>N. W. of S. W.</p>	<p>N. E. of S. W.</p> <p>Clara Bonnette &amp; WJ. 5 acres 1975 1976 1977</p> <p>Ex 66 Bill Patterson &amp; Lisa all 1975 1976 1977 30 acres</p>	<p>N. W. of S. E.</p> <p>Wesley W West</p> <p>Larry F. &amp; William J. Patterson 5 acres all 1975 1976 1977</p>	<p>N. E. of S. E.</p> <p>Wesley W West</p> <p>Stirling W Jones all 1975 1976 1977</p>
<p>S. W. of S. W.</p> <p>Wesley W West</p> <p>H.O. McBurnette, Jr all 1975 1976 1977</p> <p>H.O. McBurnette, 1977</p>	<p>S. E. of S. W.</p> <p>Wesley W West</p> <p>Larry F. &amp; William J. Patterson 7 acres all 1975 1976 1977</p>	<p>S. W. of S. E.</p>	<p>S. E. of S. E. Wesley W West</p> <p>Stirling W Jones 1975 1976 1977</p>

Scale—1 inch—300 Ft.

COUNTY

SECTION

16

TOWNSHIP

12

RANGE

8

FORM 1—S.T.C.—ROBERTS & SON, BIRMINGHAM

<p>N. W. of N. W.</p> <p>1975 1976 1977</p> <p>Miss Emma Fred Christian "Mrs."</p>	<p>N. E. of N. W.</p> <p>William H. Gelchrist, Jr. 16 acre - 1975 2 acre 1976 1977</p> <p>William C. Street + Herbert W. Campbell 1977 14 ac.</p> <p>Jimmy Wayne Nery 2 ac. 1975 1976 1977</p>	<p>N. W. of N. E.</p>	<p>N. E. of N. E.</p> <p>Carter Cannon 2 ac. 1975 1976 1977</p> <p>Troy Harris 1 acre 1975 5 ac. 1976 1977</p> <p>William C. Street et al 39 ac. 1975 33 ac. 1976 1977</p>
<p>S. W. of N. W.</p> <p>Mr. W. Heath Jr. 10 ac. 1975 1976 1977</p>	<p>S. E. of N. W.</p> <p>William C. Street et al all 1975 1976 1977</p>	<p>S. W. of N. E.</p> <p>16 ac. Berk Bryant 1975 1976 1977</p>	<p>S. E. of N. E.</p> <p>Lawrence J. Radford 13 ac. 1975 1976 1977</p>
<p>N. W. of S. W.</p> <p>10 ac. 1975 1976 1977</p> <p>Mr. W. Heath Jr.</p> <p>Stacy Anne 5 1/2 x 14 1/2</p> <p>Walter L. Smith + w/ Christine + 16 ac. 1975 in 1/2 1976 1977</p> <p>Eric 2 1/2 ac. Earl Smith 1975 1976 1977</p> <p>E. Earl Smith 1977</p>	<p>N. E. of S. W.</p>	<p>N. W. of S. E.</p> <p>Marie Jacques 1975 1976 1977</p>	<p>N. E. of S. E.</p> <p>Hay + B. Parr all 1975 1976 1977</p> <p>P. B. 4 Sup. II Covers 1977 to 1982 Scriba Parr + Marie Jacques</p>
<p>S. W. of S. W.</p> <p>49.95 ac. Braham Insurance Agency 14 75 Whispering Pines Subd. -</p> <p>23 1/2 ac. Milled H. Handley Jr + w/3 1975 1976 1977</p> <p>50 1/2 ac. Kenneth David King + w/3 1975 1976 1977</p> <p>1 1/4 ac. Mrs. B.A. Morgan 11 75</p> <p>Earl 15 ac. Mrs. B.A. Morgan 1976</p> <p>Earl Mrs. B.A. Morgan 1977</p>	<p>S. E. of S. W.</p>	<p>S. W. of S. E.</p> <p>Marie Jacques 1975 1976 1977</p>	<p>S. E. of S. E.</p> <p>Hay + B. Parr all 1975 1976 1977</p>

COUNTY

Scale—1 inch=300 Ft.

SECTION 17

TOWNSHIP 12

RANGE 8

FORM 1—S.T.C.—ROBERTS & SON, BIRMINGHAM

<p>N. W. of N. W.</p> <p>Wesley West 1974 1975 1976 1977</p> <p>James M. Morris 1975 1976 1977 ✓</p>	<p>N. E. of N. W.</p> <p>James M. Morris 1975 1976 1977 ✓</p>	<p>N. W. of N. E.</p> <p>James M. Morris 1975 1976 1977 ✓</p>	<p>N. E. of N. E.</p> <p>Wesley West 1974 1975 1976 1977</p> <p>M. N. LANDERS "EST."</p>
<p>S. W. of N. W.</p> <p>James M. Morris 1975 1976 1977 ✓</p>	<p>S. E. of N. W.</p> <p>Wesley West 1974 1975 1976 1977</p> <p>Ex. Bk. Mrs. Clara Morris Besley 1975 1976 1977 ✓</p>	<p>S. W. of N. E.</p> <p>J. J. Landers Est 1975 1976 1977 ✓</p>	<p>S. E. of N. E.</p> <p>Wesley West 1974 1975 1976 1977</p> <p>J. J. Landers "Est" 1975 1976 1977</p>
<p>N. W. of S. W.</p> <p>Wesley West 1974 1975 1976 1977</p> <p>J. J. Landers Est 1975 1976 1977 ✓</p>	<p>N. E. of S. W.</p>	<p>N. W. of S. E.</p> <p>Wesley West 1974 1975 1976 1977</p> <p>J. J. Landers Est 1975 1976 1977 ✓</p>	<p>N. E. of S. E.</p>
<p>S. W. of S. W.</p> <p>Harvey F. Adde 1975 1976 1977 ✓</p> <p>Mrs. Crawford Street 1 acre 1976</p> <p>Ray Bk. Mrs. Crawford Street 1977</p> <p>Ray Bk. Mrs. Crawford Street 1 acre 1977</p>	<p>S. E. of S. W.</p> <p>Herbert W. Campbell 1974 1976 1977 ✓</p> <p>Julia Coggins 17<sup>25</sup> acs 1975 1976 1977 ✓</p> <p>Harland C. Hill 1 acre 1975 1976 1977 ✓</p> <p>Winnie E. Steward &amp; Thomas D. Dorothy Coggins (120 x 370) 1975 1976 1977 ✓</p> <p>Winnie E. Steward 1977 ✓</p> <p>Ex. Bk. Mrs. Crawford Street 37<sup>1</sup>/<sub>2</sub> acs 1975 1976 1977 ✓</p> <p>David M. Horvath 3<sup>1</sup>/<sub>3</sub> acs 1975 1976 1977 ✓</p> <p>Sidney Mrs. Bernice Horvath 9 acs 1975 1976 1977 ✓</p>	<p>S. W. of S. E.</p> <p>Maryorie B. Boozer 34 acs 1975 1976 1977 ✓</p> <p>Russell J. Hill 3 acs 1975 1976 1977 ✓</p> <p>Kenneth H. McArthur 1 acre 1975 1976 1977 ✓</p> <p>Ex. Bk. Mrs. Crawford Street 1 acre 1975 1976 1977 ✓</p> <p>Ray Bk. Mrs. Crawford Street 1976</p> <p>Ex. Bk. Mrs. Crawford Street 1 acre 1977 ✓</p>	<p>S. E. of S. E.</p> <p>Coyles Morris 17<sup>25</sup> acs 1975 1976 1977 ✓</p> <p>Jeff Morris 24 acs 1975 1976 1977 ✓</p>

Scale—1 inch=300 Ft.

COUNTY



SECTION 18

TOWNSHIP 12

RANGE 8

FORM 1—S.T.C.—ROBERTS & SON, BIRMINGHAM

N. & W. E. of N. W. Rd

<p><i>Open Road</i> 1975 1/4 ac. 1976 1977 ✓</p> <p><i>Robert E. Turner</i> 1975 4 1/2 ac. 1976 1977 ✓</p> <p><i>Ex Bl</i> <i>Robert Turner</i> 1975 .15 ac. none</p>	<p><i>See Shaded</i> 1975 1976 1977 ✓</p> <p>N. E. of N. W.</p>	<p><i>Lloyd W. Boyd</i> 1975 all 1976 1977 ✓</p> <p>N. W. of N. E.</p>	<p><i>Johnny Ray Turner</i> 1975 1976 1977 ✓</p> <p>N. E. of N. E.</p>
<p><i>Troy V. Fugus</i> 1975 1/4 ac. 1976 1977 ✓</p> <p><i>Robert Turner</i> 1975 N 1/2 - Ex Bl Robert Turner 1976 Ex Bl N 1/2 - 1977</p> <p><i>George R. &amp; Mary R. Sordlin</i> 1975 1/4 ac. 1976 1977 ✓</p>	<p><i>Ex Bl</i> <i>Robert Turner</i> 1975 all Robert Turner 1976 all Ex Bl Robert Turner 1977 ✓</p> <p>S. E. of N. W.</p>	<p><i>Lloyd W. Boyd</i> 1975 all 1976 1977 ✓</p> <p>S. W. of N. E.</p>	<p><i>C. J. Parkerson</i> 1975 1/2 ac. 1976 1977 ✓</p> <p><i>Johnny Ray Turner</i> 1975 N 1/2 - 1976 1977 ✓</p>
<p><i>See next sheet</i></p> <p>N. W. of S. W.</p>	<p>N. E. of S. W. <i>See next page</i></p>	<p><i>See next sheet</i></p> <p>N. W. of S. E.</p>	<p><i>Jimmy F. &amp; Mary Ellen Marbut</i> 1975 1.5 ac. 1976 1977 ✓</p> <p><i>N. J. Marbut</i> Pt 1975 Pt 1/2 ac. 1976 1977 ✓</p> <p><i>Travis C. &amp; Elizabeth Marbut</i> Pt 1975 Pt 1/2 ac. 1976 1977 ✓</p> <p><i>C. J. Parkerson</i> Pt 1975 Pt 3/4 ac. 1976 12 ac. → 1977 ✓</p> <p><i>Condy G. Parkerson Jr.</i> 1975 2 1/2 ac. 1976 1977 ✓</p>
<p><i>Jammie L. Battle</i> 1975 1976 1977 ✓</p> <p><i>Sup III - for 2 yrs</i> <i>Hazel T. &amp; W. D. Little</i> 1975 6 2/3 ac. 1976 1977 ✓</p> <p><i>Ex Bl</i> <i>R. J. Turner</i> 1975 38 ac. 1976 1977 ✓</p> <p><i>Ex Bl</i> <i>R. J. Turner</i> 1976 38 ac. - base sup II etc. 1977</p> <p><i>Ex Bl R. J. Turner</i> 1977 - 1 ac. -</p> <p><i>Sup II - 1976 for 2 yrs</i> <i>Helen T. &amp; O. S. Little</i> 1976 6 5/8 ac. - ✓</p> <p><i>Sup II - 1976 for 2 yrs</i> <i>Lester D. Turner</i> 1977 - 6 1/2 ac. -</p> <p><i>1976 Sup II for 2 yrs</i> <i>Jerry B. Battle Ann Turner</i> 1976 15 1/2 ac. - 1977 ✓</p>	<p>S. E. of S. W.</p> <p><i>See next sheet</i></p>	<p>S. W. of S. E.</p> <p><i>See next sheet</i></p>	<p><i>Dwight D. Sanders</i> Pt 1975 1976 1977 ✓</p> <p><i>Jimmy &amp; Mary Ellen Marbut</i> 5.5 ac. 1975 1976 1977 ✓</p> <p><i>N. J. Marbut</i> Pt 1975 1976 1977 ✓</p> <p><i>Travis C. &amp; Elizabeth Marbut</i> Pt 1975 Pt 1/2 ac. 1976 1977 ✓</p>

Scale—1 inch=300 Ft.

COUNTY

SECTION 18

TOWNSHIP 12

RANGE 8

Form 1-S.T.C. P.O. BOX - BIRMINGHAM

<p>Walter R. Bidley 10 acres 1975 1976 1977 ✓</p> <p>W E of SW 4</p> <p>Rayd B. Boyd 19 acres 1975 1976 1977 ✓</p> <p>Boyd 1/2 2 1/2 acres in N 1/2 SW of SE 4</p> <p>Thelma Smith Griffith E. 15 acres 1975 1976 1977 ✓</p> <p>Ernie C. Hayes 2 1/2 acres 1975 1976 1977 ✓</p> <p>Mrs. Sibyl M. Sims E 1/2 of SW 4 1975 1976 1977 ✓</p> <p>Lawrence J. Wood 3 1/4 ac. 1975 1976 1977 ✓</p>	<p>Henry T. Bidley 9 1/2 acres 1975 1976 1977 ✓</p> <p>Walter R. Bidley 9 acres 1975 1976 1977 ✓</p> <p>W E of SW 4</p> <p>Ronald C. Strange &amp; wife (145 x 300) 1975 1976 1977 ✓</p> <p>70g Heath 1 1/4 ac. 1975 1976 1977 ✓</p> <p>Francis E. Jordan 3 1/3 ac. 1975 1976 1977 ✓</p> <p>Harace Partee 7 acres 1975 1976 1977 ✓</p> <p>Olin L. Dayton 1 1/2 ac. 1975 1976 1977 ✓</p> <p>C. T. Strange &amp; wife 2 acres 1975 1976 1977 ✓</p> <p>D. S. Heath 6 1/2 ac. 1975 1976 1977 ✓</p> <p>Exch. Claude Smith 1 acre 1975</p> <p>Exch. Claude Smith 1 acre 1976</p> <p>Exch. Claude Smith &amp; wife 1 acre 1977 ✓</p>
<p>Walter R. Bidley 9 acres 1975 1976 1977 ✓</p> <p>W E of SW 4</p> <p>Ronald C. Strange &amp; wife (145 x 300) 1975 1976 1977 ✓</p> <p>70g Heath 1 1/4 ac. 1975 1976 1977 ✓</p> <p>Francis E. Jordan 3 1/3 ac. 1975 1976 1977 ✓</p> <p>Harace Partee 7 acres 1975 1976 1977 ✓</p> <p>Olin L. Dayton 1 1/2 ac. 1975 1976 1977 ✓</p> <p>C. T. Strange &amp; wife 2 acres 1975 1976 1977 ✓</p>	<p>Henry T. Bidley 9 1/2 acres 1975 1976 1977 ✓</p> <p>Walter R. Bidley 9 acres 1975 1976 1977 ✓</p> <p>W E of SW 4</p> <p>Ronald C. Strange &amp; wife (145 x 300) 1975 1976 1977 ✓</p> <p>70g Heath 1 1/4 ac. 1975 1976 1977 ✓</p> <p>Francis E. Jordan 3 1/3 ac. 1975 1976 1977 ✓</p> <p>Harace Partee 7 acres 1975 1976 1977 ✓</p> <p>Olin L. Dayton 1 1/2 ac. 1975 1976 1977 ✓</p> <p>C. T. Strange &amp; wife 2 acres 1975 1976 1977 ✓</p> <p>D. S. Heath 6 1/2 ac. 1975 1976 1977 ✓</p> <p>Exch. Claude Smith 1 acre 1975</p> <p>Exch. Claude Smith 1 acre 1976</p> <p>Exch. Claude Smith &amp; wife 1 acre 1977 ✓</p> <p>Travis C. Elizabeth Marbat 16 1/2 ac. 1975 1976 1977 ✓</p> <p>George D. Waldrop &amp; wife 6 1/4 ac. 1975 1976 1977 ✓</p> <p>George D. Waldrop 1977 ✓</p> <p>E. J. Wiley &amp; wife 14 1/2 ac. 1975 - Pt 1976 - 1977 ✓</p> <p>South 1/4 Richy B. &amp; Brown Pt 2 1/2 ac. 1976 1977 ✓</p> <p>J. J. Sanders "East" Pt. No. 11/4 1975 1976 1977 ✓</p> <p>J. J. Sanders "East" 1977 ✓</p>

Scale - 1 inch = 300.00 Ft.

COUNTY

SECTION 18

TOWNSHIP 12

RANGE 8

Form 1-S.T.C. P. & H. - BIRMINGHAM

<p><i>Jimmy Beach</i> 13 acs 1975 1976 1977 ✓</p> <p><i>Tray V. Fugua</i> Pt 4 <sup>1/2</sup> acs 1975 1976 1977 ✓</p> <p><i>Lindie Jane Maddox</i> 4 <sup>1/2</sup> acs 1975 1976 1977 ✓</p> <p><i>Arnold Allan Rogers</i> (143.8 x 200) 1975 1976 1977 ✓</p> <p><i>Jane L. Rogers</i> 38 ac 1975 1976 1977 ✓</p> <p><i>George R. &amp; Mary R. Sandlin</i> Pt 9 35 acs 1975 1976 1977 ✓</p>	<p><i>See pg 4</i> <i>Byrne Ole Waters</i> 1/2 acs 1975 1976 1977 ✓</p>
<p><i>Thomas F. Towe</i> 5 acs 1975 1976 1977 ✓</p>	

COUNTY \_\_\_\_\_

Scale—1 inch = 300.00 Ft.

SECTION 1-9

TOWNSHIP 12

RANGE 8

FORM 1—S.T.C.—ROBERTS & SON, BIRMINGHAM

<p><b>N. W. of N. W.</b> <i>Linecut Adjoin</i>  <i>Paul Sanders</i> 1975  <i>Pr = 2 acres</i> 1976  1977 ✓</p> <p><i>Wesley W. West</i>  1974  1975  1976  1977</p> <p><i>Francis E. Jordan</i>  6 2/3 acres 1975  1976  1977 ✓</p>	<p><b>N. E. of N. W.</b> <i>Henry T. Biddle</i>  2 1/2 acres 1975  1976  1977 ✓</p> <p><i>Fog Heath</i> 1975  13 1/2 acres 1976  1977 ✓</p>	<p><b>N. W. of N. E.</b> <i>Platted</i>  <i>R.R. Shields Subtr.</i>  1974  1975  1976  1977</p> <p><i>E. J. Foy Wiley</i> 1975  1976  1977 ✓</p> <p><i>J.J. Landers "Eit"</i>  Pr 34 acres 1975  Pr 8 1/2 acres 1976  and 1/2 acres 1977</p>	<p><b>N. E. of N. E.</b> <i>Henry D. Sanders &amp; WJ</i>  Pr of 14.9 acres 1975  1976  1977 ✓</p> <p><i>Wesley W. West</i>  1974  1975  1976  1977</p> <p><i>M. D. Marbut</i>  27 acres 1975  1976  1977 ✓</p>
<p><b>S. W. of N. W.</b> <i>Clyde &amp; Hazel Chestnut</i>  20 1/2 acres 1975  in 1/2 1976  1977 ✓</p> <p><i>Mildred &amp; T. W. Hancock</i>  2 acres 1975  1976  1977 ✓</p> <p><i>George W. Hunter Jr &amp; WJ</i>  1 acre 1975  1976  1977 ✓</p>	<p><b>S. E. of N. W.</b> <i>Wesley W. West</i>  1974  1975  1976  1977</p> <p><i>Dayt Carnes</i>  18 acres 1975  1976  1977 ✓</p>	<p><b>S. W. of N. E.</b> <i>Wesley W. West</i>  1974  1975  1976  1977</p> <p><i>Dayt Carnes</i>  all 1975  1976  1977 ✓</p>	<p><b>S. E. of N. E.</b> <i>Wesley W. West</i>  1974  1975  1976  1977</p> <p><i>Dayt Carnes</i>  all 1975  1976  1977 ✓</p>
<p><b>N. W. of S. W.</b> <i>F.A. Hearins &amp; Ann D.</i>  36 2/3 acres 1975  1976  1977 ✓</p>	<p><b>N. E. of S. W.</b> <i>Wesley W. West</i>  1974  1975  1976  1977</p> <p><i>F.A. Hearins &amp; WJ</i>  24 acres 1975  1976  1977 ✓</p> <p><i>George R. &amp; Mary R. Bondlin</i>  Pr 35 1/2 acres 1975  1976  1977 ✓</p>	<p><b>N. W. of S. E.</b> <i>Wesley W. West</i>  1974  1975  1976  1977</p> <p><i>Dayt Carnes</i>  all 1975  1976  1977 ✓</p>	<p><b>N. E. of S. E.</b> <i>Wesley W. West</i>  1974  1975  1976  1977</p> <p><i>Dayt Carnes</i>  all 1975  1976  1977 ✓</p>
<p><b>S. W. of S. W.</b> <i>F.A. Hearins &amp; WJ</i>  31 1/2 acres 1975  1976  1977 ✓</p> <p><i>J.I. Lett</i> 1975  <i>Evah J. Lett</i> 1976  1977 ✓</p>	<p><b>S. E. of S. W.</b> <i>F.A. Hearins &amp; WJ</i>  91 acres 1975  1976  1977 ✓</p> <p><i>Jack D. Hood &amp; WJ</i>  5 1/2 acres 1975  1976  1977 ✓</p> <p><i>Thomas W. Hearins &amp; WJ</i>  1 1/2 acres 1975  1976  1977 ✓</p> <p><i>W.M. Phillips</i>  1/2 acres 1975  1976  1977 ✓</p> <p><i>W.T. Phillips</i>  1/2 acres 1976  1977 ✓</p>	<p><b>S. W. of S. E.</b> <i>Wesley W. West</i>  1974  1975  1976  1977</p> <p><i>Loyce &amp; Annie Law Chestnut</i>  1 acre 1975  1976  1977 ✓</p> <p><i>George R. &amp; Mary R. Bondlin</i>  Pr 35 1/2 acres 1975  1976  1977 ✓</p>	<p><b>S. E. of S. E.</b> <i>Wesley W. West</i>  1974  1975  1976  1977</p> <p><i>J.T. McCain &amp; WJ</i>  1975  1976  1977 ✓</p>

COUNTY \_\_\_\_\_

Scale—1 inch=300 Ft.

SECTION 20

TOWNSHIP 12

RANGE 8

FORM 1—S.T.C.—ROBERTS & SON, BIRMINGHAM

<p>Ex. A.H. N.W. of N.W. Harry &amp; Edie Mrs Crawford Street Pt = 2 1/2 acs. 1975 1976</p> <p>Ex. B.W. Mrs Crawford Street 1977</p>	<p>N.E. of N.W. Jerry Graham 10 acs. 1975 1976 1977</p> <p>Cherine E. Grimes 26 1/2 acs. 1975 1976 1977</p> <p>Garland C Hall 1 1/2 acs. 1975 1976 1977</p> <p>Tammy Shields &amp; W 1/4 ac. 1975 1976 1977</p> <p>David M. Harris &amp; W 1/2 ac. 1975 1976 1977</p>	<p>N.W. of N.E. Jeff Morris all 1975 1976 1977</p>	<p>N.E. of N.E. Jan P. Fugus 3 1/2 acs. 1975 1976 1977</p> <p>Cager Morris 18 1/2 acs. 1975 1976 1977</p> <p>Jeff Morris 26 acs. 1975 1976 1977</p> <p>Barnes &amp; Smith 1 ac. 1975 1976 1977</p> <p>Ex. B.K. Willie Mae Batterfield 35 acs. 1975 Ex. B.K. Willie Mae Batterfield 35 acs. 1976 Ex. B.K. Willie Mae Batterfield 1977</p>
<p>S.W. of N.W. Joe D. Copeland &amp; W 1/2 1975 1976 1977</p>	<p>S.E. of N.W. Lubito O'Leary Contracting all 1975 1976 1977</p> <p>D. Michael Jamon 1975 1977</p>	<p>S.W. of N.E. R.D. Jenkins &amp; W Edith 1975 R.D. &amp; Edith Jenkins "his" 1976 1977</p>	<p>S.E. of N.E.</p>
<p>N.W. of S.W. 1/2 mt Feb 1974 1975 1976 1977</p> <p>Ray Campbell 1975 1976 1977</p>	<p>N.E. of S.W. de Book 1974 1975 1976 1977</p>	<p>N.W. of S.E. Ernest H. Cofield 20 acs. 1975 1976 1977</p> <p>Billy Morgan 1975 1976 1977</p> <p>Fred V. Allen &amp; Hwy 218 Water Co - op.</p>	<p>N.E. of S.E. Lee C Bradley &amp; W all 1975 1976 1977</p>
<p>S.W. of S.W. Leonard Dewell &amp; W 1/2 1975 1976 1977</p> <p>Luther Dewell W 1/2 1975 1976 1977</p>	<p>S.E. of S.W. Feb 1/2 mt 1974 1975 1976 1977</p> <p>Ray Campbell 71. by R.E. 1975 1976 1977</p> <p>Bobby V. Roden &amp; W 1/4 ac. 1975 1976 1977</p> <p>Lynn &amp; Pauline Difton Pt 1975 1976 1977</p>	<p>S.W. of S.E. James Wayne &amp; Elaine Brumby 6 acs. 1975 1976 1977</p> <p>Ernest H. Cofield 20 acs. 1975 1976 1977</p> <p>Billy Morgan 10 acs. 1975 1976 1977</p> <p>J.T. Bidley 1/4 ac. 1975 1976 1977</p>	<p>S.E. of S.E. Ernest H. Cofield all 1975 1976 1977</p>

Scale—1 inch=300 Ft.

COUNTY

SECTION

21

TOWNSHIP

12

RANGE

8

FORM 1—S.T.C.—ROBERTS & SON, BIRMINGHAM

<p>Wesley W West 1974 1975 1976 1977</p> <p>N. W. of N. W. See next sheet</p>	<p>Caryon Austin Pt 20 acres 1975 1976 1977</p> <p>N. E. of N. W. Robert Erwin Pt 7 acres 1975 1977</p> <p>James H Marbut Pt 1/2 acres 1975 1976 1977</p> <p>James Bandus 18 acres 1975 1976 1977</p> <p>Baie Keith Pt 20 1/2 acres 1975</p> <p>Ex Pt Baie Keith Pt 20 1/2 acres 1976</p> <p>Ex Pt Baie Keith Pt 20 1/2 acres 1977</p>	<p>N. W. of N. E.</p> <p>Joy L. McKinnis all 1975</p> <p>Ex Pt Joy L. McKinnis all 1976</p> <p>Ex Pt Joy L. McKinnis all 1977</p>	<p>W. K. Roman 13 1/4 acres 1975 1976 1977</p> <p>N. E. of N. E. Jennie McBeth 17 1/2 acres 1975 1976 1977</p> <p>Robert Benjamin Warren &amp; M 25 acres 1975 1976 1977</p> <p>young's Chapel old church</p>
<p>Carl Furstone Pt 17 3/4 acres 1975 1976 1977</p> <p>S. W. of N. W.</p> <p>Wesley W West 1975 1976 1977</p>	<p>Caryon Austin Pt 20 acres 1975 1976 1977</p> <p>S. E. of N. W.</p> <p>See next sheet</p> <p>James H Marbut Pt 7 acres in 2 1/2 sections 1975 1976 1977</p>	<p>S. W. of N. E.</p> <p>See next sheet</p>	<p>S. E. of N. E.</p> <p>See next sheet</p>
<p>N. W. of S. W.</p> <p>See c Bradley Jr all 1975 1976 1977</p>	<p>N. E. of S. W.</p> <p>1/2 of section Wesley W West 1974 1975 1976 1977</p>	<p>S. W. of S. E.</p> <p>Joe W Patterson 6 1/2 1975 1976 1977</p> <p>Ray Leisyer NE 1975 1976 1977</p>	<p>N. E. of S. E. Joe W Patterson 38 1/2 acres 1975 1976 1977</p> <p>Elmer &amp; Barbara Brock 2 lots 1975 1976 1977</p>
<p>S. W. of S. W.</p> <p>See c Bradley Jr all 1975 1976 1977</p>	<p>S. E. of S. W.</p> <p>See c Bradley Jr all 1975 1976 1977</p>	<p>S. W. of S. E.</p> <p>See c Bradley Jr all 1975 1976 1977</p>	<p>S. E. of S. E.</p> <p>Joe W. Patterson 1975 1976 1977</p>

Scale—1 inch=300 Ft.

COUNTY

Form 1-S.T.C. P. O. - BIRMINGHAM

Logd Ayford 3 acres 1975 1976 1977 ✓ *SW of NW 4*  
*BA Sims 1975 Pt*  
*W 1/2 NW 1/4*  
*Nesley C West 77*

Norris C. Cole 22 acres 1975 1976 1977 ✓

Carl Firestone Pt 1 1/2 acres 1975 1976 1977 ✓

Herbert D. Lutes 2 acres 1975 1976 1977 ✓

James H. Marbut Pt 7 acres 1975

Benjamin F. Reed + Wj. 1 1/2 acres 1975 1976 1977 ✓

William T. Riley Pt 16 acres 1975 1976 1977 ✓

Caryon Gustin Pt 20 acres 1975 1976 1977 ✓ *SE of NW 4*  
*James H. Marbut 1975*  
*7 acres in E 1/2 "*  
*1976*  
*EXPT James H. Marbut 1977 ✓*  
*6 acres -*

W. K. Boman 2 acres 1975 1976 1977 ✓  
*1/2 acre*  
*EXPT W. K. Boman 1977 ✓*  
*Mrs. W. K. Boman*

Robert Ewing Pt 7 acres 1975 1976 1977 ✓

Robert L. O'Dell 3 1/2 acres 1975 1976 - Herbert Kniffen 1977 ✓  
*3 1/2 ac.*

Ray Pledge 1 1/2 acres 1975 1976 1977 ✓

Charles E. Young 50 X 105 1975 1976 1977 ✓

EXPT  
 Bonnie Heath Pt 20 1/2 acres 1975 1976  
 EXPT  
 Bonnie Heath 1977 ✓  
 Pt 20 1/2 acres

Eugene Clonts 5 acres + lot 1975 1976 1977 ✓ *SW of NE 4*  
*Ralph F. Fallow 1976*  
*2 acres - 1977 ✓*  
*Pt Joe W. Patterson 1976*  
*2 acres 1977 ✓*

Willis Holcombe 3 acres 1975 1976 1977 ✓

E. A. Huffstutler + R. T. Walters Pt 8 acres 1975 1976 1977 ✓

K. K. McMahon 1 acre 1975 1976 1977 ✓

Ray Pledge 13 acres 1975 1976 1977 ✓

Roy C. Spraggins Pt 1975 1976 1977 ✓

Harold L. Heath 9 acres 1975 1976 1977 ✓ *SE of NE 4*

Leon Holcombe 1 acre 1975 1976 1977 ✓

E. A. Huffstutler + R. T. Walters Pt 8 acres 1975 1976 1977 ✓

Charles M. C. Batho + Wj. 4 1/2 acres 1975 1976 1977 ✓

Joe W. Patterson 20 1/2 ac + Pt 1975 1976 1977 ✓

SECTION

22

TOWNSHIP

12

RANGE

8

FORM 1—S.T.C.—ROBERTS & SON, BIRMINGHAM

N. W. of N. W.	N. E. of N. W.	N. W. of N. E.	N. E. of N. E.
<p><i>Joe W. Patterson</i> all</p> <p>S. W. of N. W.</p> <p>2.9 acres. <i>Youngs Chapel Church</i></p>	<p>S. E. of N. W.</p>	<p>S. W. of N. E.</p> <p>1 acre = church</p>	<p>S. E. of N. E.</p>
<p>N. W. of S. W.</p> <p><i>See next sheet</i></p>	<p>N. E. of S. W.</p> <p><i>E. H. Anderson</i> Pt 15<sup>42</sup> acs. 1975 1976 1977</p> <p><i>W. H. De Estes</i> (Pt-N 1/2 SW) 1975 1976 1977</p> <p><i>BA Sims</i> Pt 1975 1976 1977</p> <p><i>James Arnold Sims</i> 1 acre 1975 1976 1977</p>	<p>N. W. of S. E.</p> <p><i>Ralph &amp; Mable Sims</i> 1975 1976 1977</p>	<p>N. E. of S. E.</p>
<p>S. W. of S. W.</p> <p><i>Joe W. Patterson</i> 11<sup>42</sup> acs. Pt W 1/2 of blk 4 1975 1976 1977</p> <p><i>PA. A. Sims</i> ac 1975 1976 1977</p>	<p>S. E. of S. W.</p> <p><i>E. H. Anderson</i> Pt 15<sup>42</sup> acs. 1975 1976 1977</p> <p><i>BA Sims</i> Pt 1975 1976 1977</p>	<p>S. W. of S. E.</p> <p><i>Gordie H. Mardis</i> (Pt 1.2 acs. S 1/2 blk 4) 1975 1976 1977</p> <p><i>Ralph &amp; Mable Sims</i> 35<sup>66</sup> acs. 1975 1976 1977</p> <p><i>Ex Bk</i> <i>B. W. Ford</i> 1975 <i>Pt 1.2 acs</i> 1976 <i>Ex Bk</i> 1976 <i>B. W. Ford</i> 1977 <i>Pt 1.2 acs.</i> 1977</p>	<p>S. E. of S. E. <i>See next sheet</i></p>

Scale—1 inch=300 Ft.

COUNTY



SECTION

22

TOWNSHIP

12

RANGE

8

Form 1-S.T.C. P. & H.—MINNESOTA

Elmst + Barbara Duch  
Pt Tract  
1975  
1976  
1977 ✓

NW of SW 4  
BA Sims 1975  
Pt 1 acre - 1976  
BA Sims 1977 ✓  
Pt

Willie Jo Estes  
Pt N's x SW 4  
1975  
1976  
1977 ✓

Ex BK  
BA Sims 1975  
3<sup>23</sup> acs. 1976  
Ex BK Sims  
BA Sims 1977 ✓  
Ex BK BA Sims 3<sup>23</sup> acs.

Joe W Peterson 1975  
Pt 1976  
1977 ✓

Noah W Lloyd & WB  
60' x 200'  
1975  
Ex BK  
Wm R. McCain --- 1976  
60' x 200' 1977 ✓

Raymond Mule Sims  
23 acs -  
1975  
1976  
1977 ✓

O. F. Caley 1975  
10<sup>2</sup> ac. 1976  
1977 ✓

Ex BK  
H. W. Ford 1975  
Pt 1.2 acs. 1976  
Ex BK " 1977 ✓  
Busted " 1977 ✓

Penny E. Eubanks & WJ  
1.5 acs. 1976  
1977 ✓

Epicy Ralston 1975  
(150' x 200')  
Ex BK Epicy Ralston 1976  
(150' x 200') 1977  
Ry BK " 1977 ✓

Joel Lee Mackop  
.55 ac. 1975  
1976  
1977 ✓

Audie H. Maudis  
1.2 acs pt 6/2 x 88 1975  
1976  
1977 ✓

James D. Martin  
Ex BK Sims 1975  
Peterson Hwy 1976  
1977 ✓

Beh H. Sims & WJ. Kestorke  
1 acre 1975

Ex BK  
Beh H. Sims & WJ. Kestorke 1976  
1 acre - 1977 ✓  
Ex BK  
Beh H. Sims & WJ. Kestorke  
1 acre

Scale—1 inch = 300.00 Ft.


COUNTY

SECTION 22

TOWNSHIP 12

RANGE 9

Form 1—S.T.C. F.A.S.—BIRMINGHAM



COUNTY \_\_\_\_\_

Scale—1 inch = 300.00 Ft.

2  
2  
2  
2

SECTION 23

TOWNSHIP 12

RANGE J

FORM 1—S.T.C.—ROBERTS & SON, BIRMINGHAM

N. W. of N. W.	N. E. of N. W.	N. W. of N. E.	N. E. of N. E.
S. W. of N. W.	S. E. of N. W.	S. W. of N. E.	S. E. of N. E.
N. W. of S. W.	N. E. of S. W.	N. W. of S. E.	N. E. of S. E.
S. W. of S. W.	S. E. of S. W.	S. W. of S. E.	S. E. of S. E.
	<p>7 1/2 of Section Kimberly Clark Corp. 1974 1975 1976 1977</p>		
<p>Earl + Nadine Kiser 1975 1976 1977 ✓</p>	<p>Joan Patterson Brogdon 1/2 acre 1975 1976 1977 ✓</p> <p>Margie Patterson 1/2 acre 1975 1976 1977 ✓</p> <p>Callie Mae Patterson + Margie Buffitt 1/3 ac James T. Dobby 1975 1976 1977 ✓</p> <p>George W. Pallard + NB 1 acre 1975 1976 1977 ✓</p>	<p>James Ray Ewing 1975 1976 1977 ✓</p> <p>Billy K. Cargo 1976 1977 ✓</p> <p>Bessie Jean Patterson 2 acres 1975 1976 1977 ✓</p> <p>Carvin Pence + w/ Edith 2 acres 1975</p> <p>Clyford Marie Baron 1/2 acre 1976 1977 ✓</p> <p>Carl J. Betty Crane 1/2 acre 1976 1977 ✓</p>	<p>J. D. B. Roddy + w/ Betty 1975 1976 1977 ✓</p> <p>Robert J. Gernert + w/ J. D. B. Roddy 1975 1976 1977 ✓</p> <p>Robert J. Gernert + w/ J. D. B. Roddy 1975 1976 1977 ✓</p> <p>Charles W. + Barbara Crane 4 acres 1975 1976 1977 ✓</p> <p>David C. Kelley + w/ Charles W. + Barbara Crane 3/4 acre 1976 1977 ✓</p>
<p>Earl + Nadine Kiser 28 acres + 2. 1975 1976 1977 ✓</p> <p>W. F. Spinks 2 acres 1975 1976 1977 ✓</p> <p>Raymond + Gladys Sims 1/4 acre 1975 1976 1977 ✓</p> <p>Emil Witek 1/2 acre 1975 1976 1977 ✓</p>	<p>R. W. Bumpstead 1975</p> <p>Dwight Nolin 1976</p> <p>James Denny Barron 1977 ✓</p> <p>Mancha Jane Hamlin + Leuk. 2 acres 1975 1976 1977 ✓</p> <p>Cecil A. Jordon 33 2/3 ac. 1975 1976</p> <p>W. Cecil Jordon + w/ Leuk. 2 acres 1975 1976 1977 ✓</p>	<p>Cecil A. Jordon 6 1/2 ac. 1976 1977 ✓</p> <p>Francis L. Shields 50 x 400' 1977</p>	<p>William T. Cloud 1975 1976</p> <p>Thomas B. Cloud, W. T. Cloud Jr + Elizabeth Cloud + w/ Leuk. 1977</p> <p>Salitude Hills I-20</p>

Scale—1 inch=300 Ft.

COUNTY \_\_\_\_\_

SECTION

24

TOWNSHIP

12

RANGE

8

FORM 1—S.T.C.—ROBERTS & SON, BIRMINGHAM

<p>N. W. of N. W.</p> <p>Stirling W Jones 1975 1976 Maymie Jones Derrick 1977</p>	<p>N. E. of N. W.</p>	<p>N. W. of N. E.</p> <p>Stirling W. Jones 1975 1976 Maymie Jones Derrick 1977</p>	<p>N. E. of N. E.</p> <p>J.R. Hamme &amp; W .65 ac 1975 1976 1977</p> <p>Kimberly Clark Corporation N 1/2 - 1 1975 1976 1977</p> <p>Price J Young 1/2 &amp; 1/2 N 1/2 NW 1/4 1975 1976 1977</p>
<p>S. W. of N. W.</p> <p>Stirling W Jones 1975 1976 Maymie Jones Derrick 1977</p>	<p>S. E. of N. W.</p>	<p>S. W. of N. E.</p> <p>Stirling W Jones 1975 1976 Maymie Jones Derrick 1977</p>	<p>S. E. of N. E.</p> <p>Hinesman Price J Young 1975 1976 1977</p>
<p>N. W. of S. W.</p> <p>Jerry D Griffith &amp; W 1975 1976 1977</p>	<p>N. E. of S. W.</p> <p>Stirling W Jones 1975 1976 Maymie Jones Derrick 1977</p>	<p>N. W. of S. E.</p> <p>Bobby Epperson 7.6 ac. 1975 1976 1977</p> <p>Roger &amp; Family 10.9 acs 1975 1976 1977</p>	<p>N. E. of S. E.</p> <p>Thurmon Houser 2.9 acs 1975 1976 1977</p> <p>Clifford E. Johnson &amp; W 22 1/2 acs 1975 1976 1977</p> <p>Stanell Robinson (100 x 100) 1975 1976 1977</p>
<p>S. W. of S. W.</p> <p>Ex 64 Jesse F. Thompson &amp; W all 1975</p> <p>Ray B. Thompson &amp; W 1976 1977</p>	<p>S. E. of S. W.</p> <p>Stirling W Jones 1975 1976 Maymie Jones Derrick 1977</p>	<p>S. W. of S. E.</p> <p>Kimberly Clark Corporation 1975 1976 1977</p>	<p>S. E. of S. E.</p> <p>Earl Chapman &amp; W .7 ac. 1975 1976 1977</p> <p>Floyd &amp; Cheever 10 acres 1975 1976 1977</p> <p>Kimberly Clark Corporation 193 1/10 ac. 1975 1976 1977</p> <p>Lester H. Robinson &amp; W 10 acs 1975 1976 1977</p> <p>Jessie R. &amp; Maybelle Robinson .86 ac. 1977</p>

Scale—1 inch—300 Ft.

COUNTY

SECTION

25

TOWNSHIP

12

RANGE

8

FORM 1—S.T.C.—ROBERTS & SON, BIRMINGHAM

<p><b>N. W. of N. W.</b> Eileen F. &amp; Bruce W. Ford all 1975 1976 1977 ✓</p>	<p><b>N. E. of N. W.</b> Hiwassee Land Company 33 acres 1975 1976 1977 ✓</p> <p>David A. Tammes &amp; Wf Pt 1975 1976 1977 ✓</p> <p>Mrs B. C. Estes 1975 5 acres Ex B &amp; H 1976 Mrs B. C. Estes 1977 ✓ 5 acres Ex B &amp; H 1977 ✓ 5 acres</p> <p>Ex B &amp; K Brewster F. Johnson 1 1/2 acres 1975 1976 1977 ✓</p> <p>Ex A &amp; H Brewster F. Johnson 1976 1977 ✓</p>	<p><b>N. W. of N. E.</b> Ceil Heath 3 acres 1975 1976 1977 ✓</p> <p>Hiwassee Land Co 29 acres 1975 1976 1977 ✓</p>	<p><b>N. E. of N. E.</b> Thumson Dowers Earl Chapman 429 X 150 1975 1976 1977 ✓</p> <p>11 1/2 acres 1975 1976 1977 ✓</p> <p>Kimberly Clark Corp. 27 acres 1975 1976 1977 ✓</p>
<p><b>S. W. of N. W.</b> James Gilvey Bannon Pt 2 acres 1975 1976 1977 ✓</p> <p>William E. Keakey &amp; Wf 2 acres 1975 1976 1977 ✓</p> <p>Jenny Waddell 2 acres 1975 1976 1977 ✓</p> <p>Paul Pearson &amp; Wf 22 acres 1975 1976 1977 ✓</p>	<p><b>S. E. of N. W.</b> Thumson Dowers Howard Gable 12 acres 1975 1976 1977 ✓</p> <p>David A. Tammes &amp; Wf Pt 1975 1976 1977 ✓</p> <p>Ex B &amp; H Mrs B. C. Estes 1977 ✓</p> <p>Ex B &amp; K Brewster F. Johnson 1975 1976 1977 ✓</p>	<p><b>S. W. of N. E.</b> Thumson Dowers 12 acres + 22 acres 1975 1976 1977 ✓</p> <p>DeWay E. Edmondson "Hia" Ept- 1975 1976 1977 ✓</p>	<p><b>S. E. of N. E.</b> Otto Dowers Fred L. Gilme Bannon 7 acres &amp; 1/2 1975 1976 1977 ✓</p> <p>W. O. &amp; Edna Prater 10 1/4 acres 1975 1976 1977 ✓</p> <p>3 3/4 + Pt 1 1/2 acres 1977 ✓</p> <p>Jerome Dims 19 acres 1975 1976 ✓</p>
<p><b>N. W. of S. W.</b> See at top James Gilvey Bannon Pt 2 acres 1975</p> <p>Paul Pearson &amp; Wf 19 acres 1975 1976 1977 ✓</p>	<p><b>N. E. of S. W.</b> all Emmett Estes 1975 Ex B &amp; H Emmett Estes 1976 Ex B &amp; H " " 1977 ✓</p>	<p><b>N. W. of S. E.</b> DeWay E. Edmondson "Hia" 3 1/2 acres 1975 1976 1977 ✓</p> <p>Thumson Dowers 24 acres 1975 1976 1977 ✓</p>	<p><b>N. E. of S. E.</b> 17 acres B. B. DeBerry 16 acres 1975 1976 1977 ✓</p> <p>Thumson Dowers 1975 1976 1977 ✓</p> <p>W. O. &amp; Edna Prater 1975 1976 1977 ✓</p>
<p><b>S. W. of S. W.</b> all Emmett Estes 1975 Ex B &amp; H Emmett Estes 1976 Ex B &amp; H Emmett Estes 1977 ✓</p>	<p><b>S. E. of S. W.</b></p>	<p><b>S. W. of S. E.</b> DeWay E. Edmondson "Hia" 1 1/2 acres 1975 1976 1977 ✓</p> <p>Yancy Durbom &amp; Wf Jones 1/2 acre 1975 1976 1977 ✓</p>	<p><b>S. E. of S. E.</b> Edna &amp; Barbara Brock 18 acres 1975 1976 1977 ✓</p> <p>William T. Cloud 22 acres 1975 1976 1977 ✓</p>

Scale—1 inch=300 Ft.

COUNTY

SECTION 26

TOWNSHIP 12

RANGE 8

FORM 1—S.T.C.—ROBERTS & SON, BIRMINGHAM

<p>N. W. of N. W. See next sheet</p>	<p>N. E. of N. W.</p>	<p>N. W. of N. E.          Joe &amp; Peggy Pt 7000 1975          1976          1977          Hugh H. Bennett Pt 1975          1976          1977          Ernest James Edwards 6 1/2 acs. 1975          1976          1977</p>	<p>N. E. of N. E. Fed. Land Bank 12 1/2 acs. 1975          1976          1977          Ernest James Edwards 10 1/2 acs. 1975          1976          1977          Eugene Edwards &amp; Annie Ruth Bayard Marie Elliott 2 acs. 1975          1976          1977          Vera Markes &amp; son Jack Markes 1977          Claude Pearson 2 acs. 1975          1976          1977          James Edwards 12 acs. 1975          1976          1977          9 1/2 acs. 1977          Claude Pearson &amp; Bob Claude Pearson 1975          1976          1977          Clarkine P. Thomas 2.3 acs. 1975          1976          1977          Clarkette Parker 2 acs. 1975          1976          1977</p>
<p>S. W. of N. W.          Johnny Wayne Skewesaw 1975          Pt 22 acs. 1976          1977          Betty Lee Warren 22 acs. 1975          1976          1977          Bethel Mayo 22 acs. 1976          1977          Ernest Pearson 12 acs. 1975          1976          1977          Bethel Mayo 1977          William T. Appling 14 acs. 1975          1976          1977          EX BA " 1976          EX BA " 1977</p>	<p>S. E. of N. W.          Davis Ray Tomber Co. 38 acs. 1975          1976          1977          Virgil L. Manis " 2 acs. 1975          " 1976          " 1977</p>	<p>S. W. of N. E.          Hugh H. Bennett Pt 1975          1976          1977</p>	<p>S. E. of N. E. Fed. Land Bank 12 1/2 acs. 1975          1976          1977          State of Alabama 1975          1976          1977</p>
<p>N. W. of S. W.          A. D. Garner 1975          1976          1977</p>	<p>N. E. of S. W.          Kimberly Clark Corp 1974          1975          1976          1977</p>	<p>N. W. of S. E.          Hugh H. Bennett Pt all 1975          1976          1977</p>	<p>N. E. of S. E. Fed. Land Bank 12 1/2 acs. 1975          1976          1977          State of Alabama 1975          1976          1977</p>
<p>S. W. of S. W.          W. I. Young 1975          Mrs. Edna Young Nipper 1976          1977</p>	<p>S. E. of S. W.          Kimberly Clark Corp 1974          1975          1976          1977</p>	<p>S. W. of S. E.          Kimberly Clark Corp Pt 1975          1976          1977          Louise Binypson Pt 20 acs. 1975          1976          1977</p>	<p>S. E. of S. E.          Kimberly Clark Corp Pt 1975          1976          1977</p>

Scale—1 inch=300 Ft.

COUNTY

SECTION

26

TOWNSHIP

12

RANGE

D

Form 1-S.T.C. P. & M. - BIRMINGHAM

Ray Freeman 1975 ✓  
 Roger Medley 1976 ✓  
 1977 ✓

NW of NW 4  
 Raymond & Kildys Sims 1975 ✓  
 1976 ✓  
 1977 ✓

Bobby Lee Warren 1975 - 1976 ✓  
 1977 ✓

Bethel Mayo 1976 - 1977 ✓

Jammy Wayne Hines 1975 ✓  
 1976 ✓  
 1977 ✓

Emil Wittke 1975 ✓  
 1976 ✓  
 1977 ✓

Dayle Hering 1975 ✓  
 1976 ✓  
 1977 ✓

John R. Medley 1977 ✓

Bobby Lee Warren 1975 ✓  
 1976 ✓  
 1977 ✓

William T. Appling 1975 ✓  
 1976 ✓  
 1977 ✓

J.A. Rich 1975 - 1976 ✓  
 1977 ✓

J.A. Rich 1976 ✓  
 1977 ✓

D. S. Deader 1975 ✓  
 1976 ✓  
 1977 ✓

John H. Medley & Mary 1975 ✓  
 1976 ✓  
 1977 ✓

William R. McClain & WJ 1975 ✓  
 1976 ✓  
 1977 ✓

Mervin C. Preston 1975 ✓  
 1976 ✓  
 1977 ✓

Midway m & ch. = lat

Elyabeth Anderson 1975 ✓  
 1976 ✓  
 1977 ✓

W & J NW 4  
 Dayt Redger 1975 ✓  
 1976 ✓  
 1977 ✓

Tommy Shivers & W 1975 ✓  
 1976 ✓  
 1977 ✓

Joe E. Baggett 1975 ✓  
 1976 ✓  
 1977 ✓

Francis H. Sheets 1975 ✓  
 1976 ✓  
 1977 ✓

R. D. Benefield 1975 ✓  
 1976 ✓  
 1977 ✓

Earl Ray Sims & WJ 1975 ✓  
 1976 ✓  
 1977 ✓

Bennie Nobles 1976 ✓  
 1977 ✓

Jens Henry Sumner & WJ 1977 ✓

William T. Cleveland 1975 ✓  
 1976 ✓  
 1977 ✓

Earl Ray Sims & WJ 1975 ✓  
 1976 ✓  
 1977 ✓

W & J B. G. Pittman 1976 ✓  
 1977 ✓

William T. Cleveland 1977 ✓

Mrs. Willie Mae Sims 1975 ✓  
 1976 ✓  
 1977 ✓

Effie & Robert M. Humphries 1975 ✓  
 1976 ✓  
 1977 ✓

Cecil Ayford & WJ 1975 ✓  
 1976 ✓  
 1977 ✓

Latitude Hills I-82

Austin H. Phillips 1975 ✓  
 1976 ✓  
 1977 ✓

Scale--1 inch = 300.00 Ft.

COUNTY

SECTION 27

TOWNSHIP 12

RANGE 8

FORM 1—S.T.C.—ROBERTS & SON, BIRMINGHAM

<p>N. W. of N. W.</p> <p><i>Divis of Henry &amp; Charles Jr</i> 1977</p>	<p>N. E. of N. W.</p>	<p>N. W. of N. E.</p>	<p>N. E. of N. E.</p>
<p>S. W. of N. W.</p> <p><i>James B.</i> 1977</p>	<p>S. E. of N. W.</p> <p><i>Entire Section</i></p> <p><i>Vlass &amp; Fletcher Realty Company, Inc</i> 1974</p> <p><i>Lee C Bradley, Jr</i> 1975</p> <p><i>1976</i></p> <p><i>Entire Section less pt in w/2 x nw4</i> <i>Lee C Bradley, Jr</i> 1977</p>		<p>S. E. of N. E.</p>
<p>N. W. of S. W.</p>	<p>N. E. of S. W.</p>	<p>N. W. of S. E.</p>	<p>N. E. of S. E.</p>
<p>S. W. of S. W.</p>	<p>S. E. of S. W.</p>	<p>S. W. of S. E.</p>	<p>S. E. of S. E.</p>

Scale—1 inch=300 Ft.

COUNTY \_\_\_\_\_



SECTION

28

TOWNSHIP

12

RANGE

8

FORM 1-S.T.C.—ROBERTS & SON, BIRMINGHAM

<p>N. W. of N. W.</p> <p>Deaton, Inc. 1975 all 1976 1977 ✓</p>	<p>N. E. of N. W.</p> <p>Lee C Bradley Jr all 1975 1976 ✓ 1977 ✓</p>	<p>N. W. of N. E.</p> <p>Lee C Bradley Jr all 1975 1976 1977 - pt ✓</p>	<p>N. E. of N. E.</p>
<p>S. W. of N. W.</p> <p>T. L. Preston w 2 1975 1976 1977 ✓</p> <p>Ex Ab Mrs R. D. Ford 1975 1 1/2 ac</p> <p>Ex Ab Mrs R. D. Ford 1976</p> <p>Ex Ab Mrs R. D. Ford 1977 ✓</p>	<p>S. E. of N. W.</p> <p>Ronald W. Womack all 1975 1976 1977 ✓</p>	<p>S. W. of N. E.</p> <p>Ulan Fitcher Realty Co. agt. 1974</p> <p>Lee C Bradley Jr all 1975 1976 1977 - pt ✓</p>	<p>S. E. of N. E.</p>
<p>N. W. of S. W.</p> <p>Randall Hancock &amp; Co 1/2 ac 1975 1976 1977 ✓</p> <p>Larry &amp; Sandra Messer pt 1975 1976 1977 ✓</p> <p>Jenny Preston &amp; Co 1 ac 1975 1976 1977 ✓</p> <p>Ex Ab Mrs R. D. Ford 1975 pt 2 1/2 ac " 1976 Ex Ab " 1977 ✓</p>	<p>N. E. of S. W.</p> <p>Raymond E. Carnes 13 ac 1975 1976 1977 ✓</p> <p>Ronald W. Womack 1/2 ac 1975 1976 1977 ✓</p> <p>Ray D. Ford 25 1/2 ac 1975 100 Ford Valley 1976 RD 1977 ✓</p>	<p>N. W. of S. E.</p> <p>R A Drey Ford 32 ac 1975 1976 1977 ✓</p> <p>Jesse Henning 12 ac 1975 1976 1977 ✓</p>	<p>N. E. of S. E.</p> <p>Annal P. &amp; Marie W. Caley all 1975 1976 1977 ✓</p>
<p>S. W. of S. W.</p> <p>De F. A. Finney pt 1975</p> <p>Larry &amp; Sandra Messer pt 1975 1976 1977 ✓</p> <p>Ex Ab Mrs R. D. Ford pt 2 1/2 ac 1975 1976 1977 ✓</p>	<p>S. E. of S. W.</p> <p>Mrs Myrtle Shays all 1975 1976 1977 ✓</p>	<p>S. W. of S. E.</p> <p>Annal P. &amp; Marie W. Caley 9 1/2 ac 1975 1976 1977 ✓</p>	<p>S. E. of S. E.</p> <p>Annal P. &amp; Marie W. Caley all 1975 1976 1977 ✓</p>

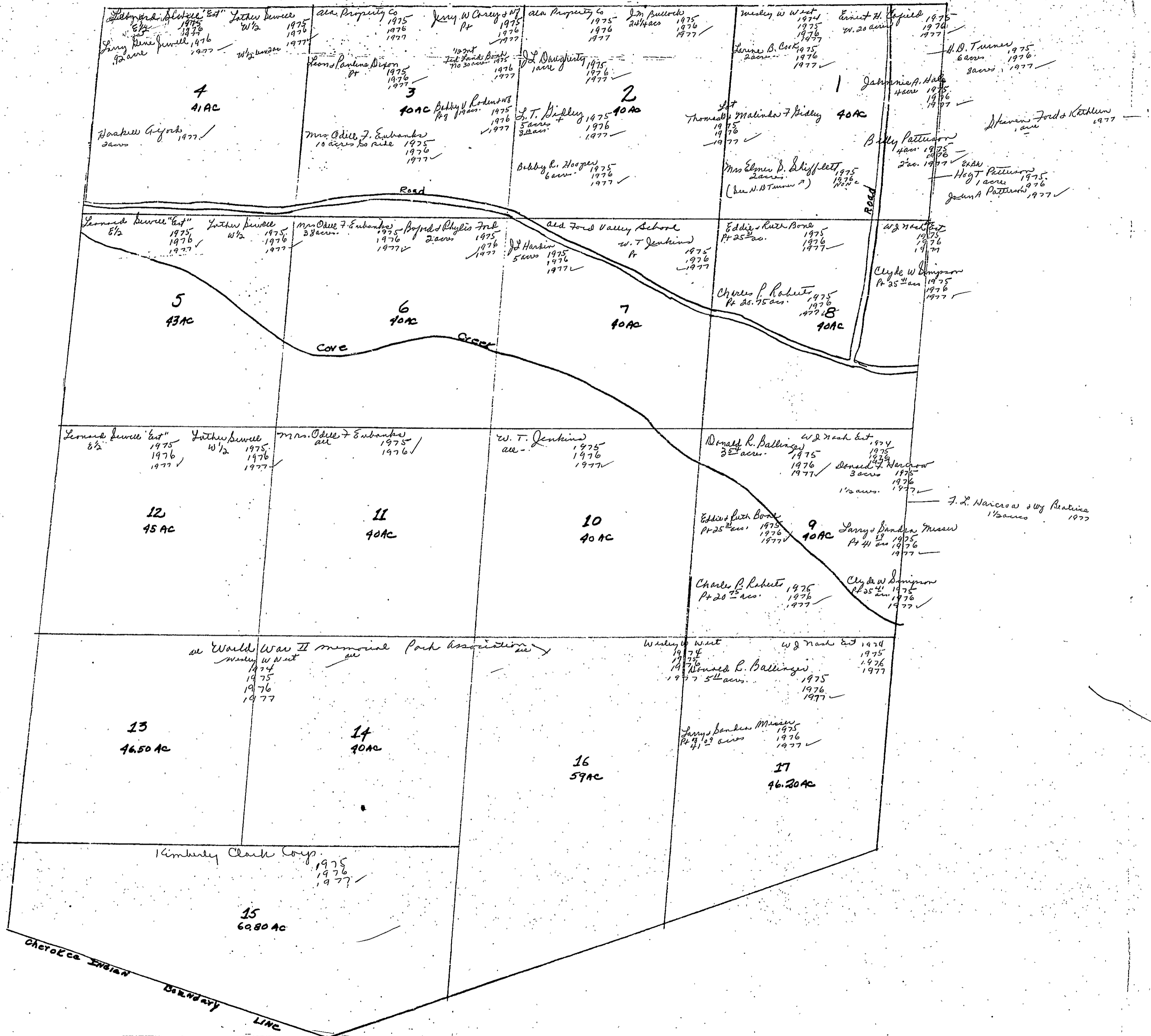
Gaines B. Deane of Gaines Co. Ga.

Ford Valley B. & Ch. Water Co. op. Ford Valley & Hwy 278

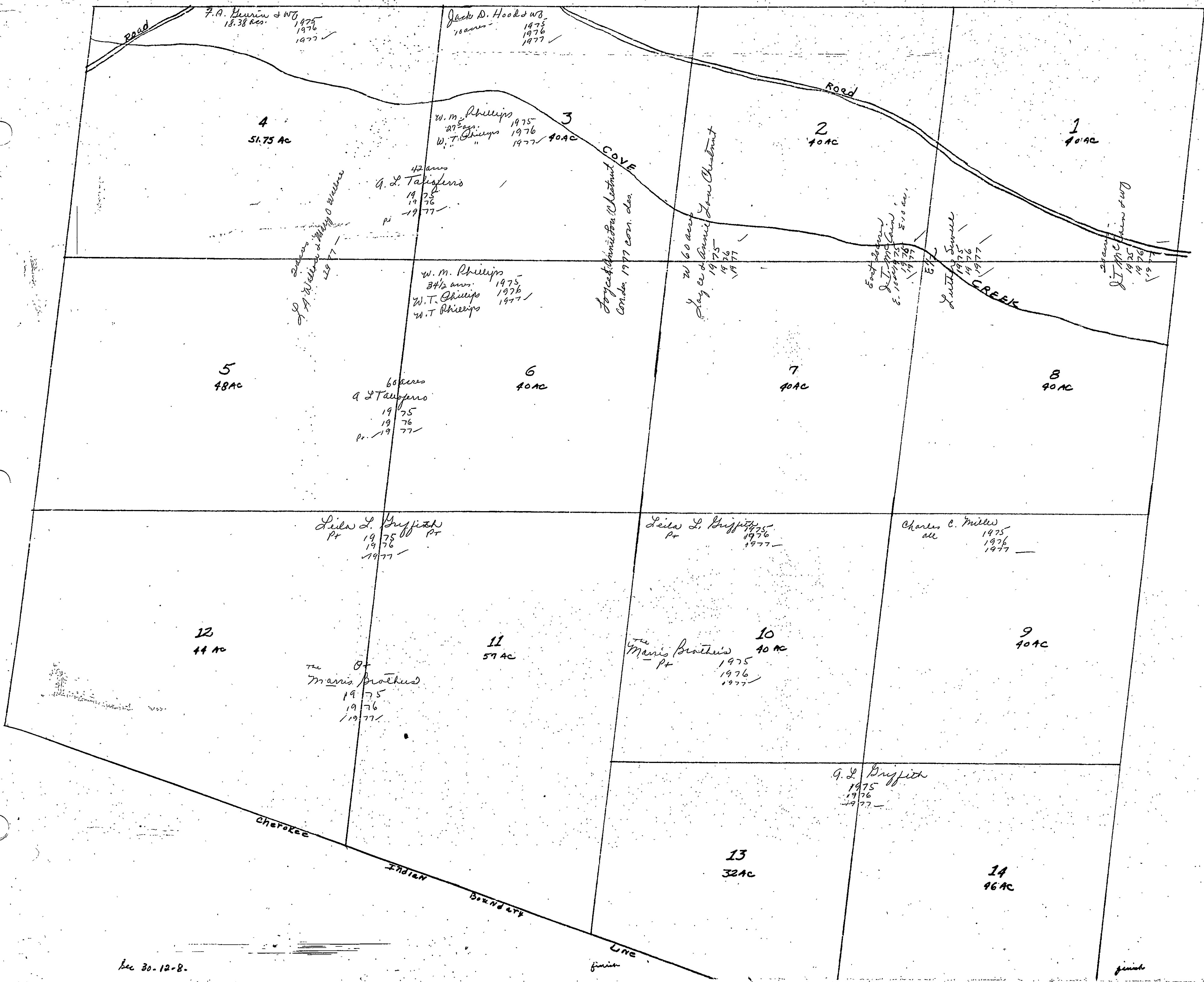
Scale—1 inch=300 Ft.

COUNTY

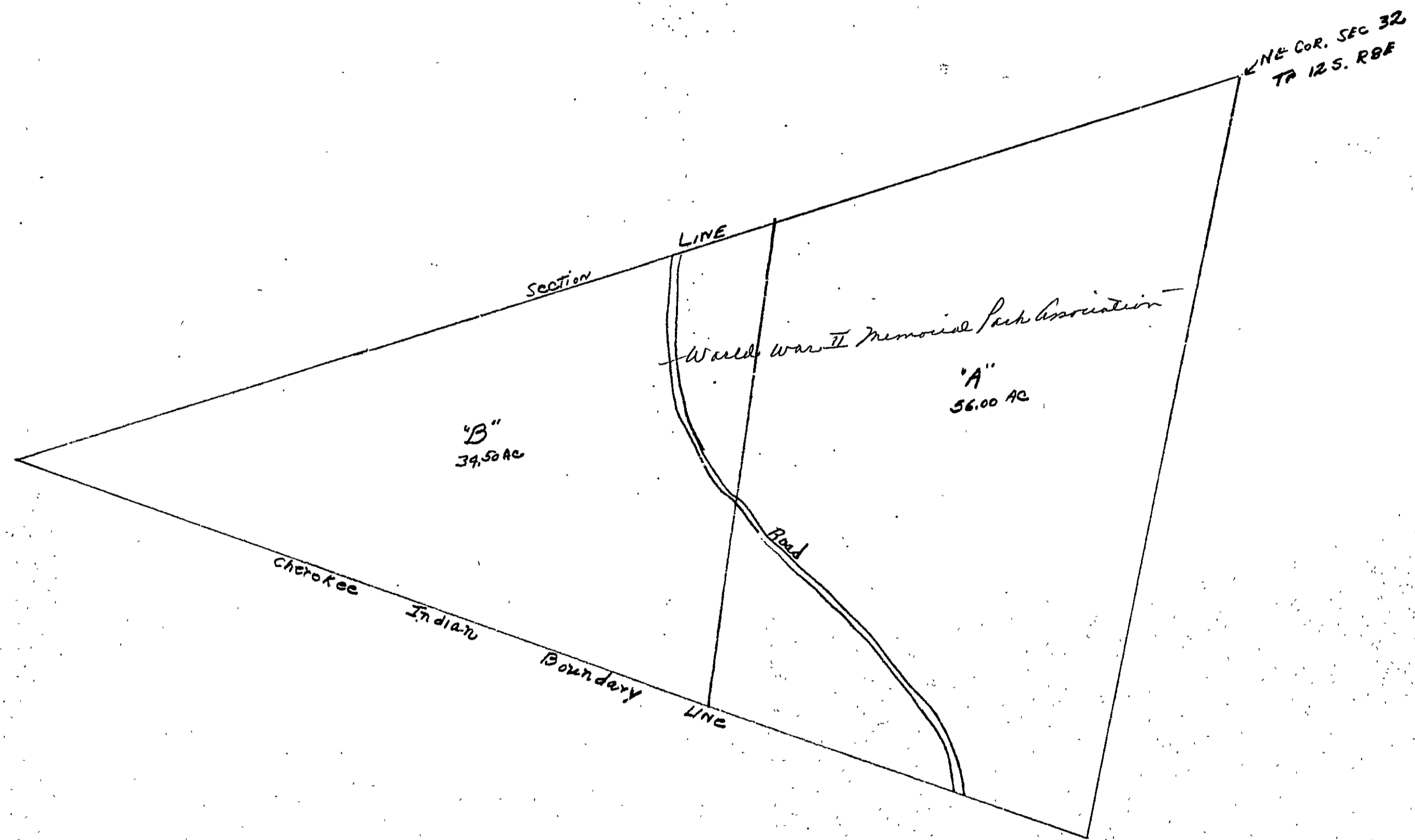
# Section 29 Township 12 Range 8



Section 30 Township 12 Range 8

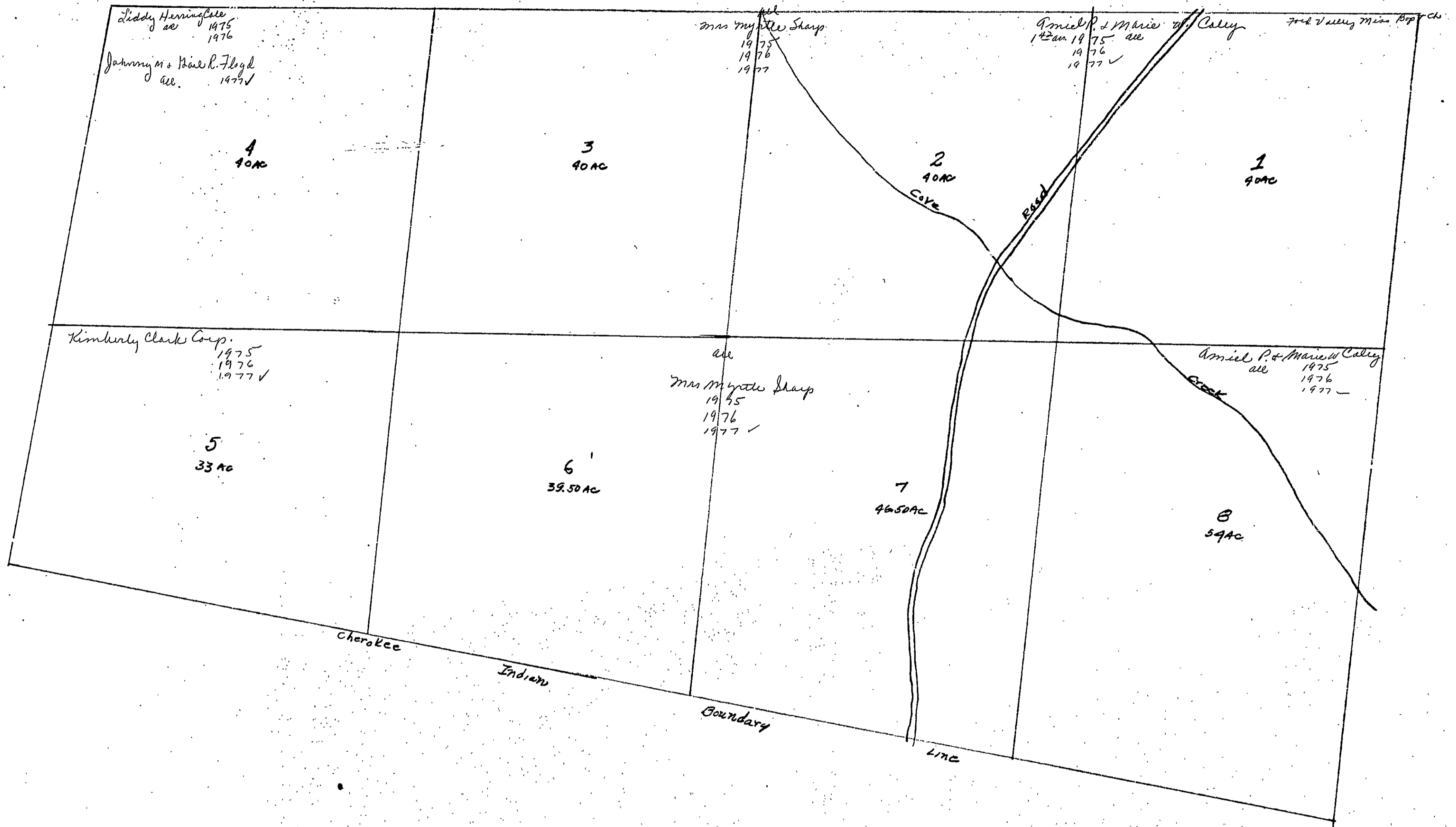


Section 32, Township 12 Range 8



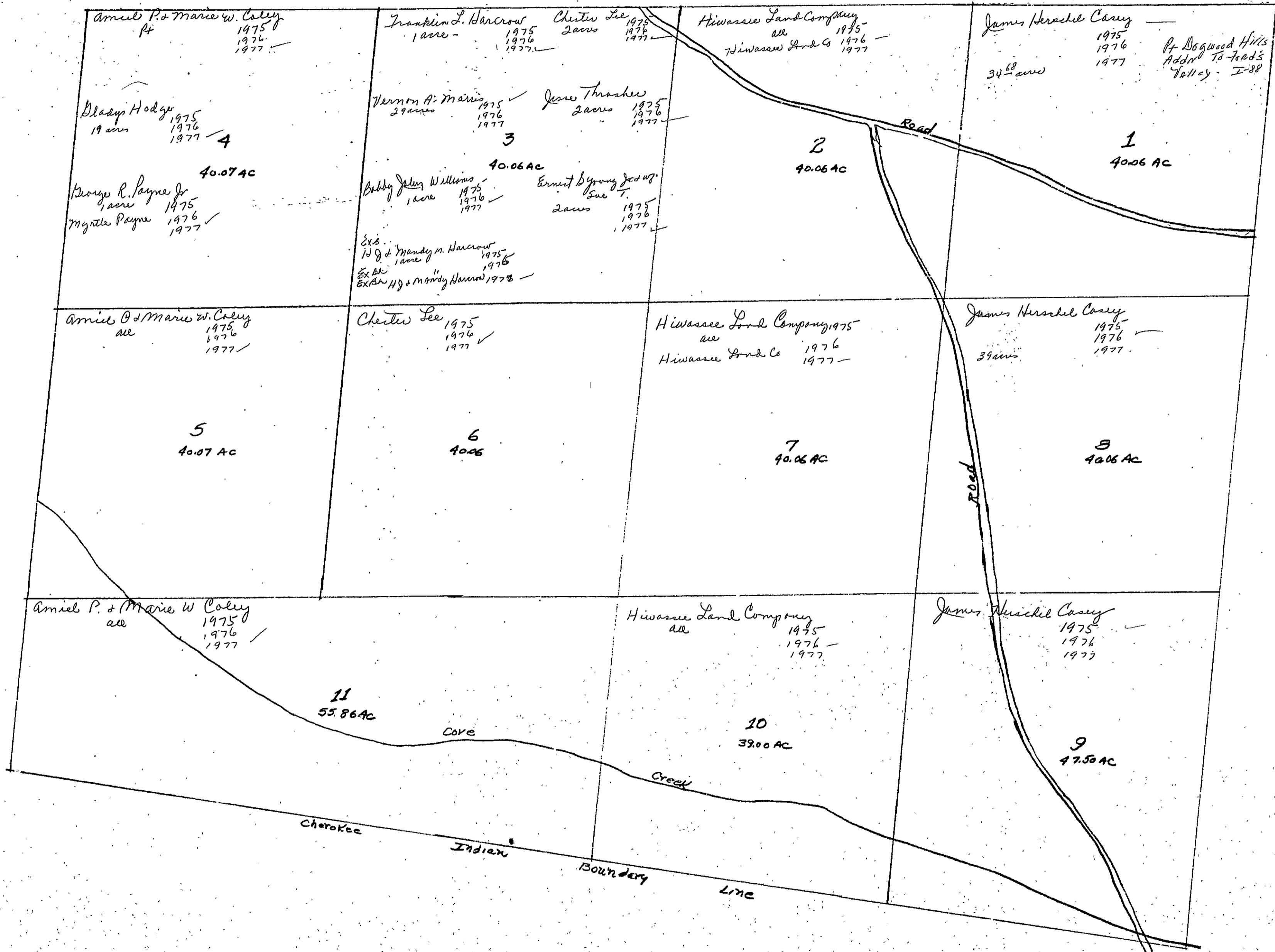
Sec 32-12-8

Section 33 Township 12 Range 8

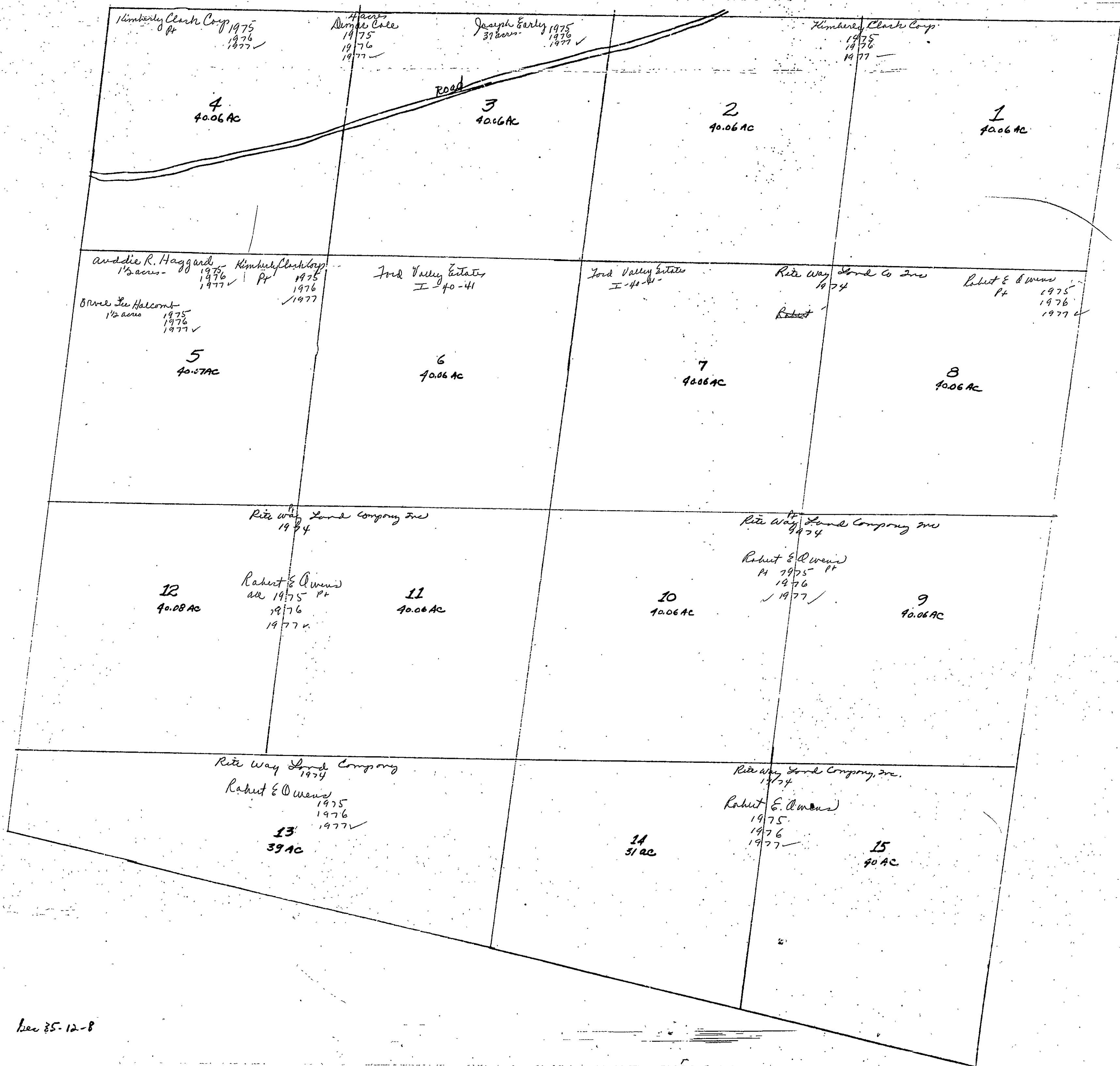


Sec 33-12-8

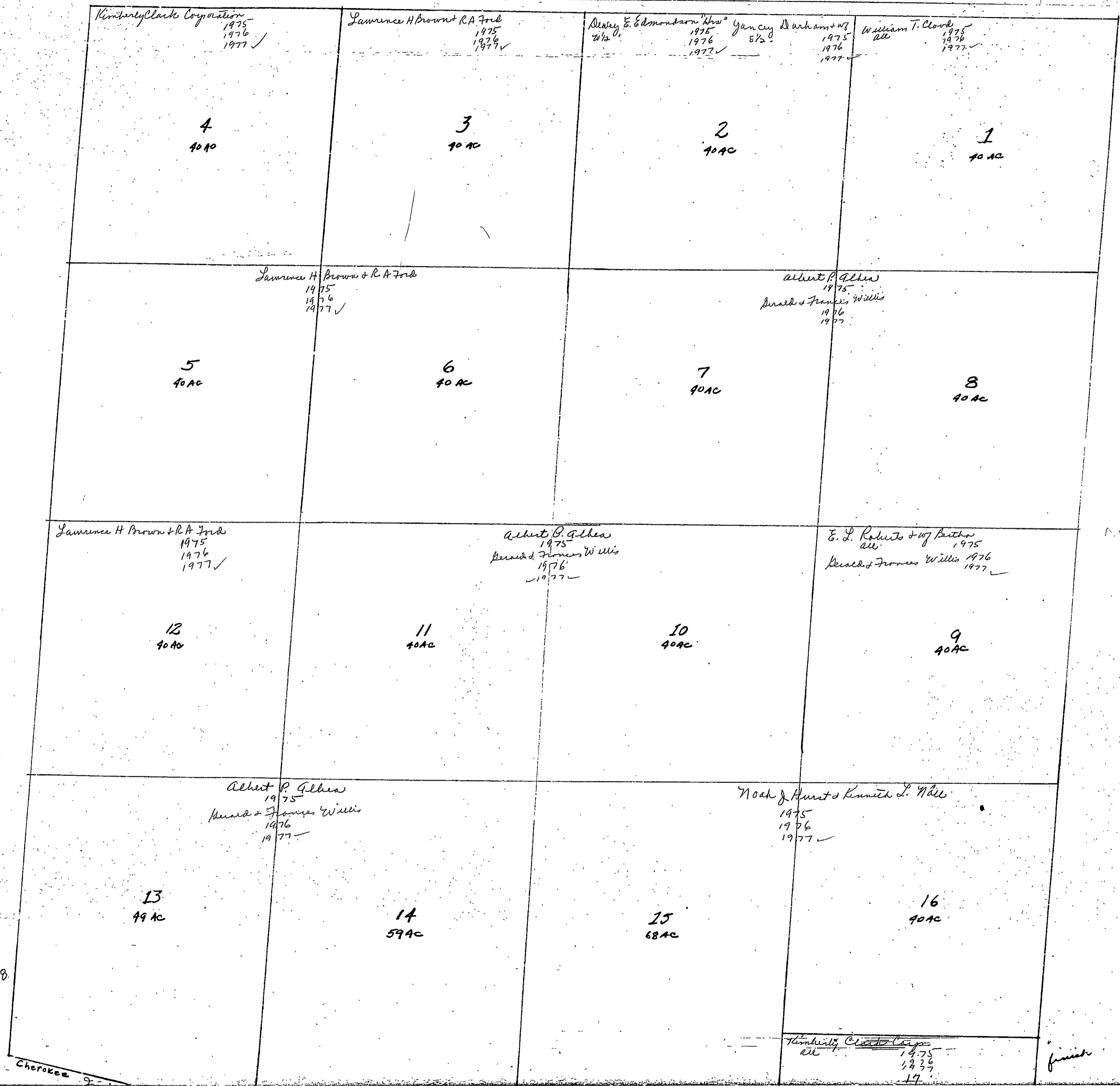
Section 34 Township 12 Range 8



# Section 35 Township 12 Range 8



Section 36 Township 12 Range 8



SEC 36-12-8

See 36-12-8  
finished

Cherokee Indian Boundary Line

Kimberly-Clark Corp  
all  
1975  
1976  
1977 ✓  
17  
38 AC

finished



SECTION I

TOWNSHIP 13

RANGE 5

FORM 1—S.T.C.—ROBERTS & SON, BIRMINGHAM

<p>Helen Lee Copeland <b>N. W. of N. W.</b> 1975 1976 1977</p>	<p>Helen Lee Copeland <b>N. E. of N. W.</b> Town of Rumors City 20 acres 1975 1976 1977</p> <p>E. R. &amp; Alice V. Maddox 1975 1976 1977</p>	<p>James Horace Watson <b>N. W. of N. E.</b> Pt. RR Grants Subd C-26-27 (Pt of 20 ac. in w/2) 1975 1976 1977</p>	<p><b>N. E. of N. E.</b> RR Grants Subd C-26-27</p>
<p>Helen Lee Copeland <b>S. W. of N. W.</b> Strip 1975 1976 1977</p> <p>De. Tillery 1975 5 1/2 acs. 1976 1977</p> <p>Ronnie Wayne Tillery 1 1/2 acs. 1975 1976 1977</p> <p>James Horace Watson 19 1/2 acs. 1975 1976 1977</p> <p>Mrs John D. Watson Jr. 9 1/2 acs. 1975 1976 1977</p>	<p>Helen Lee Copeland <b>S. E. of N. W.</b> See Estate Addmt #1 I-22-23 1975 1976 1977</p> <p>E. R. &amp; Alice V. Maddox 1975 1976 1977</p> <p>Mrs Hattie Swindall 1975</p> <p>Ex. Bk Mrs Hattie Swindall 1976</p> <p>Mrs Hattie Swindall 1977</p>	<p>Neil &amp; A. J. Hughes <b>S. W. of N. E.</b> Pt. RR Grants Subd C-26-27 1975 1976 1977</p> <p>John D. Watson Jr. 1975 1976 1977</p> <p>James Horace Watson (Pt of 20 ac. in w/2) 1975 1976 1977</p> <p>Ex. Bk James Horace Watson N. 15 acs. of W. 25 acs. 1975 1976 1977</p> <p>Ex. Bk James Horace Watson N. 15 acs. of W. 25 acs. 1975 1976 1977</p>	<p>James C. Kenyon <b>S. E. of N. E.</b> Pt. RR Grants Subd C-26-27 1975 1976 1977</p>
<p><b>N. W. of S. W.</b> Ex. Bk Mrs Hattie Swindall all 1975</p> <p>Ex. Bk Mrs Hattie Swindall all 1976</p> <p>Ex. Bk Mrs Hattie Swindall 39 1/2 acs. 1977</p> <p>John R. &amp; Kathy E. Maddox 1/2 acre 1977</p>	<p><b>N. E. of S. W.</b> See Estate Addmt #1 I-22-23</p>	<p>Alton R. Watts &amp; wife <b>N. W. of S. E.</b> Pt. Summie bldg 6 3/4 acs. 1975 1976 1977</p> <p>James E. &amp; Charles E. Watts 1975 1976 1977</p> <p>James E. Watts Pt of 26 2/2 acs. 1975 1976 1977</p> <p>Ralph H. Watts Pt 8 acs. 1975 1976 1977</p> <p>Archie V. Watts &amp; wife 1975 1976 1977</p>	<p>Elizabeth D. &amp; Fredia Ramsey <b>N. E. of S. E.</b> James C. Kenyon E 2 1975 1976 1977</p> <p>1977 Bertie Thie &amp; wife 34 ad " 1976 1977</p> <p>Eliphus Lee &amp; wife 3 acs. 1975 1976 1977</p> <p>Raymond Vernon Lee &amp; wife 2 acs. 1975 1976 1977</p>
<p><b>S. W. of S. W.</b> J. R. &amp; R. F. Walker 1975 1976 1977</p>	<p>Ex. Bk Mrs Hattie Swindall <b>S. E. of S. W.</b> all 1975</p> <p>Ex. Bk Mrs Hattie Swindall all 1976</p> <p>Ex. Bk " " " " all 1977</p>	<p>Aline R. Hall &amp; husband <b>S. W. of S. E.</b> Pt 14 3/4 acs. 1975 1976 1977</p> <p>James E. &amp; Charles E. Watts Pt 1975 1976 1977</p> <p>Charles E. Watts 14 1/4 acs. 1975 1976 1977</p> <p>Ralph H. Watts Pt 8 acs. 1975 1976 1977</p> <p>James E. Watts Pt of 26 2/2 acs. 1975 1976 1977</p>	<p>Emilie Anderson <b>S. E. of S. E.</b> Wesley ed. s. s. # (200 x 200) 1975 1976 1977</p> <p>Archie V. Watts &amp; wife (200 x 200) 1975 1976 1977</p>

Scale—1 inch=300 Ft.

COUNTY \_\_\_\_\_

SECTION 2

TOWNSHIP 13

RANGE 5

FORM 1—S.T.C.—ROBERTS & SON, BIRMINGHAM

<p>N. W. of N. W.</p> <p>Luther A. Cross all 1975 1976 1977</p>	<p>N. E. of N. W.</p>	<p>N. W. of N. E.</p>	<p>N. E. of N. E.</p> <p>Helen Lee Copeland (Triangle) 1975 1976 1977</p>
<p>S. W. of N. W.</p> <p>Mrs. Marcia McDaniel 1975 1976 1977</p>	<p>S. E. of N. W.</p> <p>Luther A. Cross 1975 1976 1977</p>	<p>S. W. of N. E.</p> <p>Ann June B. Weaver all 1975 1976 1977</p>	<p>S. E. of N. E.</p> <p>Bessie Kate Culhoun 1975 1976 1977</p> <p>William C. Wright 1/2 acre 1975 1976 1977</p> <p>William M. Martin + Wm. M. Culhoun 1/2 acre 1975 1976 1977</p> <p>M + Ethel McEntyre + Hagt Wainwright 1/2 acre 1975 1976 1977</p> <p>Donald E + Ann Wainwright 1 acre 1975 1976 1977</p> <p>Bobby + Babbie Jean Wainwright 1/2 acre 1975 1976 1977</p> <p>Robert E. Lee Jr. 1975 1976 1977</p>
<p>N. W. of S. W.</p> <p>Lacy B. McEntyre 1975 1976 1977</p>	<p>N. E. of S. W.</p> <p>R.H. Dutton Subtr C-359</p> <p>Bobby Ray Casky + W named 2 1/4 ac. 1975 1976 1977</p> <p>Ann C. Stone 2 3/4 ac. 1975 1976 1977</p> <p>42 ac. Mrs. Nora McDaniel 1975 1976 1977</p>	<p>N. W. of S. E.</p> <p>Clatus + Betty B. Boyd .94 ac. 1975 1976 1977</p> <p>John Hinds III + WJ Shinn 17 1/2 ac. 1975 1976 1977</p> <p>Mrs. June B. Weaver 18 ac. 1975 1976 1977</p> <p>Mrs. J. A. Smith Jr. 1 1/2 ac. 1975 1976 1977</p>	<p>N. E. of S. E.</p> <p>Donald J. Urban + WJ (100' x 150') all here 1975 1976 1977</p> <p>Charles Mc Cartney (100 x 200) 1975 1976 1977</p> <p>Robert E. Lee Jr. 1/2 acre 1975 1976 1977</p> <p>J.R. Walker 36 ac. 1975 1976 1977</p> <p>R. F. Walker 2 ac. 1975 1976 1977</p> <p>Donald J. Urban 29 ac. 1975 1976 1977</p>
<p>S. W. of S. W.</p> <p>Decaturville Jr 1975 - 1976 - 1977</p>	<p>S. E. of S. W.</p> <p>R.H. Dutton Subtr C-359</p> <p>Windy Hills - H-135 Copper Subtr - D-127</p> <p>James Neates + J. W. Wicker (200 x 300) 1975 1976 1977</p> <p>42 ac. Mrs. Marcia McDaniel 1975 1976 1977</p> <p>Lacy B. McEntyre 1975 1976 1977</p> <p>1976 Ex. Bk. for 75 + 76 Luther A. Cross + Wm Ray Bk. " " " 1977</p>	<p>S. W. of S. E.</p> <p>Windy Hills H-135</p>	<p>S. E. of S. E.</p> <p>EX BK Mrs. Bette Swindale 1975</p> <p>EX BK " " 1976</p> <p>EX BK " " 1977</p>

Scale—1 inch=300 Ft.

COUNTY \_\_\_\_\_

SECTION 3

TOWNSHIP 13

RANGE 5

FORM 1—S.T.C.—ROBERTS & SON, BIRMINGHAM

<p><i>Devent &amp; Devent</i> 1975 1976 1977 1/2 Int Robert Davont 82</p> <p>N. W. of N. W. Mrs H. C. Snellgrove Mrs Undine Coze Williams 1975 1976 1977 Hannah C Collins 1977</p> <p>1/2 Int First Nat'l Bk of Corsicana Texas 82</p>	<p>N. E. of N. W.</p>	<p>N. W. of N. E. Oscar Alvine Jr all 1975 1976 1977</p>	<p>N. E. of N. E. Oscar Alvine Jr all 1975 1976 1977</p>
<p>S. W. of N. W.</p> <p><i>Devent &amp; Devent</i> 1975 1976 1977 1/2 Int Robert Davont 82</p> <p>Mrs H. C. Snellgrove Mrs Undine Coze Williams 1975 1976 Hannah C Collins 1977</p> <p>1/2 Int First Nat'l Bk Corsicana, Texas 82</p>	<p>S. E. of N. W.</p>	<p>S. W. of N. E. Oscar Alvine Jr all 1975 1976 1977</p>	<p>S. E. of N. E. Oscar Alvine Jr all 1975 1976 1977</p>
<p>N. W. of S. W.</p> <p><i>Devent &amp; Devent</i> 1975 1976 1977</p> <p>Mrs H. C. Snellgrove Mrs Undine C Williams 1975 1976 Hannah C Collins 1977</p> <p>1/2 Int First Nat'l Bk Corsicana Texas 82</p>	<p>N. E. of S. W.</p>	<p>N. W. of S. E. Oscar Alvine Jr all 1975 1976 1977</p>	<p>N. E. of S. E. Lacy B McEntyre Pt 1975 1976 1977 Oscar Alvine Jr Pt 1975 1976 1977 Annie R. Williams &amp; Julia R. Hughes Pt &amp; 1/2 1975 1976 1977</p>
<p>S. W. of S. W.</p> <p><i>Devent &amp; Devent</i> 1975 1976 1977 1/2 Int Robert Davont 82</p> <p>12 acs - W. of E. Day 1975 1976 1977 1/2 Int Robert Davont 82</p> <p>22 BK. J.D. &amp; F.M. E. Day 28 acs 1975 J.D. &amp; F.M. E. Day 23 acs 1976 E.H. J.D. &amp; F.M. E. Day 28 acs 1977</p>	<p>S. E. of S. W.</p> <p>Mrs H. C. Snellgrove + Mrs Undine C Williams 1975 1976 Hannah C Collins 1977</p> <p>1/2 Int Robert Davont 82 1/2 Int First Nat'l Bk Corsicana Texas 82</p>	<p>W. of S. E. Ala Power Co Pt 1975 1976</p> <p>1/2 Int First Nat'l Bk Corsicana Texas 82</p>	<p>S. E. of S. E. Lacy B McEntyre Pt 1975 1976 1977 Oscar Alvine Jr all &amp; csk 1975 1976 1977 Annie R. Williams + Julia R. Hughes Pt 1975 1976 1977</p>

COUNTY \_\_\_\_\_

Scale—1 inch—300 Ft.

SECTION

4

TOWNSHIP

13

RANGE

5

FORM 1—S.T.C.—ROBERTS & SON, BIRMINGHAM

<p>N. W. of N. W.</p> <p><i>Mrs. Ada Lee Hood</i> N<sup>1</sup>/<sub>2</sub> 1975 W<sup>1</sup>/<sub>2</sub> 1976 Ada Lee Hood Col 1977</p> <p><i>Mrs. H. C. Incegrove &amp;</i> <i>Mrs. Undine C. Williams</i> 1975 1976 1977 Hannah C. Collins 1977</p>	<p>N. E. of N. W.</p> <p><i>Steve Rowe &amp; Wj</i> all " 1976 " " 1977</p> <p><i>Mrs. H. C. Incegrove &amp;</i> <i>Mrs. Undine C. Williams</i> 1975 1976</p>	<p>N. W. of N. E.</p>	<p>N. E. of N. E.</p>
<p>S. W. of N. W.</p> <p><i>Mrs. H. C. Incegrove &amp;</i> <i>Mrs. Undine C. Williams</i> 1975 1976 1977 Hannah C. Collins 1977</p>	<p>S. E. of N. W.</p> <p><i>Mrs. Ada Lee Hood</i> all 1975</p> <p><i>Steve Rowe &amp; Wj</i> 1976 all 1977</p>	<p>S. W. of N. E.</p>	<p>S. E. of N. E.</p> <p><i>E. 1/2 of Section</i> <i>H. F. White</i> 1975 1976 1977</p>
<p>N. W. of S. W.</p>	<p>N. E. of S. W.</p> <p><i>Mrs. Ada Lee Hood</i> N<sup>1</sup>/<sub>2</sub> 1975</p> <p><i>Steve Rowe &amp; Wj</i> 1976 <i>Stumborne &amp; Wj Katherine</i> 1977</p> <p><i>Mrs. H. C. Incegrove &amp;</i> <i>Mrs. Undine C. Williams</i> 1975 1976 1977 Hannah C. Collins 1977</p>	<p>N. W. of S. E.</p>	<p>N. E. of S. E.</p>
<p>S. W. of S. W.</p> <p><i>Mrs. H. C. Incegrove &amp;</i> <i>Mrs. Undine C. Williams</i> 1975 1976 1977 Hannah C. Collins 1977</p>	<p>S. E. of S. W.</p> <p><i>Mrs. H. C. Incegrove &amp;</i> <i>Mrs. Undine C. Williams</i> 1975 1976 1977 Hannah C. Collins 1977</p>	<p>S. W. of S. E.</p>	<p>S. E. of S. E.</p>

Scale—1 inch=300 Ft.

COUNTY

SECTION 5

TOWNSHIP 13

RANGE 5

FORM 1—S.T.C.—ROBERTS & SON, BIRMINGHAM

<p><i>C. B. Farnon</i> 1975 <b>N. W. of N. W.</b>  <i>Robert H. Farnon &amp; Emelyn F. Reighard</i> 1976  1977</p>	<p><i>Robert H. Farnon &amp; Emelyn F. Reighard</i> 1976  21 acres  <i>Robert H. Farnon &amp; Emelyn F. Reighard</i> 1977</p>	<p><b>N. E. of N. W.</b>  <i>C. B. Farnon</i> 1975  21 acres  <i>Lamar A. Clayton</i> 1975  19 acres  <i>Jim Myrtle &amp; John Hildreth</i> 1975  1976  1977</p>	<p><b>N. W. of N. E.</b>  <i>Lamar Clayton</i> 1975  39 1/2 acres  1976  1977</p>
<p><b>S. W. of N. W.</b>  <i>William E. Templeton</i> 1975  25 acres  <i>Joyce S &amp; G. of Blake Road</i> 1976  1977</p> <p><i>Billy R. Wilson</i> 1975  15 acres  1976</p> <p><i>Larry J. Hart &amp; Patricia</i> 1977  15 ac.</p>	<p><b>S. E. of N. W.</b>  <i>C. B. Farnon</i> 1975  <i>Robert H. Farnon &amp; Emelyn F. Reighard</i> 1976  1977</p> <p><i>Robert H. Farnon</i> 1975  8 1/2</p> <p><i>Robert H. Farnon</i> 1975  8 1/2</p> <p><i>First Nat'l Bk of Commerce, Texas</i> 1977  8 1/2</p>	<p><b>S. W. of N. E.</b></p>	<p><b>S. E. of N. E.</b>  <i>Lamar Clayton</i> 1975  1976  1977</p>
<p><b>N. W. of S. W.</b>  <i>Luther B. &amp; Calvin Riddle</i> 1975  1976  1977</p>	<p><b>N. E. of S. W.</b>  <i>Ala Power Co</i> 1975</p> <p><i>Mrs. H. C. Anselgrove</i> 1975  <i>Mrs. Urdine C. Williams</i> 1976  <i>Hannah C. Collins</i> 1977</p>	<p><b>N. W. of S. E.</b></p>	<p><b>N. E. of S. E.</b>  <i>Mrs. H. C. Anselgrove</i> 1975  <i>Mrs. Urdine C. Williams</i> 1976  15 annals C. Collins 1977</p>
<p><b>S. W. of S. W.</b>  <i>James M. Farnon</i> 1975  5 acres  1976  1977</p> <p><i>Luther B. &amp; Calvin Riddle</i> 1975  28 acres  1976  1977</p> <p><i>Donald Wayne Walker</i> 1975  5 acres  1976  1977</p>	<p><b>S. E. of S. W.</b>  <i>Ala Power Co</i> 1975</p>	<p><b>S. W. of S. E.</b></p>	<p><b>S. E. of S. E.</b>  <i>Mrs. H. C. Anselgrove</i> 1975  <i>Mrs. Urdine C. Williams</i> 1976  15 annals C. Collins 1977</p>

Scale—1 inch—300 Ft.

COUNTY \_\_\_\_\_

SECTION 6

TOWNSHIP 13

RANGE 5

FORM 1—S.T.C.—ROBERTS & SON, BIRMINGHAM

<p>N. W. of N. W.</p> <p>35 acres in N<sup>2</sup> x N<sup>2</sup> x N<sup>2</sup> x N<sup>2</sup> W<sup>4</sup></p> <p>Rosa Morgan 1975 1976 1977</p> <p>35 acres in S<sup>2</sup> x Joseph D. Jolley 1975 1976 1977</p>	<p>N. E. of N. W.</p>	<p>N. W. of N. E.</p> <p>C B Jorman 1975</p> <p>Robert H. Jorman Emelyn F. Reighard 1976 1977</p>	<p>N. E. of N. E.</p>
<p>S. W. of N. W.</p> <p>63 acres</p> <p>Joseph D. Jolley 1975 1976 1977</p>	<p>S. E. of N. W.</p>	<p>S. W. of N. E.</p> <p>Joseph D. Jolley 1975 1976 1977</p>	<p>S. E. of N. E.</p> <p>Lewis W. Echols 27 acres 1975 1976 1977</p> <p>Joseph D. Jolley 1975 1976 1977</p> <p>William S. Templeton 7 acres 1975 1976 1977</p>
<p>N. W. of S. W.</p> <p>St Clair County</p>	<p>N. E. of S. W.</p> <p>C F Boggs 2 acres 1975 1976 1977</p> <p>W. M. Campbell &amp; W. H. Smith 1975 1976 1977</p>	<p>N. W. of S. E.</p> <p>Leon Calhoun 1975 1976 1977</p> <p>Leon Calhoun 1977</p>	<p>N. E. of S. E.</p> <p>Joseph D &amp; Virginia Carter 16 4/5 acres in N<sup>2</sup> S<sup>2</sup> Gov 1975 1976 1977</p> <p>Leon Calhoun 1975 1976 1977</p> <p>Leon Calhoun 1977</p> <p>Leon Calhoun 1977</p> <p>Leon Calhoun 1977</p>
<p>S. W. of S. W.</p> <p>W. M. Campbell &amp; W. H. Smith 1975 1976 1977</p>	<p>S. E. of S. W.</p> <p>Leon Calhoun 1975 1976 1977</p>	<p>S. W. of S. E.</p> <p>Leon Calhoun 1975 1976 1977</p> <p>Leon Calhoun 1977</p>	<p>S. E. of S. E.</p> <p>Leon Calhoun 1975 1976 1977</p> <p>Leon Calhoun 1977</p>

Scale—1 inch—300 Ft.

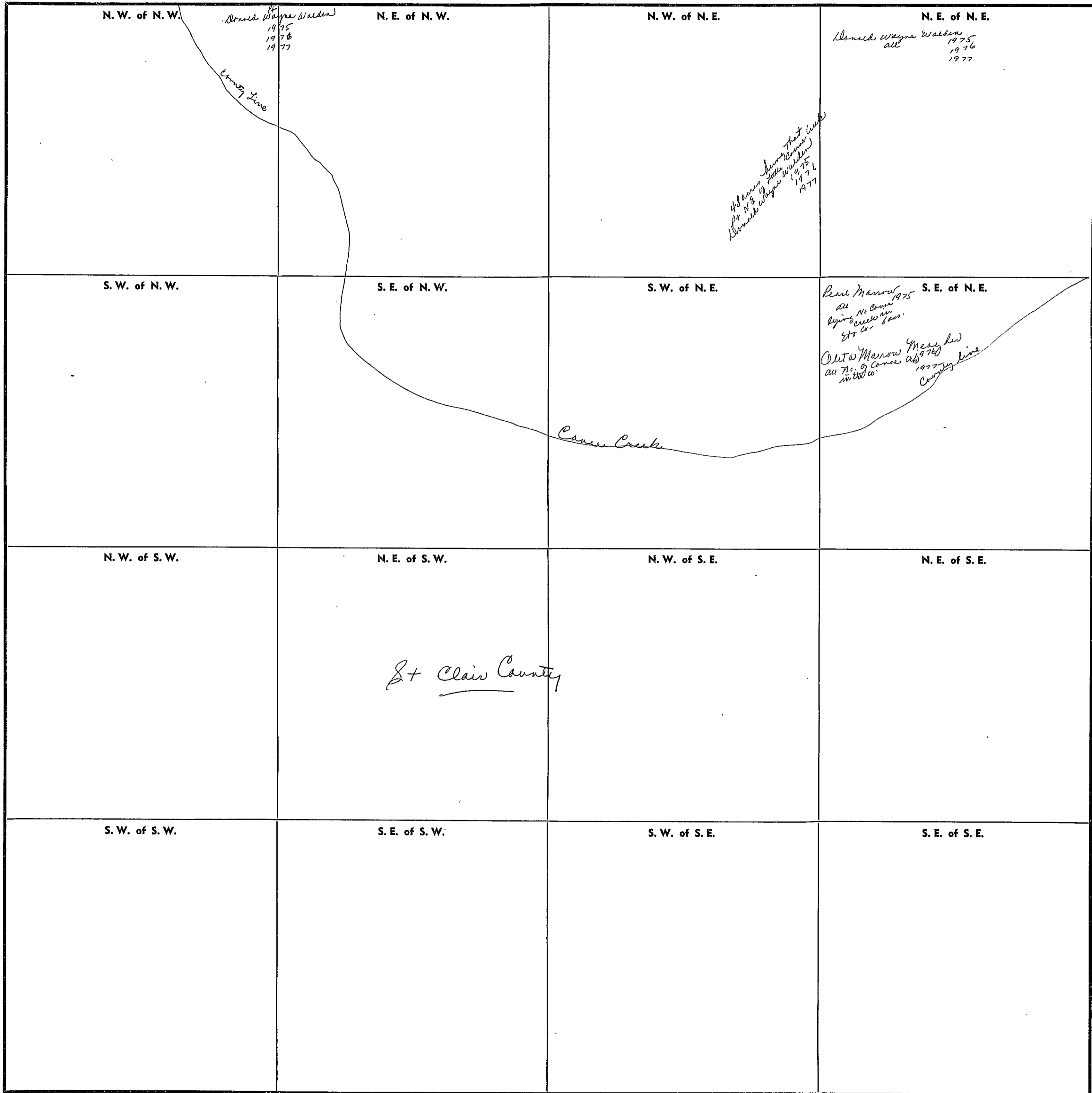
COUNTY \_\_\_\_\_

SECTION 7

TOWNSHIP 13

RANGE 5

FORM 1—S.T.C.—ROBERTS & SON, BIRMINGHAM



COUNTY \_\_\_\_\_

Scale—1 inch—300 Ft.

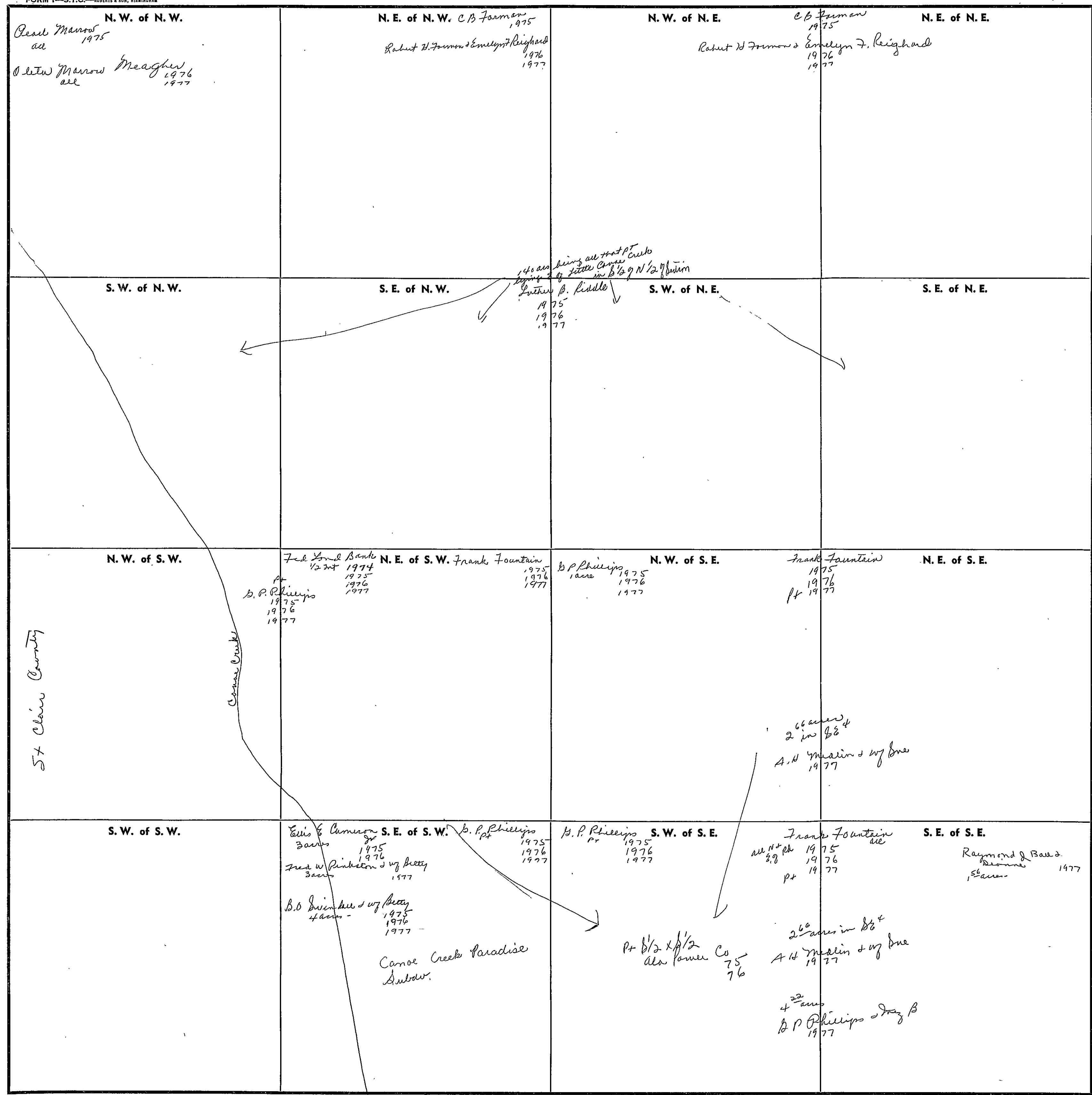
Pt 1/2 of 1/2  
all land Co 75

SECTION 8

TOWNSHIP 13

RANGE 5

FORM 1—S.T.C.—ROBERTS & SON, BIRMINGHAM



Scale—1 inch=300 Ft.

COUNTY \_\_\_\_\_



9-13-5

SECTION 9

TOWNSHIP 13

RANGE 5

FORM 1—S.T.C.—ROBERTS & SON, BIRMINGHAM

<p><i>C.B. Farmer 1975</i>  <i>Robert H. Farmer &amp; Emelyn F. Reynolds 1976 1977</i></p> <p><b>N. W. of N. W.</b></p>	<p><b>N. E. of N. W.</b></p> <p><i>H. F. White 1975 1976 1977</i></p> <p><i>Ala Power Co 75 76</i></p>	<p><b>N. W. of N. E.</b></p>	<p><b>N. E. of N. E.</b> <i>Wesley W. West 1975 1976 1977</i></p> <p><i>R.R. &amp; Jackie Smith 1975 1976 1977</i></p> <p><i>Ala Power Co 75 76</i></p>
<p><i>1974 1975 1976 1977</i></p> <p><i>C.B. Farmer 1975</i>  <i>Robert H. Farmer &amp; Emelyn F. Reynolds 1976 1977</i></p> <p><b>S. W. of N. W.</b></p>	<p><b>S. E. of N. W.</b></p> <p><i>H. F. White 1975 1976 1977</i></p> <p><i>Ala Power Co 75 76</i></p>	<p><b>S. W. of N. E.</b></p>	<p><b>S. E. of N. E.</b> <i>Ala Power Co 76</i></p> <p><i>J.R. &amp; R.F. Walker 1975 1976 1977</i></p>
<p><b>N. W. of S. W.</b></p> <p><i>Miss Martha Clemmie Rhoads 1975 1976 1977</i></p>	<p><b>N. E. of S. W.</b></p>	<p><b>N. W. of S. E.</b></p> <p><i>J.R. &amp; R.F. Walker 1975 1976 1977</i></p> <p><i>Ala Power Co 75 76</i></p>	<p><b>N. E. of S. E.</b></p>
<p><b>S. W. of S. W.</b></p> <p><i>Miss Martha Clemmie Rhoads 1975 1976 1977</i></p>	<p><b>S. E. of S. W.</b></p>	<p><b>S. W. of S. E.</b></p> <p><i>A.C. &amp; Frank Ramsey 1975 1976 1977</i></p> <p><i>W. &amp; W. 1975</i></p>	<p><b>S. E. of S. E.</b></p> <p><i>J.R. &amp; R.F. Walker 1975 1976 1977</i></p> <p><i>Ala Power Co 75 76</i></p>

Scale—1 inch—300 Ft.

COUNTY \_\_\_\_\_

SECTION 10

TOWNSHIP 13

RANGE 5

FORM 1—S.T.C.—ROBERTS & SON, BIRMINGHAM

<p><b>N. W. of N. W.</b></p> <p>Hassell M. Freeman Pt 1975 Robert W. Bass 1976 1977</p> <p>Ex Abk - Joseph L. White, 1975 Ex Abk Pt " 1976 " " 1977 Ex Abk " 1977</p> <p>Ala Power Co 75-76</p> <p>20 1/2 acs. J. L. White 1975 1976 1977</p>	<p><b>N. E. of N. W.</b> Ala Power Co Hassell M. Freeman Pt 1975 Robert W. Bass 1976 1977</p> <p>75-76</p> <p>Ex Abk Joseph L. White, 1975 Pt " 1976 Ex Abk " 1977 Ex Abk ? " 1977</p> <p>Ala Power Co Pt 1975 1976</p>	<p><b>N. W. of N. E.</b></p> <p>Hassell M. Freeman Pt 1975 Robert W. Bass 1976 1977</p> <p>H. F. White 16 1/2 acs. 1975 1976 1977</p> <p>Ala Power Co Pt 1975 1976</p> <p>Annie R. Williams &amp; Julia R. Hughes Pt 1975 1976 1977</p>	<p><b>N. E. of N. E.</b> Ala Power Co H. F. White 57 acs. 1975 1976 1977</p> <p>Triv. 1975 1976 1977</p> <p>Ala Power Co 75-76</p>
<p><b>S. W. of N. W.</b></p> <p>Hassell M. Freeman Pt 1975 Robert W. Bass 1976 1977</p> <p>W. D. Swindale 35 acs. 1975 1976 1977</p> <p>Ex Abk Joseph L. White, 1975 Pt " 1976 Joseph L. White, 1977 Ex Abk " 1977</p> <p>Ala Power Co 75-76</p>	<p><b>S. E. of N. W.</b> Ala Power Co Hassell M. Freeman Pt 1975 Robert W. Bass 1976 1977</p> <p>H. F. White 32 acs. 1975 1976 1977</p> <p>Ex Abk Joseph L. White, 1975 Pt " 1976 Ex Abk " 1977 Ex Abk " 1977</p> <p>Ala Power Co 75-76</p>	<p><b>S. W. of N. E.</b></p> <p>Hassell M. Freeman Pt 1975 Robert W. Bass 1976 1977</p> <p>Ala Power Co 75-76</p>	<p><b>S. E. of N. E.</b> Ala Power Co H. F. White 6 1/2 acs. 1975 1976 1977</p> <p>39 1/2 acs. 1975 1976 1977</p> <p>Ala Power Co 75-76</p> <p>By Agcy of Guy C. Williams &amp; Julia R. Hughes 1975 1976 1977</p> <p>J. L. White Subdiv. #1</p>
<p><b>N. W. of S. W.</b> Ala Power Co W. D. Swindale Pt 1975 1976 1977</p> <p>Ala Power Co 75-76</p>	<p><b>N. E. of S. W.</b> Ala Power Co W. D. Swindale Pt 1975 1976 1977</p> <p>75-76</p> <p>J. L. White Subdiv. #2</p>	<p><b>N. W. of S. E.</b> O. J. Justice Nemy B. Bawlin 100' x 100' Pt 1975 1976 1977</p> <p>2 1/2 acs. 1975 1976 1977</p> <p>Lacy B. McEntyre 3 1/2 acs. 1975 1976 1977</p> <p>H. F. White 3 1/2 acs. 1975 1976 1977</p> <p>+ Ala Power Co Rd = 100' x 100' 1975 1977</p> <p>Ala Power Co 75-76</p> <p>J. L. White Subdiv. #1</p>	<p><b>N. E. of S. E.</b></p> <p>J. L. White Subdiv. #1</p>
<p><b>S. W. of S. W.</b> Ala Power Co W. D. Swindale 2 1/2 acs. W. of Pt 1975 1976 1977</p> <p>28 acs. W. of Pt 1975 1976 1977</p> <p>1/2 acs. Pt 1975 1976 1977</p> <p>1/2 acs. Pt 1975 1976 1977</p> <p>Ala Power Co Pt 75-76</p>	<p><b>S. E. of S. W.</b> Ala Power Co W. D. Swindale Pt 1975 1976 1977</p> <p>8 1/2 acs. + pt 1975 1976 1977</p> <p>Ex Abk Joseph L. White, 1975 Pt " 1976 Ex Abk " 1977 Ex Abk " 1977</p> <p>Ala Power Co Pt 75-76</p> <p>J. L. White Subdiv. #2</p>	<p><b>S. W. of S. E.</b></p> <p>J. L. White Subdiv. #2</p>	<p><b>S. E. of S. E.</b></p> <p>Ex Abk Joseph L. White, 1975 1976 1977</p> <p>Ex Abk Joseph L. White, 1975 1976 1977</p> <p>Ex Abk Joseph L. White, 1975 1976 1977</p>

Scale—1 inch=300 Ft.

COUNTY

SECTION 11

TOWNSHIP 13

RANGE 5

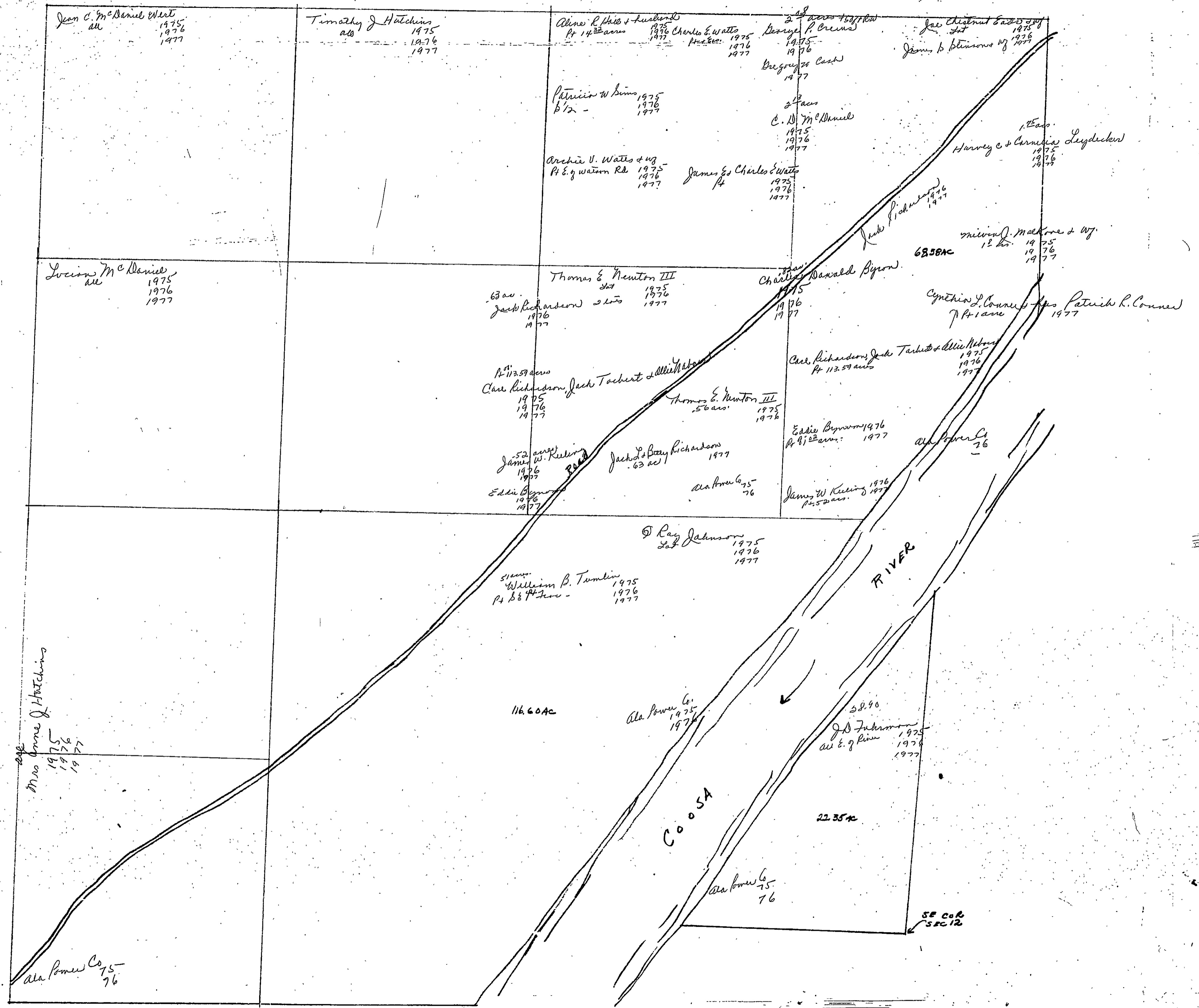
FORM 1—S.T.C.—ROBERTS & SON, BIRMINGHAM

<p><b>N. W. of N. W.</b></p> <p>Oscar Oliver Jr Pt 1975 1976 1977</p> <p>H.H. Witheram &amp; wife Jimmie 2 1/2 acres 1975 1976 1977</p>	<p><b>N. E. of N. W.</b> Wesley West</p> <p>Mrs Nora McDaniel 30 acres 1975 1976 1977</p> <p>Lacy B. McEntyre Pt 1975 1976 1977</p> <p>Cooper Subd. B-127</p>	<p><b>N. W. of N. E.</b></p>	<p><b>N. E. of N. E.</b></p> <p>Lucian McDaniel Pt 1975 1976 1977</p>
<p><b>S. W. of N. W.</b></p> <p>Annie R. Williams &amp; Julia R. Hughes all 1975 1976 1977</p> <p>Wesley West 1974 1975 1976 1977</p>	<p><b>S. E. of N. W.</b></p> <p>Lacy B. McEntyre E 1/2 1975 1976 1977</p> <p>Oscar Oliver Jr W 1/2 1975 1976 1977</p>	<p><b>S. W. of N. E.</b></p>	<p><b>S. E. of N. E.</b></p> <p>E 1/2 of Section Wesley West 1974 1975 1976 1977</p>
<p><b>N. W. of S. W.</b></p> <p>Annie R. Williams &amp; Julia R. Hughes Pt 1975 1976 1977</p> <p>Wesley West 1974 1975 1976 1977</p>	<p><b>N. E. of S. W.</b></p> <p>Lucian McDaniel Pt 1975 1976</p> <p>Oscar Oliver Jr Pt 1977</p>	<p><b>N. W. of S. E.</b></p> <p>Lacy B. McEntyre 2 1/2 acres 1975</p> <p>Oscar Oliver Jr all 1975 1976 1977</p>	<p><b>N. E. of S. E.</b></p> <p>Mrs Anne J. Hutchins Pt 1975 1976 1977</p>
<p><b>S. W. of S. W.</b></p> <p>Mrs M E Hutchins Pt 1975 1976 1977</p> <p>Wesley West 1974 1975 1976 1977</p>	<p><b>S. E. of S. W.</b></p> <p>Veema H. Meyer Pt 1975 1976 1977</p>	<p><b>S. W. of S. E.</b></p>	<p><b>S. E. of S. E.</b></p> <p>Mrs Anne J. Hutchins Pt 1975 1976 1977</p>

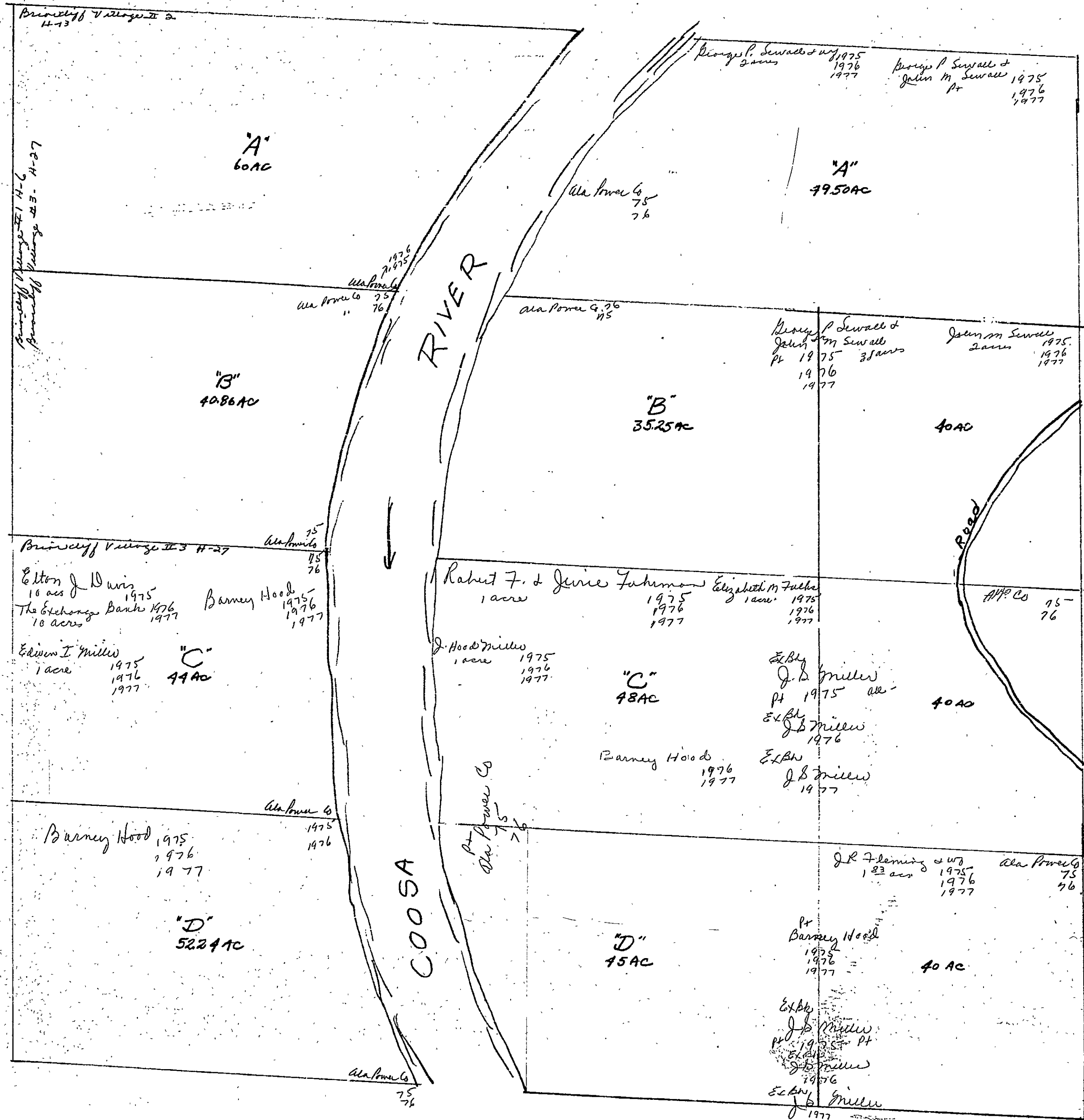
Scale—1 inch=300 Ft.

COUNTY \_\_\_\_\_

Section 12 Township 13 Range 5



Section 13 Township 13 Range 5



480  
 482  
 22  
 156  
 50.38  
 890  
 215.28

12.17  
 28.  
 48  
 40  
 128.17  
 59.28  
 187.45

SECTION 14

TOWNSHIP 13

RANGE 5

FORM 1—S.T.C.—ROBERTS & SON, BIRMINGHAM

<p>N. W. of N. W.</p> <p>also see Hood 1975 1976</p> <p>(Boyle Estates) I-97</p>	<p>N. E. of N. W.</p>	<p>N. W. of N. E.</p> <p>Part 14-13 Brinkley Village Sec 2</p> <p>All Platted Brinkley Village Sec 1 &amp; 2 (N-6+16)</p>	<p>N. E. of N. E.</p>
<p>S. W. of N. W.</p> <p>C. Thornton Finch 8 1/2 - 1975 1976 1977</p> <p>Gay Don Postwood 1975 1976</p> <p>Judith Acres I-88-81 I-100-101</p>	<p>S. E. of N. W.</p> <p>C. Thornton Finch ac 1975 1976 1977</p>	<p>S. W. of N. E.</p> <p>Donna Wayne Stewart Pt 1975 1976 1977</p> <p>Jessy Wimpes &amp; Wj Brenda Pt 1975 1976 1977</p>	<p>S. E. of N. E.</p> <p>Pt Brinkley Village Sec 1 &amp; 2 (N-6+13)</p> <p>Pt Walter Allen Brown &amp; Wj 1975 1976 1977</p>
<p>N. W. of S. W.</p>	<p>N. E. of S. W.</p> <p>C. Thornton Finch 18 1/2 1975 1976 1977</p> <p>Gay Don Postwood ac 1975 1976 1977</p>	<p>N. W. of S. E.</p> <p>Gay Don Postwood Pt 2 acs 1975 1976 1977</p> <p>Donna Wayne Stewart Pt 1975 1976 1977</p> <p>Jessy Wimpes &amp; Wj Brenda Pt 1975 1976 1977</p>	<p>N. E. of S. E.</p> <p>Barney Hood So. 3/8 acs. 1975 1976 1977</p> <p>Walter Allen Brown &amp; Wj Pt 1975 1976 1977</p>
<p>S. W. of S. W.</p> <p>5-04 acres Barney N. Brady, Ellen F. 1977</p>	<p>S. E. of S. W.</p> <p>Gay Don Postwood 1975 1976</p> <p>Pt Gay Don Postwood 1977</p>	<p>S. W. of S. E.</p> <p>Fred Hill Pt 1975 1976 1977</p> <p>Jessy Wimpes &amp; Wj Brenda Pt 1975 1976 1977</p> <p>D. C. Lee &amp; Wj 4 acs 1975</p> <p>Ex 1/4 D. C. Lee &amp; Wj - 1976</p> <p>Ex 1/4 D. C. Lee &amp; Wj 1977</p> <p>Gay Don Postwood Pt 2 acs 1975 1976 1977</p>	<p>S. E. of S. E.</p> <p>Barney Hood 35 3/8 acs - 1975 1976 1977</p> <p>Walter Allen Brown &amp; Wj Pt 1975 1976 1977</p>

Scale—1 inch=300 Ft.

COUNTY \_\_\_\_\_

SECTION 15

TOWNSHIP 13

RANGE 5

FORM 1-S.T.C.-ROBERTS & SON, BIRMINGHAM

<p><b>N. W. of N. W.</b></p> <p>William E Campbell Pt 1975 1976 1977</p> <p>J.R. F. Walker 9/4- 1975 1976 1977</p> <p>Ala Power Co 75 76</p>	<p><b>N. E. of N. W.</b></p> <p>Ala Power Co 75 76</p> <p>William E. Campbell Pt 1975 1976 1977</p> <p>5 acres</p> <p>Calvin Biddle - w/8 1975 1976 1977</p> <p>Pt 7 acres</p> <p>Cathryn M Boyd 1975</p> <p>William E. Campbell 1976 1977</p> <p>Pt John E. Bievery 1975 1976 1977</p> <p>EX AB Mrs T. M. Yeats 1975</p> <p>EX AB Mrs T. M. Yeats 1976 1977</p>	<p><b>N. W. of N. E.</b></p> <p>Wesley W West 1974 1975 1976 1977</p> <p>Ada Lee Hood 1975 1976</p> <p>Guyler Estates I-97</p>	<p><b>N. E. of N. E.</b></p> <p>Wesley W West 1974 1975 1976 1977</p> <p>Ada Lee Hood 1975 1976</p> <p>Guyler Estates I-97</p>
<p><b>S. W. of N. W.</b></p> <p>Cathryn M Boyd 1975 1976 1977</p> <p>William E Campbell Pt 1975 1976 1977</p> <p>A.C. Ramsey Pt 1975 1976 1977</p> <p>Ala Power Co 75 76</p>	<p><b>S. E. of N. W.</b></p> <p>Wesley W West 1974 1975 1976 1977</p> <p>Ala Power Co 75 76</p> <p>Robert B. Lindw B. Mayo No. 6 acres 1975 1976</p> <p>M &amp; Moody 29 acres 1975 1976 1977</p> <p>EX AB John E. Bievery 1975</p> <p>EX AB Emory P. Moody 5 acres 1975</p> <p>EX AB Ray Sh... Emory A Moody 5 acres 1976 1977</p>	<p><b>S. W. of N. E.</b></p> <p>Wesley W West 1974 1975 1976 1977</p> <p>Ada Lee Hood 1975 1976</p> <p>Guyler Estates I-97</p>	<p><b>S. E. of N. E.</b></p> <p>Wesley W West 1974 1975 1976 1977</p> <p>Ada Lee Hood 1975 1976</p> <p>Guyler Estates I-97</p>
<p><b>N. W. of S. W.</b></p> <p>B W Vann + w/8 9 1/2 acres 1975 1976 1977</p> <p>Lula &amp; Judd West 2 1/2 acres 1975 1976 1977</p> <p>EX AB B. B. Baker 1975</p> <p>EX AB B. B. Baker 1976</p> <p>EX AB B. B. Baker 1977</p>	<p><b>N. E. of S. W.</b></p> <p>Ala Power Co Pt 1975 1976</p> <p>Louis E. Bievery .4 acre 1977</p>	<p><b>N. W. of S. E.</b></p> <p>Ada Lee Hood 1975 1976</p> <p>Guyler Estates I-97</p>	<p><b>N. E. of S. E.</b></p> <p>Wesley W West 1974 1975 1976 1977</p> <p>Ada Lee Hood 1975 1976</p> <p>Guy Don Partwood 1975 1976</p> <p>Julide Acres I-100</p>
<p><b>S. W. of S. W.</b></p> <p>J. B. Calvin 3 1/2 acres 1975</p> <p>Pauline Mitchell + Prilla Calvin 3 1/2 acres 1977</p> <p>Ida Lee + Esther Bievery Pt 1975 1976 1977</p> <p>Ala Power Co 75 76</p>	<p><b>S. E. of S. W.</b></p> <p>Conce Aish Hill H-48</p> <p>Bernard Bievery Pt 10 1/2 acres 1975 1976 1977</p> <p>Pt 15 1/2 acres (w/8) 1977</p>	<p><b>S. W. of S. E.</b></p> <p>Larry Parnell + w/8 5 1/2 acres 1975 1976 1977</p> <p>Bernard Bievery Pt 10 1/2 acres 1975 1976 1977</p> <p>Pt 15 1/2 acres (w/8) 1977</p>	<p><b>S. E. of S. E.</b></p> <p>Kenneth L. Bowling 10 1/2 acres 1975 1976 1977</p> <p>L.N. Bowling + w/8 5 1/2 acres 1975 1976 1977</p> <p>Paul D + Patsy Long 1975 1976 1977</p> <p>Ala Power Co</p>

Scale—1 inch=300 Ft.

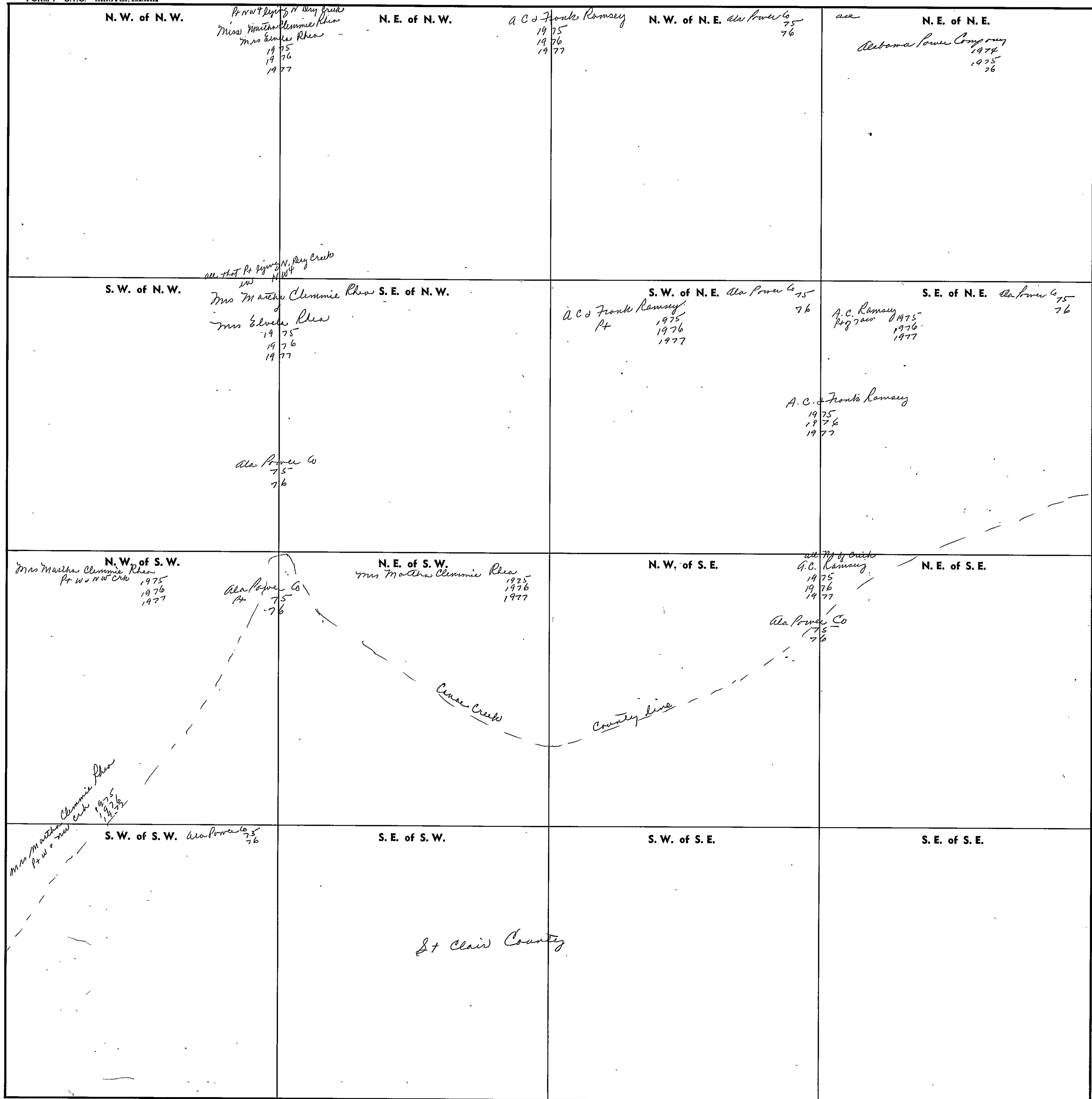
COUNTY

SECTION 16

TOWNSHIP 13

RANGE 5

FORM 1—S.T.C.—ROBERTS & SON, BIRMINGHAM



Scale—1 inch=300 Ft.

COUNTY \_\_\_\_\_

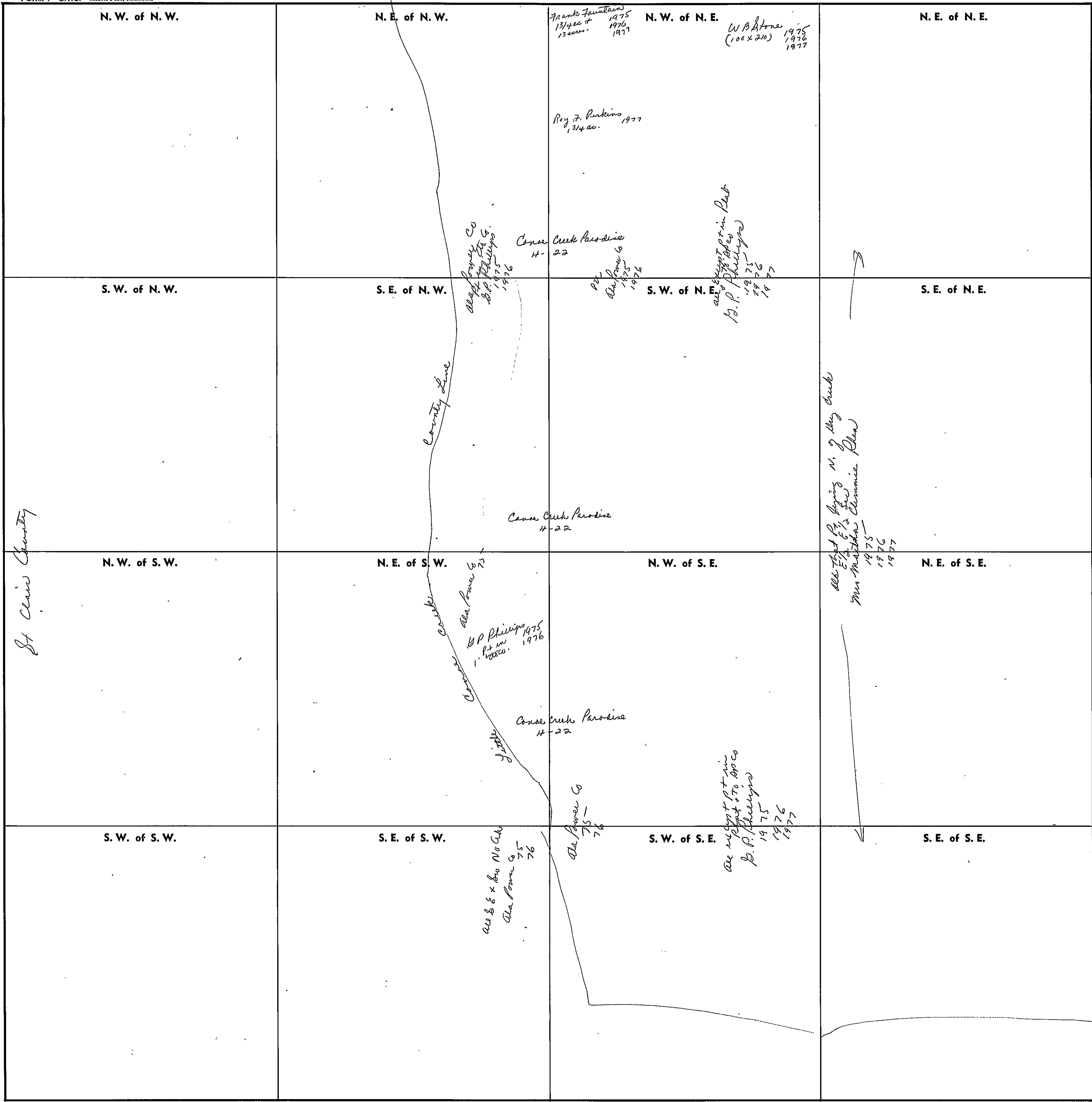


SECTION 17

TOWNSHIP 13

RANGE 5

FORM 1—S.T.C.—ROBERTS & SON, BIRMINGHAM



Scale—1 inch—300 Ft.

COUNTY \_\_\_\_\_

FORM 1-S.T.C.-ROBERTS & SON, BIRMINGHAM

<p>N. W. of N. W.</p> <p><i>John Bell &amp; all &amp; or assigns 1975 1976 1977</i></p>	<p>E. Swinburn Big N. E. of N. W. Corner Creek Subst. 9-361</p> <p><i>E. Swinburn 1975 pt 1976 1977</i></p>	<p>Bunnyside Ave N. W. of N. E. 7-6</p> <p><i>Bernard Snyder 1975 1976 1977</i></p> <p><i>April Thomas &amp; W. J. O'Neil 1975 1976 1977</i></p> <p><i>Roy &amp; White 1975 1976 1977</i></p>	<p>Bunnyside Ave N. E. of N. E. 7-6</p> <p><i>Edward &amp; Alma Nell Hill 1975 1976 1977</i></p> <p><i>Willie V. Payne 1975 1976 1977</i></p> <p><i>John Payne &amp; W. J. 1975 1976 1977</i></p>
<p>S. W. of N. W.</p> <p><i>John Bell &amp; all &amp; or assigns 1975 1976 1977</i></p>	<p>Danford E. Barnett S. E. of N. W. 4.4 acs 1975 1976 1977</p> <p><i>Thomas B. Mintz 1975 1976 1977</i></p> <p><i>Louis Neal Roberts 1975 1976 1977</i></p> <p><i>Charles H. Powell 1975 1976 1977</i></p> <p><i>Fred M. Sparks 1975 1976 1977</i></p> <p><i>Ala Power Co 1975 1976</i></p>	<p>Reggy J. Clayton S. W. of N. E. 20 x 130</p> <p><i>John Bell &amp; Swinburn 1975 1976 1977</i></p> <p><i>B. B. &amp; Evelyn Keith 1975 1976 1977</i></p> <p><i>George B. Morgan 1975 1976 1977</i></p> <p><i>I. J. Kranata 1975 1976 1977</i></p> <p><i>Paul F. Morgan 1975 1976 1977</i></p> <p><i>Woodrow W. Ada Wilson 1975 1976 1977</i></p>	<p>Terry John Calhoun S. E. of N. E. 29 1/2 acs 1975 1976 1977</p> <p><i>R. C. Kiegore 1975 1976 1977</i></p> <p><i>Terry John Calhoun Jr 1975 1976 1977</i></p> <p><i>Ruth Stephens 1975 1976 1977</i></p> <p><i>R. C. Kiegore 1975 1976 1977</i></p> <p><i>Lula C. Wainwright 1975 1976 1977</i></p> <p><i>Mrs. H. L. Payne 1975 1976 1977</i></p> <p><i>Ala Power Co 1975 1976</i></p>
<p>N. W. of S. W.</p> <p><i>St. Clair County</i></p> <p><i>George Mintz 1975 1976 1977</i></p> <p><i>W. W. Conroy 1975 1976 1977</i></p> <p><i>Ala Power Co 1975 1976</i></p>	<p>N. E. of S. W. 1.2 acs</p> <p><i>MacArthur Mintz 1975 1976 1977</i></p> <p><i>Sidney A. O'Neil 1975 1976 1977</i></p>	<p>N. W. of S. E. 7.5 acs</p> <p><i>Ala Power Co 1975 1976</i></p>	<p>N. E. of S. E. 8 acs</p> <p><i>Albert A. Hallmarks 1975 1976 1977</i></p> <p><i>Russell Wainwright 1975 1976 1977</i></p> <p><i>Lewia D. &amp; Betty Sue AM 1975 1976 1977</i></p> <p><i>Ala Power Co 1975 1976</i></p>
<p>S. W. of S. W.</p> <p><i>Dr. J. K. Cooper 1975 1976 1977</i></p>	<p>S. E. of S. W. 30 acs 1975 1976 1977</p> <p><i>Ala Power Co 1975 1976</i></p>	<p>S. W. of S. E. 1/2 ac.</p> <p><i>Terry Calhoun 1975 1976 1977</i></p> <p><i>Ralph &amp; Mary Fuller 1975 1976 1977</i></p> <p><i>Curtis C. Fuller 1975 1976 1977</i></p> <p><i>C. E. Galloway 1975 1976 1977</i></p> <p><i>Walter Allan Brown &amp; W. J. 1975 1976 1977</i></p>	<p>S. E. of S. E. 1/2 ac.</p> <p><i>Terry John Calhoun 1975 1976 1977</i></p> <p><i>R. B. Thaxton &amp; W. J. 1975 1976 1977</i></p> <p><i>Ala Power Co 1975 1976</i></p>

Scale—1 inch=300 Ft.

COUNTY

FORM 1—S.T.C.—ROBERTS & SON, BIRMINGHAM

<p><b>N. W. of N. W.</b></p> <p>Gay Dan Postwood 1975        Gay Dan Postwood 1976        31<sup>1</sup>/<sub>2</sub> acres        Gay Dan Postwood 1977        27<sup>1</sup>/<sub>2</sub> acres</p> <p>Donald L. Hill 1976        8.2 acres        Donald L. Hill &amp; Betty 1977        12.3 acres</p>	<p><b>N. E. of N. W.</b></p> <p>William Hoyt Hill 1975        11<sup>1</sup>/<sub>2</sub> 1976        1977</p> <p>Wesley W. West 1974        1975        1976        1977</p> <p>Fred Hill 1975        20 acres        E. Hill 1976        Fred Hill 1977</p> <p>Eric M. McCartney Hill        1975        1976        1977</p> <p>Eric M. McCartney Hill        1976        1977</p> <p>Eric M. McCartney Hill        1977</p>	<p><b>N. W. of N. E. Cles 7 Hill</b>        20 acres 1975        1976        1977</p> <p>Wesley W. West 1975        1976        1977</p>	<p><b>N. E. of N. E.</b></p> <p>Raymond B. Barnard 1975        4 acres 1976        1977</p> <p>Rodolph Battle 1975        2<sup>3</sup>/<sub>4</sub> acres 1976        1977</p> <p>Avery B. Bell 1975        4 acres N.W. 1976        1977</p> <p>Ray B. Bell 1975        2 acres 1976        1977</p> <p>Carvin Simpson 1975        1 acre 1976        1977</p> <p>Prison Rodolph Battle 1975        1 acre 1976        1977</p> <p>Mrs. Cleann Cline 1975        5 acres 1976        1977</p> <p>Troy Cline 1975        8 acres 1976        1977</p> <p>Cles 7 Hill 1975        1 acre 1976        1977</p> <p>Ray H. Hallingworth 1975        2 acres 1976        1977</p> <p>Bonnie Kay Robinson 1975        4 acres 1976        1977</p> <p>Wesley W. West 1975        1976        1977</p> <p>Wesley W. West 1975        1976        1977</p> <p>Wesley W. West 1975        1976        1977</p>
<p><b>S. W. of N. W.</b></p> <p>Benjamin W. Carhoun 1975        3 acres 1976        1977</p> <p>Russell Winington 1975        8 acres 1976        1977</p> <p>Odessa Fletcher 1975        2 acres 1976        1977</p> <p>T. J. Winington 1975        1/2 acre 1976        1977</p> <p>Betty Gross 1975        500 ft. 1976        1977</p> <p>James A. Kell 1976        500 ft. 1977</p> <p>James L. Ragsdale &amp; WJ 1975        2 acres 1976        1977</p>	<p><b>S. E. of N. W.</b></p> <p>Wesley W. West 1975        1976        1977</p> <p>Larry &amp; Eloise Hill 1975        13 acres 1976</p> <p>Larry &amp; Eloise Hill 1977</p> <p>Bathel Pruitt &amp; wife Aline 1977</p>	<p><b>S. W. of N. E.</b></p> <p>Barney M. McCartney 1975        6 acres 1976        1977</p> <p>Wesley W. West 1975        1976        1977</p> <p>Eric M. McCartney Hill 1975        3 acres 1976        1977</p> <p>Eric M. McCartney Hill 1976</p> <p>Eric M. McCartney Hill 1977</p>	<p><b>S. E. of N. E.</b></p> <p>Bonnie Kay Robinson 1975        4 acres 1976        1977</p> <p>Wesley W. West 1975        1976        1977</p>
<p><b>N. W. of S. W.</b></p> <p>Minnie Hood Ashley 1975        21<sup>1</sup>/<sub>2</sub> acres        Minnie Hood Ashley 1976        39 acres        Minnie Hood Ashley 1977 - 1 acre        Minnie Hood Ashley 1977</p>	<p><b>N. E. of S. W. E. &amp; Cooper</b></p> <p>Minnie Hood Ashley 1975        30 acres 1976        1977</p> <p>E. &amp; Cooper 1975        1 acre 1976        20 AC. 1977        At of 32 acres</p> <p>T. A. Harp 1975        all 1976        1977</p>	<p><b>N. W. of S. E.</b></p> <p>T. A. Harp 1975        all 1976        1977</p>	<p><b>N. E. of S. E.</b></p> <p>Eric M. McCartney Hill 1975        8 acres 1976        1977</p> <p>Eric M. McCartney Hill 1976</p> <p>Eric M. McCartney Hill 1977</p> <p>Wesley W. West 1975        1976        1977</p>
<p><b>S. W. of S. W.</b></p> <p>Lela B. Hood Girard 1975        all 1976        1977</p>	<p><b>S. E. of S. W.</b></p> <p>E. &amp; Cooper 1975        1/2 AC. 1976        1977</p> <p>Jerry &amp; Sniffitts by Lema 1975        2000 in N. 1/2 1976        1977</p> <p>John H. Owens 1975        2 acres 1976        1977</p> <p>Ada Lee Hood 1975        1/2 - 1976        1977</p> <p>Ada Lee Hood 1977</p> <p>T. A. Harp 1976        4 acres 1977</p>	<p><b>S. W. of S. E. S. E. Oldham</b>        1 acre 1975        1976        1977</p> <p>T. A. Harp 1975        all 1976        1977</p>	<p><b>S. E. of S. E.</b></p> <p>W. L. Cochran 1975        all 1976        1977</p>

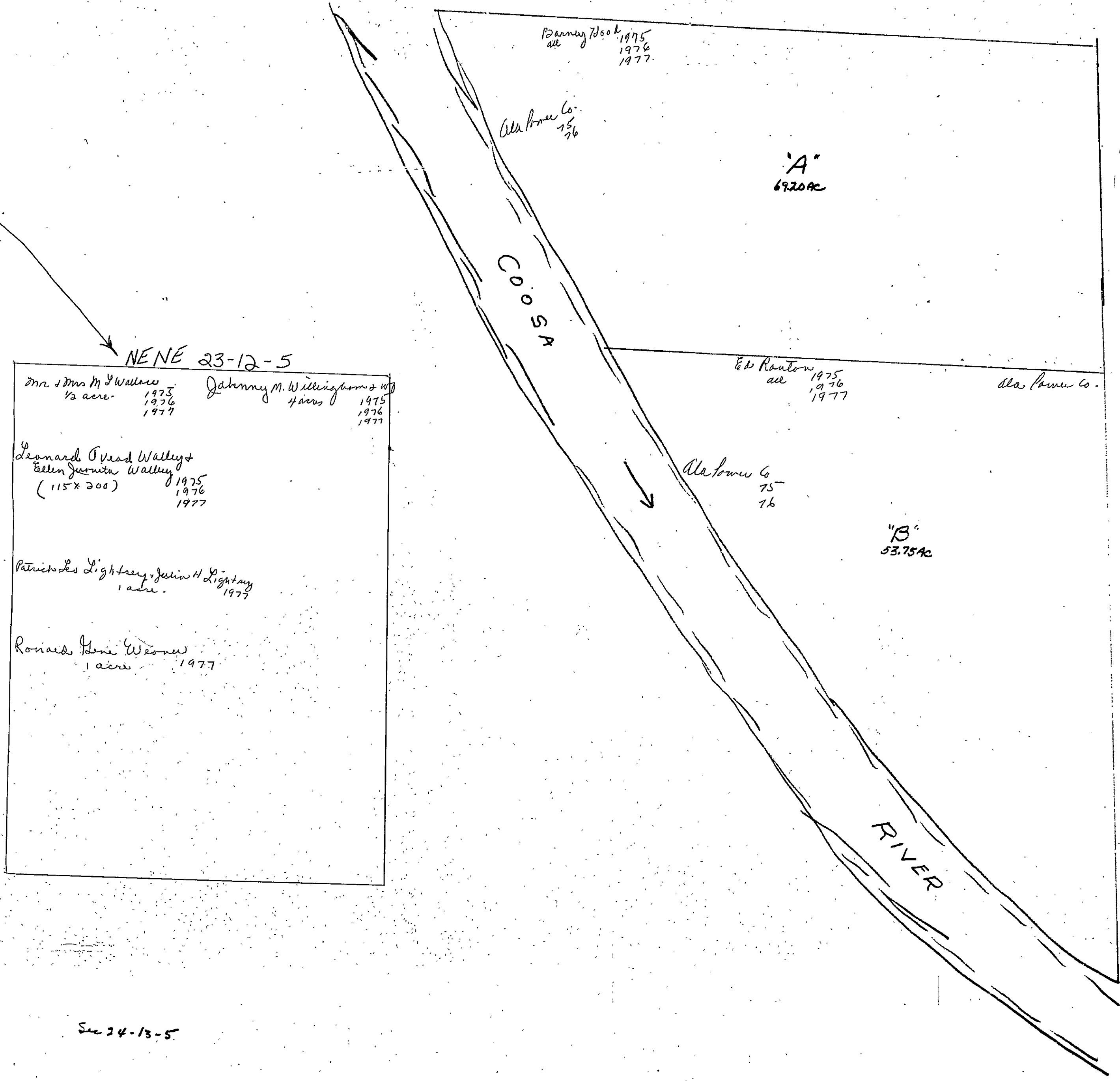
Bonnie Kay Robinson 5 ac. 1975

Bonnie Kay Robinson 4 acres 1975

T. A. Harp 4 acres 1975

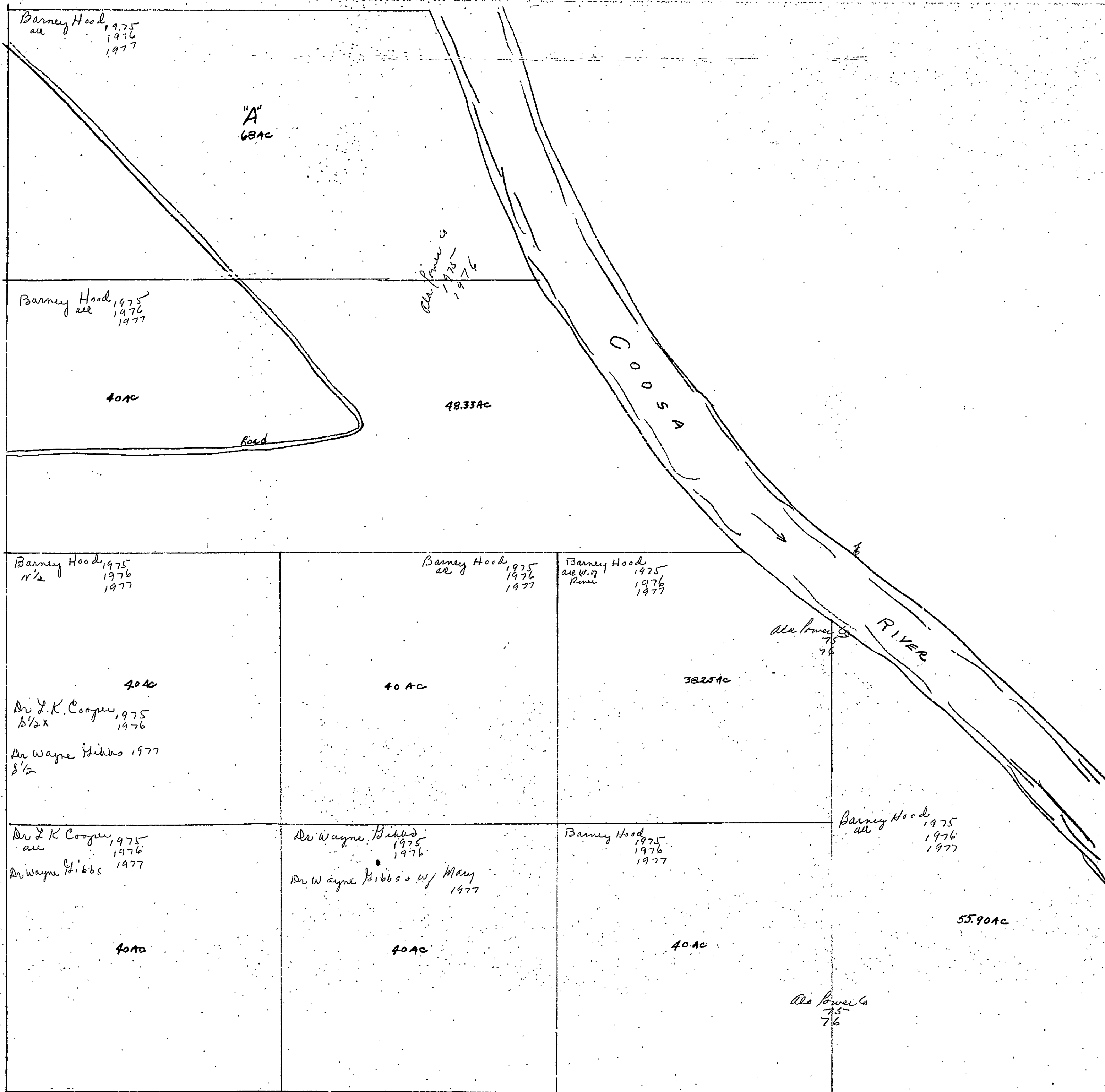
T. A. Harp 4 acres 1976

Section 24 - Township 13 Range 5



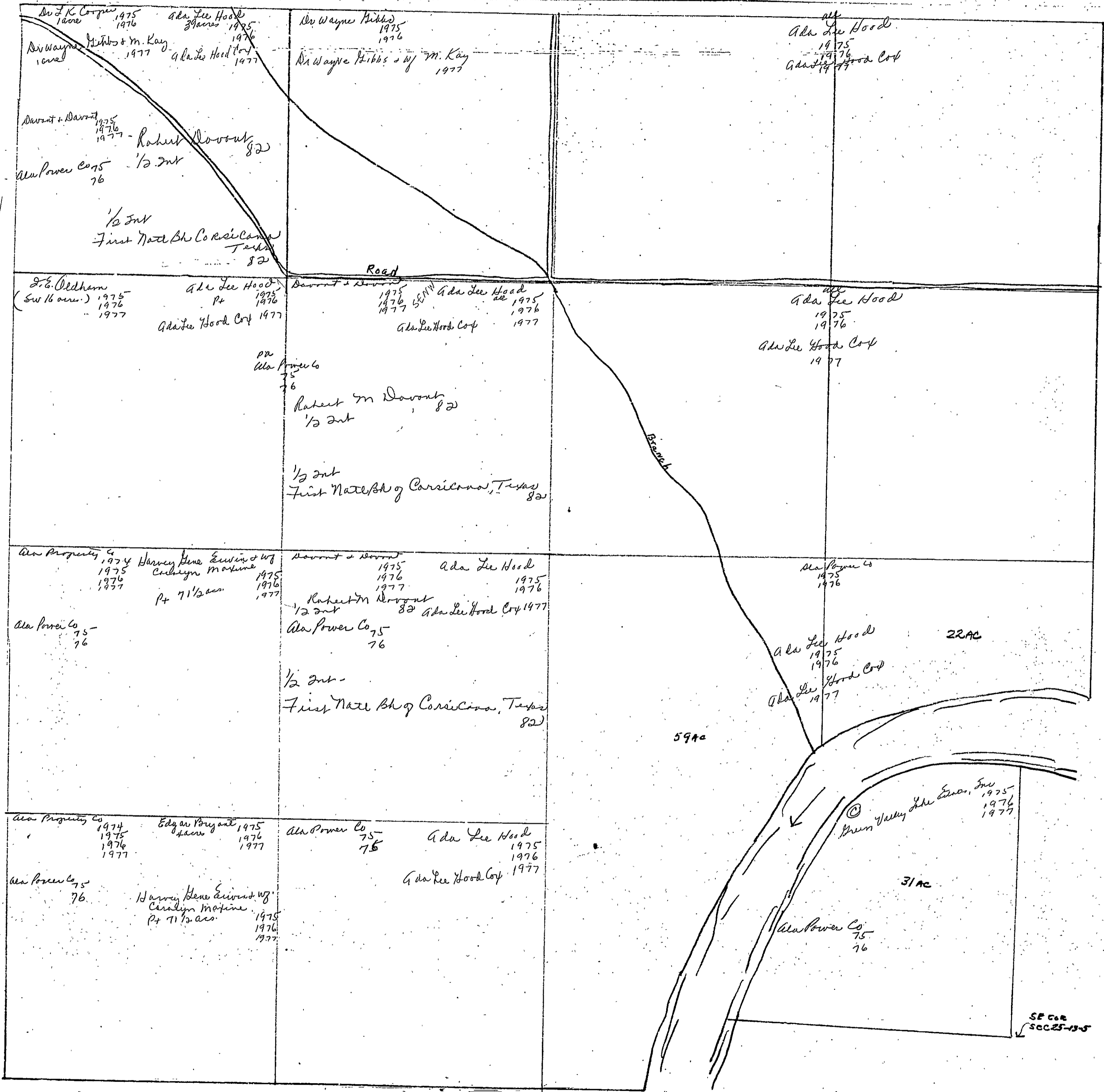
Sec 24-13-5

Section 24 Township 13 Range 5



# Section 25 Township 13 Range 5

Pt. of Section 25  
 8.7 lines Ada Power Co 1975



SECTION 26

TOWNSHIP 13

RANGE 5

FORM 1—S.T.C.—ROBERTS & SON, BIRMINGHAM

<p>N. W. of N. W.</p> <p>Leo G Hood Birch Pt 1975 1976 1977</p> <p>Wisconsin Development Co 1975 1976 1977</p>	<p>N. E. of N. W.</p> <p>Ada Lee Hood all 1975 1976 1977</p> <p>Ada Lee Hood Corp 1977 all land 54 ac.</p> <p>Fred W &amp; Anne Carter 1977</p>	<p>N. W. of N. E.</p>	<p>N. E. of N. E.</p> <p>Ada Lee Hood Pt 36 acres 1975 1976 1977</p> <p>Ada Lee Hood Corp 1977</p> <p>J. E. Oldham all 1975 1976 1977</p>
<p>S. W. of N. W.</p> <p>Leo G Hood Birch Pt 1975 1976 1977</p> <p>Wisconsin Development Co 1975 1976 1977</p>	<p>S. E. of N. W.</p> <p>Carl E. Carter 11.4 acres 1975 1976 1977</p> <p>H. Ford Carter 7 1/2 acres 1975 1976 1977</p> <p>Fred W &amp; Anne Carter Pt 20 acres 1975 1976 1977</p> <p>Miss Ethel Carter Pt 7 1/2 acres 1975 1976 1977</p> <p>Ex Bk " " 1977</p>	<p>S. W. of N. E.</p> <p>J. E. Oldham 8 1/2 1975 1976 1977</p>	<p>S. E. of N. E.</p> <p>J. E. Oldham all 1975 1976 1977</p> <p>Ada Lee Hood Corp 1977</p> <p>Ada Power Co 75</p>
<p>N. W. of S. W.</p>	<p>N. E. of S. W.</p> <p>Carl E. Carter Pt 15 1/2 acres 1975 1976 1977</p> <p>H. Ford Carter 8 1/2 acres 1975 1976 1977</p> <p>Miss Ethel Carter Pt 7 1/2 acres 1975 1976 1977</p> <p>Ex Bk " " 1977</p> <p>Ala Power Co 75 76</p>	<p>N. W. of S. E.</p> <p>Ray &amp; Jennie Peterson 1 acre 1975 1976 1977</p> <p>Woyt P. &amp; Rachel Mingard 2 acres 1975 1976 1977</p> <p>Jesse George Mingard 2 acres 1975 1976 1977</p> <p>Arthur K. Mingard &amp; W. Elvise 21 1/2 acres 1975 1976 1977</p> <p>Jack M. Daniel &amp; WJ 2 acres 1975 1976 1977</p> <p>Louise Peterson 9 acres 1975 1976 1977</p>	<p>N. E. of S. E.</p> <p>Louise Peterson 15 1/2 acres 1975 1976 1977</p> <p>Eddie &amp; Helen A. Hill Pt 5 acres 1975 1976 1977</p> <p>Eddie &amp; Anita Hill 1977</p> <p>Arthur K. Mingard &amp; W. Elvise 15 1/2 acres 1975 1976 1977</p>
<p>S. W. of S. W.</p> <p>Indian Lake Est. I-58</p> <p>Wisconsin Development Co 1975 1976 1977</p>	<p>S. E. of S. W.</p> <p>Carl E. Carter Pt 15 1/2 acres 1975 1976 1977</p> <p>Ala Power Co 75 76</p>	<p>S. W. of S. E.</p> <p>Arthur K. Mingard &amp; W. Elvise 21 1/2 ac. 1975 1976 1977</p> <p>Louise Peterson 15 1/2 acres 1975 1976 1977</p>	<p>S. E. of S. E.</p> <p>Eddie &amp; Helen A. Hill Pt 5 acres 1975 1976 1977</p> <p>Eddie &amp; Anita Hill 1977</p> <p>Thomas Peterson 4 1/2 acres 1975 1976 1977</p> <p>Mrs Ada Lee Hood 8 1/2 ac 1975</p> <p>Dr. Peter Rowen 5 1/2 ac 1976 1977</p> <p>Louise Peterson 10 ac 1/2 1975 1976 1977</p> <p>Ala Power Co 75 76</p>

Scale—1 inch=300 Ft.

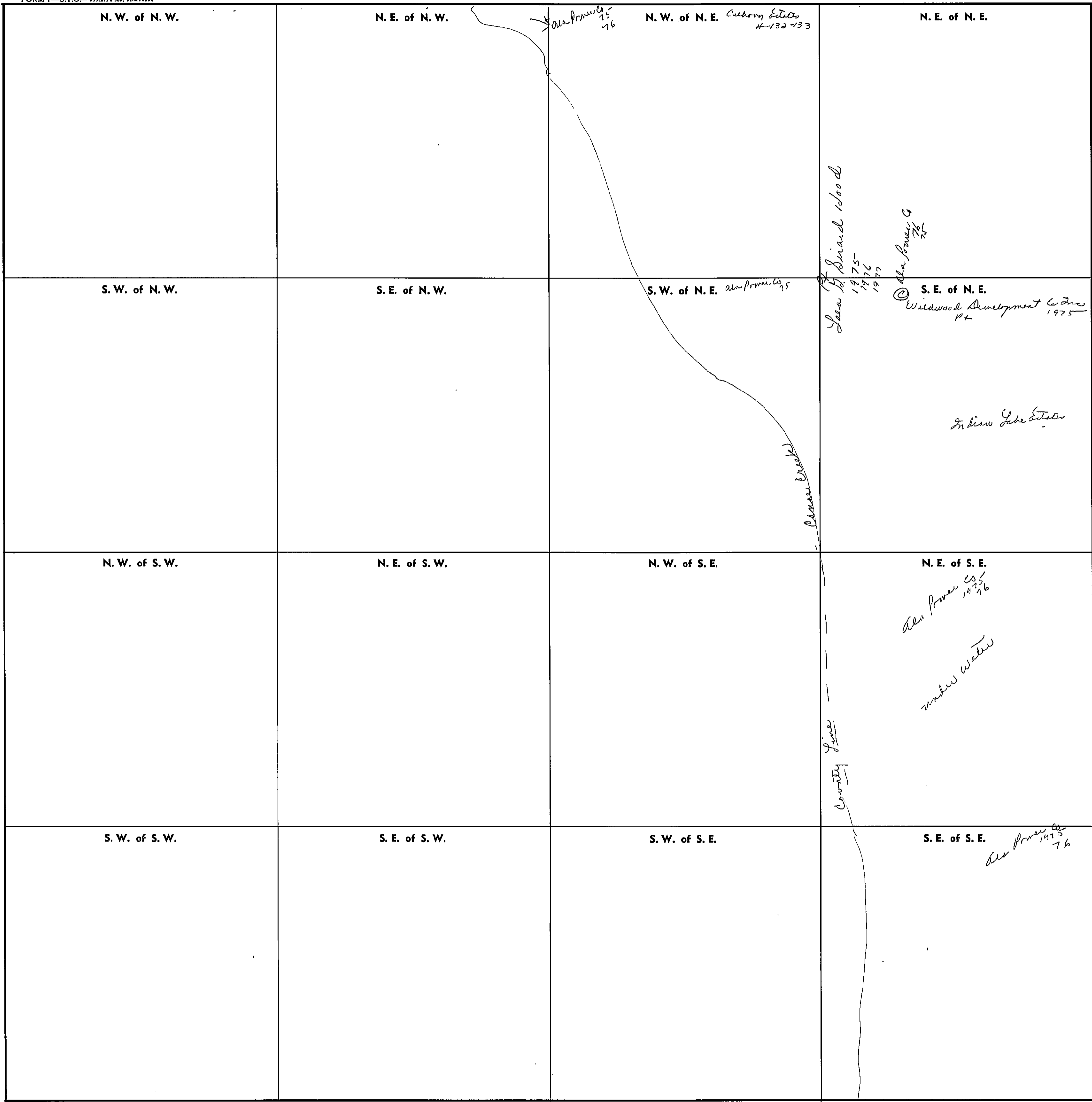
COUNTY \_\_\_\_\_

SECTION 27

TOWNSHIP 13

RANGE 5

FORM 1—S.T.C.—ROBERTS & SON, BIRMINGHAM



Scale—1 inch=300 Ft.

COUNTY \_\_\_\_\_



SECTION 34

TOWNSHIP 13

RANGE 5

FORM 1—S.T.C.—ROBERTS & SON, BIRMINGHAM

N. W. of N. W.	N. E. of N. W.	N. W. of N. E.	N. E. of N. E.
S. W. of N. W.	S. E. of N. W.	S. W. of N. E.	S. E. of N. E.
N. W. of S. W.	N. E. of S. W.	N. W. of S. E.	N. E. of S. E.
S. W. of S. W.	S. E. of S. W.	S. W. of S. E.	S. E. of S. E.

*Dr. J. K. Campbell  
1975  
1976  
add water*

*Big Creek Creek*

*Primer Co  
1975  
-76*

*St Clair County*

Scale—1 inch—300 Ft.

COUNTY \_\_\_\_\_

SECTION 35

TOWNSHIP 13

RANGE 5

FORM 1—S.T.C.—ROBERTS & SON, BIRMINGHAM

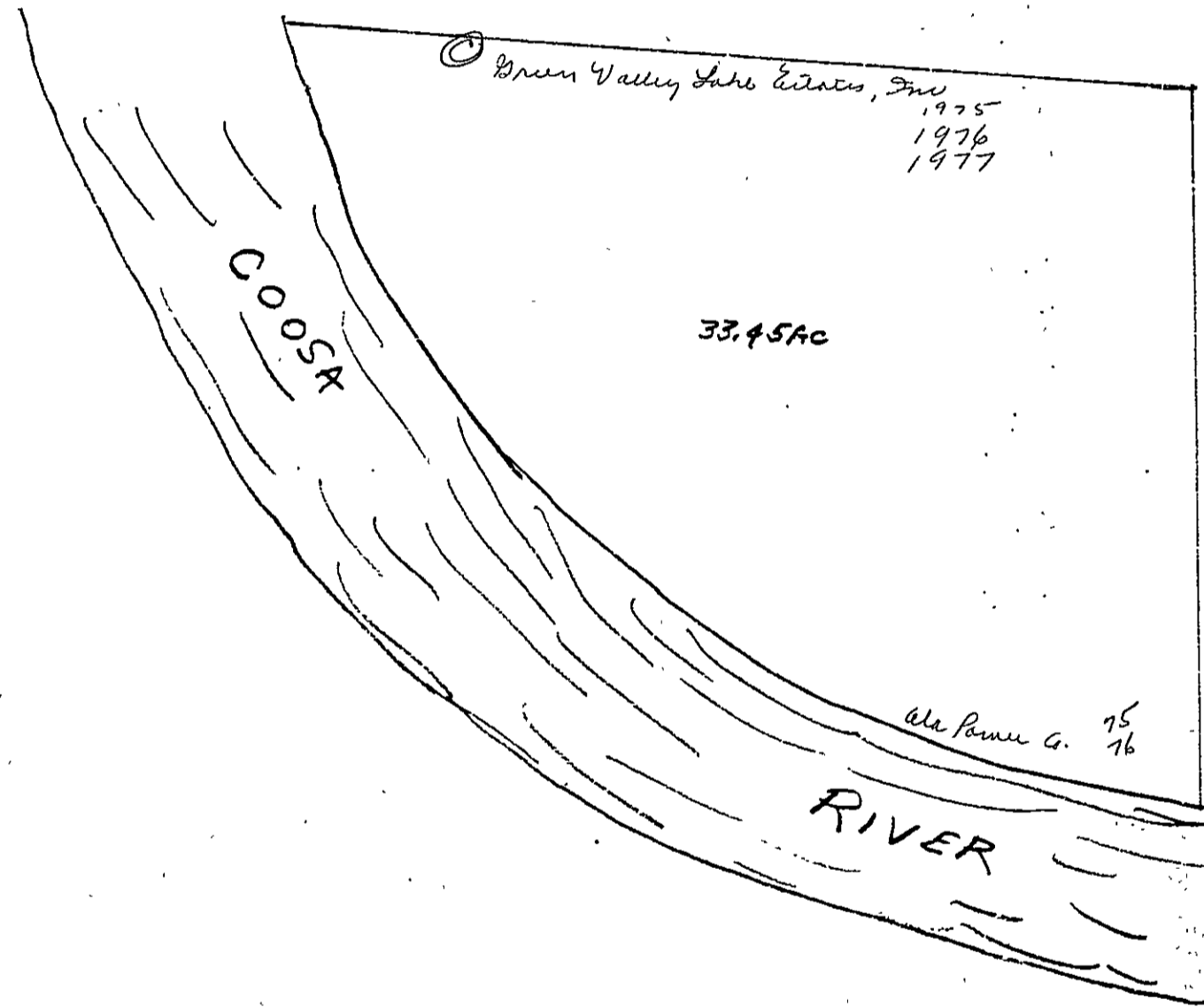
4.3 acres

<p><b>N. W. of N. W.</b></p> <p>Dr L K Coynes 1975 12 acres 1976 No H<sub>2</sub>O under water</p> <p>Ala Power Co 7/16</p> <p>17 acres MUTUAL ALUMINUM PLUM 1975 1976 1977</p>	<p><b>N. E. of N. W.</b></p> <p>Chester, Carl Ethel Fred Carter</p> <p>Ala Power Co 1975 1976</p>	<p><b>N. W. of N. E.</b></p> <p>60 acres N. of creek</p> <p>Withers K. Ming and wife Elvise 1975 1976 1977</p> <p>Louise Pittman 8/2 x 1/2 1975 1976 1977</p>	<p><b>N. E. of N. E.</b></p> <p>Mrs Ada Lee Hood 1975</p> <p>Dr Steve Rowe &amp; WD Pt No Apple Wood line Steve Rowe &amp; Kathryn 1977</p> <p>Ala Power Co 1975 1976</p>
<p><b>S. W. of N. W.</b></p> <p>Ala Power Co 1975 7/16</p>	<p><b>S. E. of N. W.</b></p> <p>Cause Creek</p> <p>County line</p> <p>St Clair County</p>	<p><b>S. W. of N. E.</b></p> <p>County line</p>	<p><b>S. E. of N. E.</b></p>
<p><b>N. W. of S. W.</b></p>	<p><b>N. E. of S. W.</b></p>	<p><b>N. W. of S. E.</b></p> <p>do</p>	<p><b>N. E. of S. E.</b></p>
<p><b>S. W. of S. W.</b></p>	<p><b>S. E. of S. W.</b></p>	<p><b>S. W. of S. E.</b></p>	<p><b>S. E. of S. E.</b></p>

Scale—1 inch=300 Ft.

COUNTY \_\_\_\_\_

Section 36 Township 13 Range 5



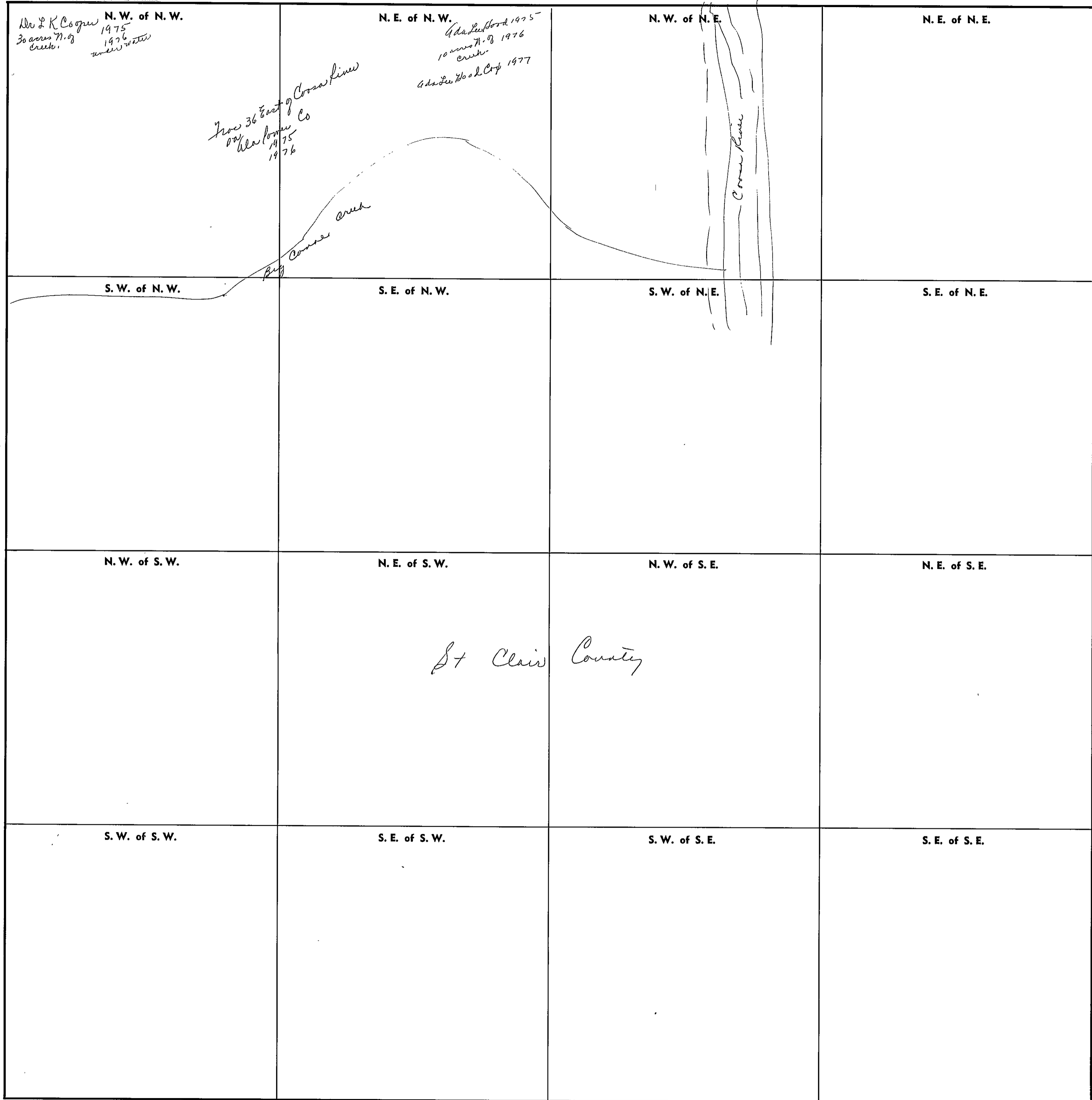
Sec 36, Tp 13, R. 5

SECTION 26

TOWNSHIP 13

RANGE 5

FORM 1—S.T.C.—ROBERTS & SON, BIRMINGHAM

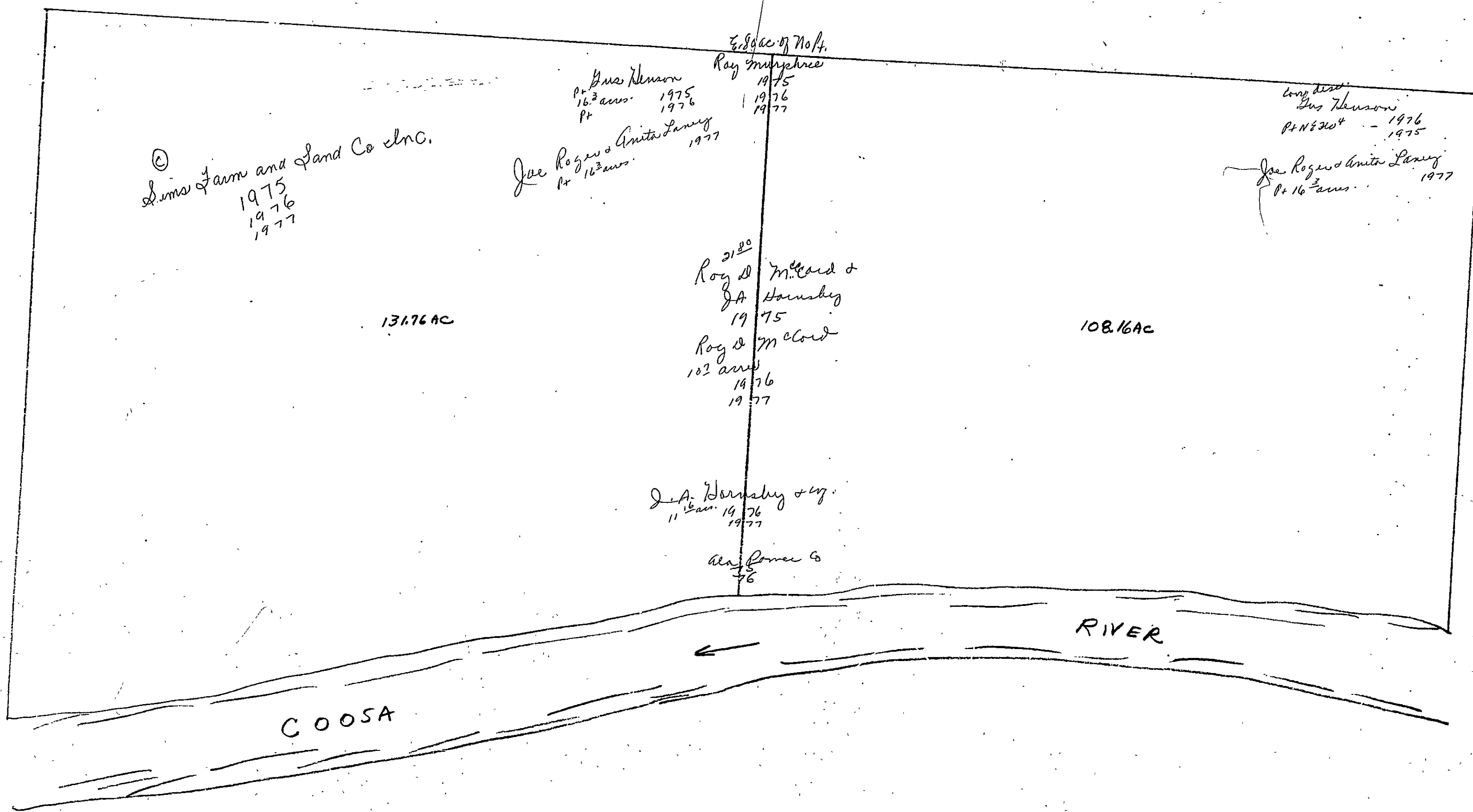


Scale—1 inch=300 Ft.

COUNTY \_\_\_\_\_

Section 1 Township 13 Range 6

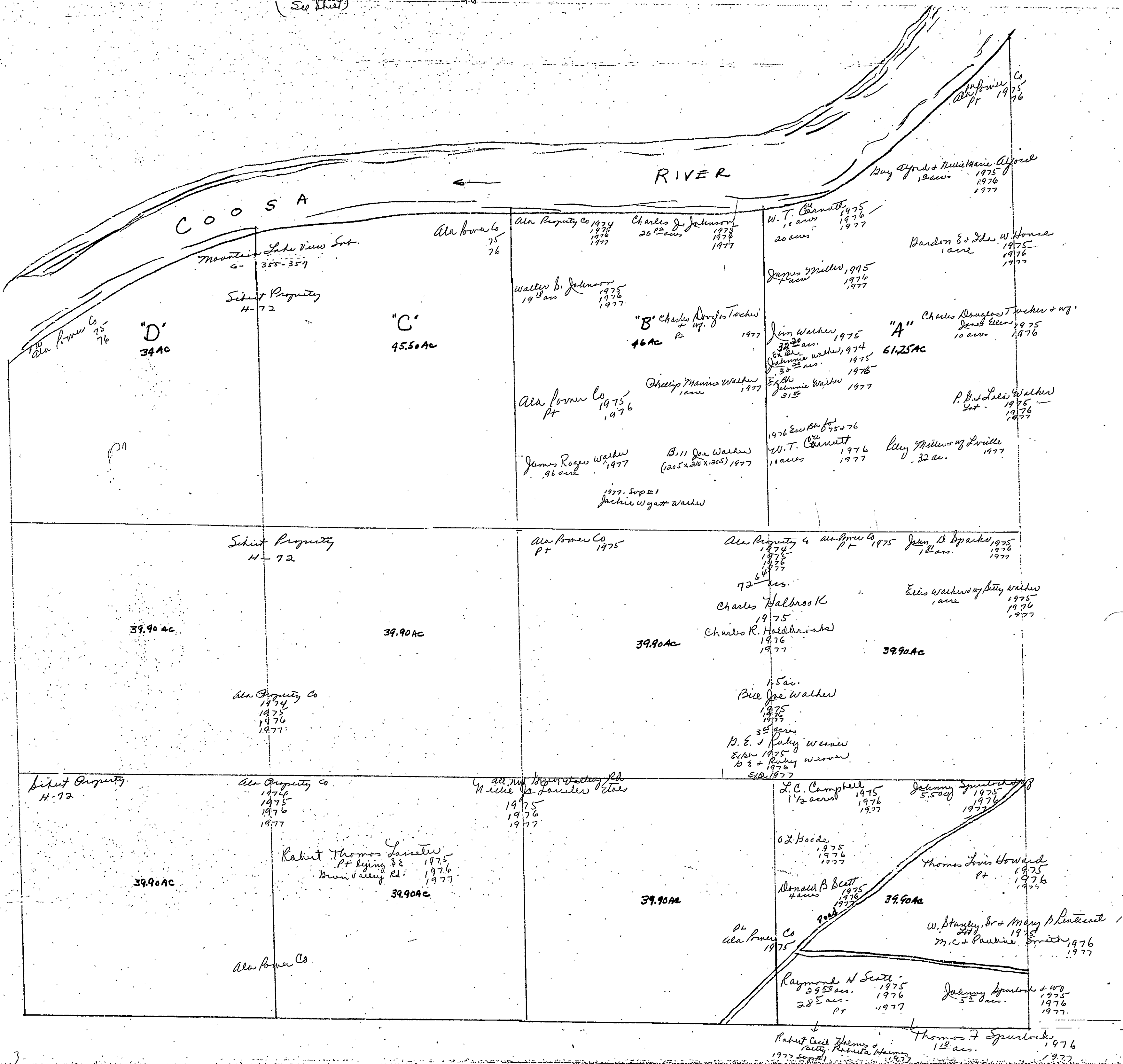
Pt Sec 1-13-6, Ala Power Co 75  
See assessment



Sec 1-13-5

Section 1 Townships 13 Range 6

Pt Entire Sec Ala Power Co -5  
(See sheet) -6



Section 2 Township 13 Range 6

N.W. Cor  
Sec. 2

Mrs Josephine Clark 1975  
pt 2.5 ac. 1976  
1977

Coley Fuhs  
pt 9.5 ac. 1975  
1976  
1977

James Fuhs  
pt 3.0 ac. 1975  
1976  
1977

EXBN  
D. T. Fuhs 1975  
EXBN pt 1976  
EXBN D T Fuhs 1977

EXBN  
Mrs Lovelle Fuhs  
1975  
1976

EXBN  
Mrs Lovelle Fuhs 1977

82.48 AC

Piney Knolls Substr

EXBN  
Mrs Mark Smith 1975  
pt 1.0 ac.  
EXBN Mrs Mark Smith 1976  
EXBN Mrs Mark Smith 1977

©  
Sims Farms Land Co 1975  
(70' x 140')  
7 ac 1976  
1977

Ala Power Co  
75  
76

N.E. Cor  
Sec. 2

132.09 AC

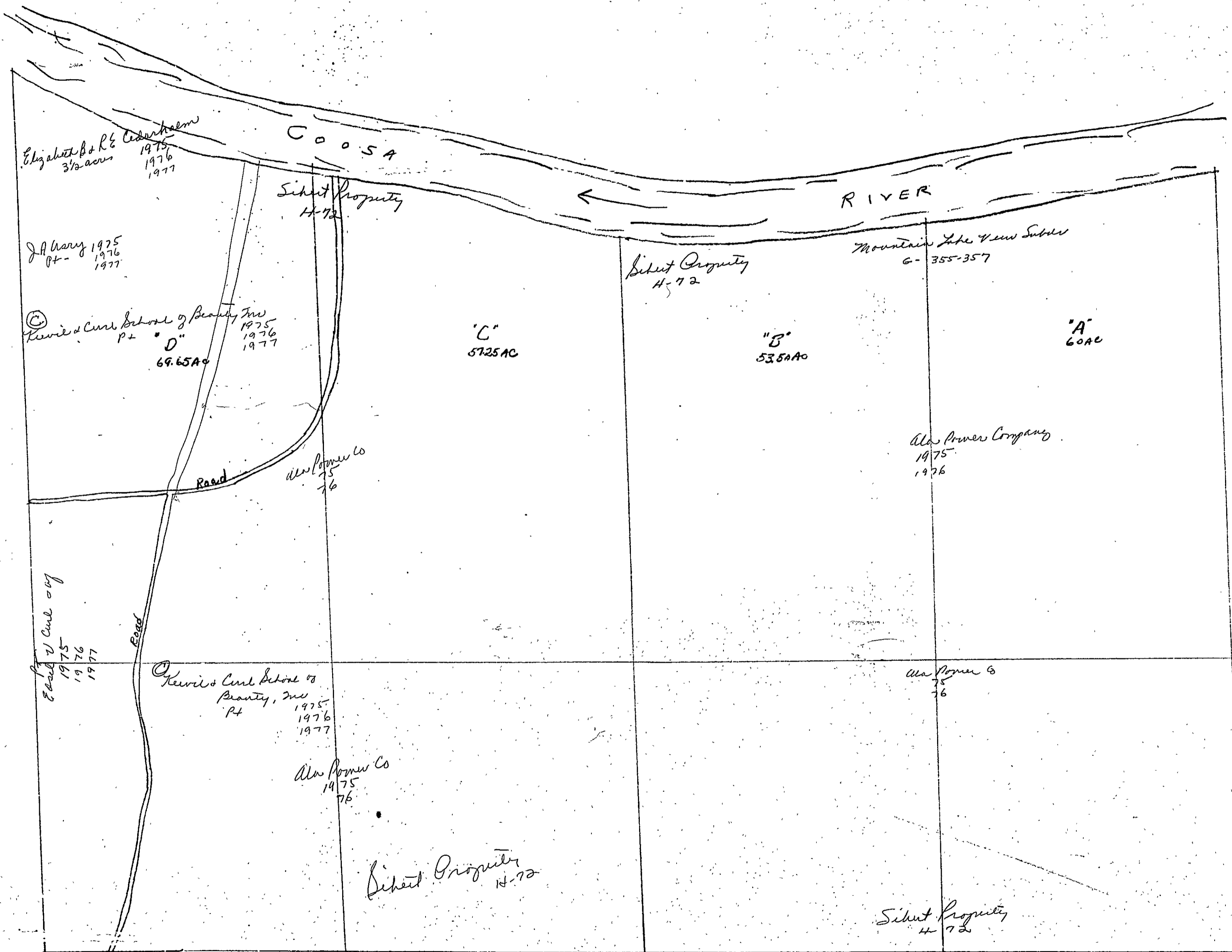
©  
Sims Farms Land Co 1975  
1976  
1977

Ala Power Co  
75  
76

COOSA

RIVER

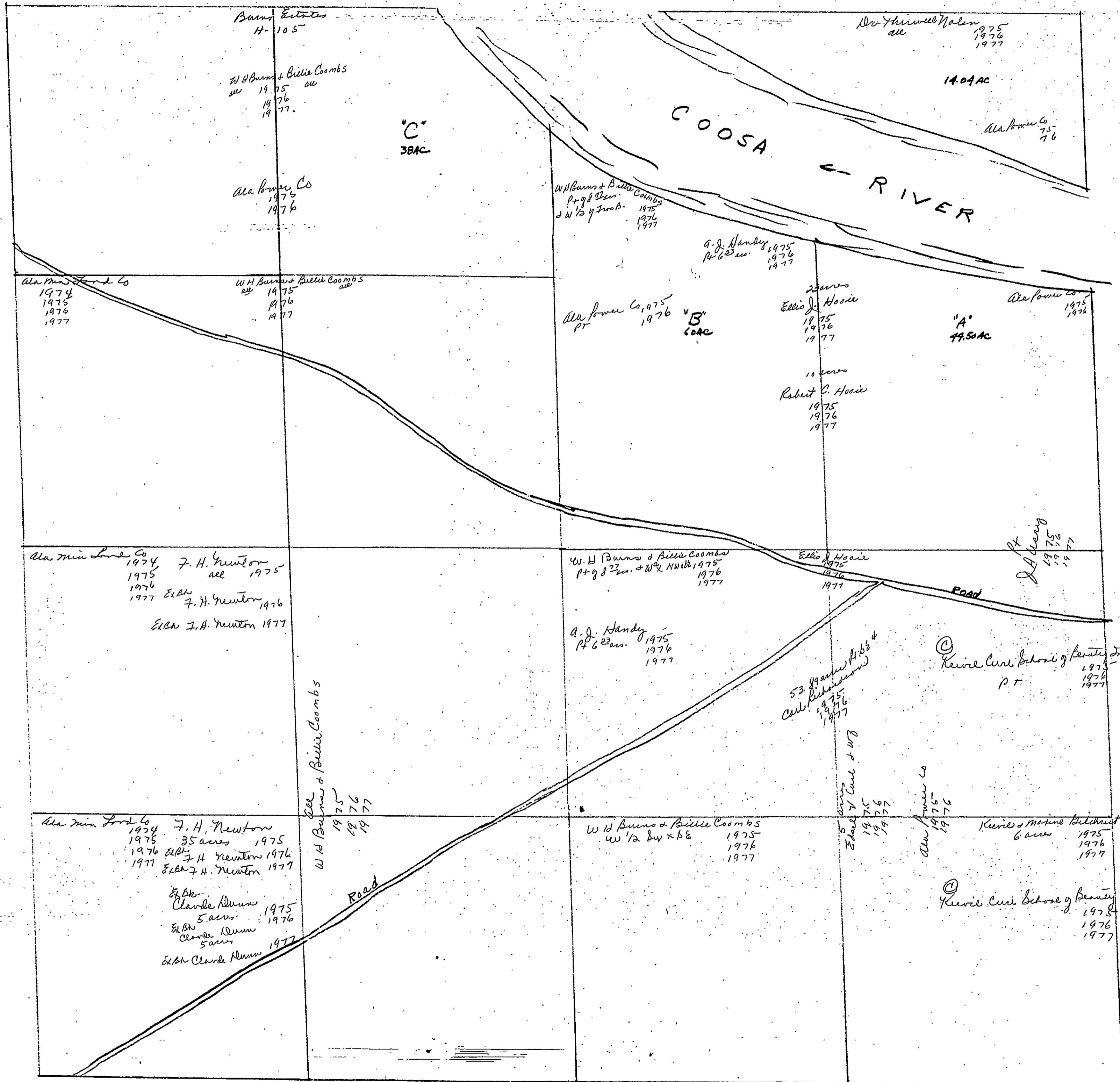
Section 2, Township 13 Range 6



Sec 2-13-6



# Section 3, Township 13 Range 6



SECTION 4

TOWNSHIP 13

RANGE 6

FORM 1—S.T.C.—ROBERTS & SON, BIRMINGHAM

<p>N. W. of N. W.</p>	<p>N. E. of N. W.</p> <p>Bobby J. Hadden &amp; wife 5 acres + 15' R/W 1975 1976 1977</p> <p>Harold Milam 4 acres 1975 1976 1977</p> <p>Walter Yocum Jr. 2.3 acres 1975 1976 1977</p> <p>Edith B. Yocum .23 ac. 1977</p>	<p>N. W. of N. E.</p> <p>C. B. Forman No Deeds to Tobman</p> <p>Thelie Jo Lanier 1975 1976 1977</p> <p>George P. Sewell &amp; John M. Sewell 2 1/2 ac. 1975 1976 1977</p>	<p>N. E. of N. E.</p> <p>Thomas E. Huggins 1975 1976 1977</p> <p>Charles Richardson 1976 - 1977</p> <p>Michael Wayne Hancock 1977</p> <p>LaDon Pitts (50 x 224.5) 1975 Louis W. Devins 1976 Edward Devins 1977</p> <p>Charles B. &amp; Betty J. Smith 1 acre - 1975 1976 1977</p> <p>James L. Smith Jr. 10 acres 1975 1976 1977</p> <p>M. B. Smith 1975 14 ac. 1976 1977</p> <p>James E. Smith 1976 14 ac. 1977</p> <p>William E. Smith 1975 2 ac. 200 sq. ft. 1976 1977</p> <p>James S. Smith Add I-24</p>
<p>S. W. of N. W.</p> <p>Ala. Power Co. 1975 1976</p> <p>Holiday Hills H-25</p>	<p>S. E. of N. W.</p> <p>Manning &amp; Betty Morgan 15 ac. 1975 1976 1977</p> <p>Donald Roy Stephens 1975 1976 1977</p> <p>James Hiram Stephens 5 acres 1975 1976 1977</p> <p>L. Jack Martin 10 ac. 1/2 1975 1976 1977</p> <p>Jack David Stephens Pt = 14 1/2 ac. 1975 1976 1977</p> <p>Michael Joe Stephens 5 acres 1975 1976 1977</p>	<p>S. W. of N. E.</p> <p>Charles P. &amp; Annie L. Latuit 2 3/4 ac. 1975 1976 1977</p>	<p>S. E. of N. E.</p> <p>Kirkland Add H-64</p> <p>Wayne Joseph Copeland 2 ac. 1975 1976 1977</p> <p>William E. Smith 20 ac. 1975 1976 1977</p> <p>18 ac. 1977</p> <p>15 ac.</p> <p>Kasenge Estates I-62+75</p>
<p>N. W. of S. W.</p> <p>LAKELAND Subdv. H-36</p>	<p>N. E. of S. W.</p> <p>Stephens Subd I-27</p> <p>Clarence Alexander 1 acre 1975 1976 1977</p> <p>H. W. Beegs 2 1/2 ac. 1975 1976 1977</p> <p>Joseph David Stephens (4 1/2) Pt 14 1/2 ac. 1975 1976 1977</p> <p>L. Jack Martin 19 ac. in 1975 (8 1/2 - 1976 Excl. of Jack Martin 1977</p>	<p>N. W. of S. E.</p> <p>Thelie Jo Lanier 38 ac. 1975 1976 1977</p> <p>William Jackson Lanier 2 ac. 1975 1976 1977</p>	<p>N. E. of S. E.</p> <p>Walter M. Rhodes all 1975 1976 1977</p>
<p>S. W. of S. W.</p> <p>See next sheet</p>	<p>S. E. of S. W.</p> <p>James K. Barnett (200 x 171 + 1 ac.) 1975 1976 1977</p> <p>Walter M. Rhodes 7 ac. 1975 1976 1977</p> <p>P. W. Walden 17 ac. W 1/2 1975 1976 1977</p> <p>J. D. &amp; Annie M. Denson 2 1/2 ac. 1975</p> <p>Dwight Denson 2 1/2 ac. 1976 1977</p> <p>10 ac. Marie K. Hall 1975 1976 1977</p> <p>William Herman Hall pt. E. 10 ac. 1975 1976 1977</p>	<p>S. W. of S. E.</p>	<p>S. E. of S. E.</p> <p>Walter M. Rhodes all 1975 1976 1977</p>


made H. Annie bond

SECTION 4

TOWNSHIP 13

RANGE 6

Form 1-S.T.C. P & H.—BIRMINGHAM



Scale—1 inch = 300.00 Ft.

COUNTY \_\_\_\_\_



SECTION 5

TOWNSHIP 13

RANGE 6

Form 1-S.T.C. P. M. - BIRMINGHAM

<p>Kimball Subdiv #2 #-68 Edwards Addn to Southside #-128</p> <p>W W of SE 4 Ira Mae Harris (75x180) 1975 1976 1977</p> <p>Wesley W West 1974 1975 1976 1977</p> <p>Donald M. Epps &amp; wife 1975 1976 1977</p> <p>William W. Cardwell Pt 1975 1976 1977</p> <p>James H &amp; Bodie Howzell 75 acre 1975 1976 1977</p> <p>Eugene C. Dean &amp; wife Pt 1975 1976 1977</p> <p>L.C. Kelett Pt 1975 1976 1977</p> <p>W W Kimball {8 acre lot 1975 1976 1977</p> <p>M. E. Dean Pt 1975 1976 1977</p> <p>Edwin L. Edwards Pt 1975 1976 1977</p> <p>Mary E Epps 3 1/2 Pt 1975 1976 1977</p> <p>Harace P. Honeycutt Pt 1975 1976</p> <p>Ex Harace P Honeycutt 10 Pt P/W 1977</p>	<p>Edwards Addn to Southside #-128</p> <p>Wesley W West 1974 1975 1976 1977</p> <p>C. L. Bacon &amp; wife 1 acre 1975 1976 1977</p> <p>Edna C R Pt</p> <p>Renel H &amp; Marshall Whittemore (Lot 162 + X 144) 1975 1976 1977</p> <p>Jimmy W. Harkinfield Pt 1975 1976 1977</p> <p>Jackie Wayne Whittemore 1/2 acre 1975 1976</p> <p>W. D. &amp; Clara L. Arington, Jr 3.7 acres 1975</p> <p>Michael Daryl Barlow &amp; wife 1976 1977</p> <p>Way Howell 2 acres 1975 1976 1977</p> <p>George T. Elliott (150.70 X 162.4) 1975</p> <p>Robert D. Richardson &amp; wife (162.4 X 150.75) 1976 1977</p> <p>Jackie Barnett Jenkins &amp; wife 1/2 acre 1975 1976 1977</p> <p>J W Long &amp; wife</p> <p>Edw H Ford 1 acre 1975 1976 1977</p> <p>Joseph &amp; Martha Gamron 3 1/2 acres 1975 1976 1977</p> <p>Charles W Barnard 1 acre 1975 1976 1977</p> <p>Harace P. Honeycutt Pt 1975 1976 1977</p> <p>Pt 13.11 EXH Harace P Honeycutt 1977</p> <p>Alfreda R. Katherine P Jones Pt 1975 1976 1977</p> <p>Alice F. Keller 2 acres 1975 1976 1977</p> <p>W W Kimball 8 acres 1975 1976 1977</p> <p>James M. Phillips &amp; wife (100 X 162.4) 1975 1976</p> <p>James M. Phillips &amp; wife Charlotte Phillips 1977</p> <p>Larry Pekarich (125 X 162.4) 1975</p> <p>Charles W Barnard &amp; wife 1976 1977</p>
<p>James M. Brittain 65 acre 1975 1976 1977</p> <p>Wesley W West 1975 1976 1977</p> <p>Edwin L. Edwards Pt 7 1/2 acres 1975 1976 1977</p> <p>D. E. Hodges &amp; D. P. Douglas 79 acres 1975 1976 1977</p> <p>J C Smith 2 lots 1975 1976 1977</p> <p>Mable B Callaway &amp; James B. Harmon Ex Pt .70 acre 1975 1976 1977</p> <p>Ex Pt 1977</p> <p>Ex Pt 1975</p> <p>Ex Pt 1976</p> <p>Ex Pt &amp; G 42 1/2 acres 1977</p> <p>Ex Pt 1976</p> <p>Ex Pt &amp; G 42 1/2 acres 1977</p>	<p>Wesley W West 1975 1976 1977</p> <p>Ala Power Co.</p> <p>G. W. Burns Jr &amp; wife 6 1/2 acre Pt SE 4 1975 1976 1977</p> <p>William Mott Frintone Pt 2.5 acres 1975 1976 1977</p> <p>G C Jackson 2 1/2 acres 1975 1976 1977</p> <p>Miss Mary E. Lambert 1975 1976 1977</p> <p>Charles Perry Markes Pt 8 1/2 acres 1975 1976 1977</p> <p>Eugene Walker 1 acre 1975 1976 1977</p> <p>Dayle Wallace &amp; wife Pt 2 1/2 acres 1975 1976 1977</p>

Scale-1 inch = 300.00 Ft.

COUNTY

SECTION 5

TOWNSHIP 13

RANGE 6

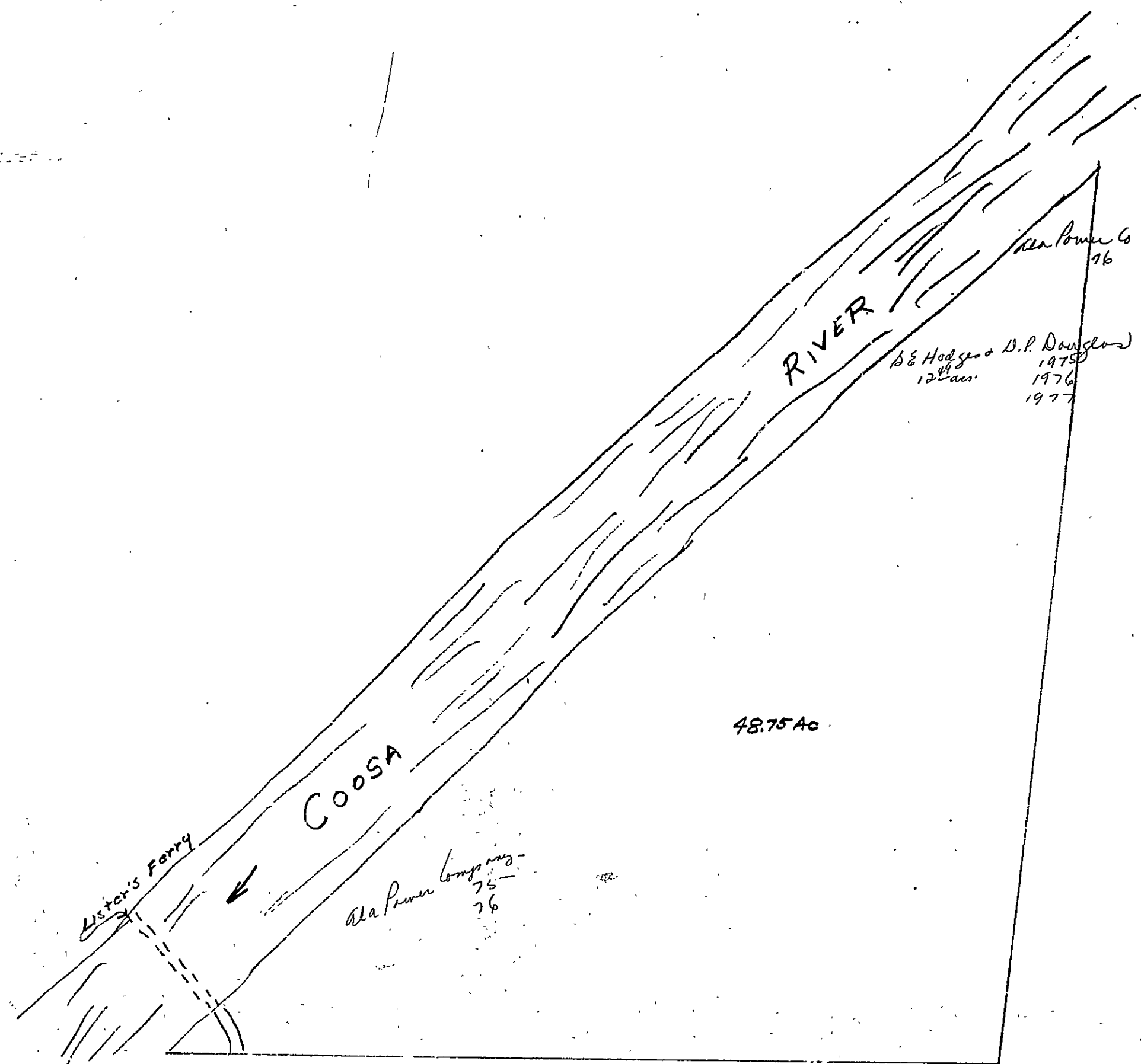
Form 1-S.T.C. P & H. - BIRMINGHAM

<p>Gary Wayne Dalton 1/2 acre 1975 1976 1977</p> <p>A. W. Burns Jr + wife 6.64 ac. 1/2 x 1/2 1975 1976 1977</p> <p>H. E. + Merrileena Clements Lot 1975 1976 1977</p> <p>J. L. Fuhman 1 acre 1975 1976 1977</p> <p>Louise Fuhman 4.5 ac. 1975 1976 1977</p> <p>James Kermit Henry + wife 1975 1976 1977</p> <p>Jack Wood (100' x 150') 1975 1976 1977</p> <p>Alabama Oil Co. of Howard County Lot on Hwy 77 1975 1976 1977</p>	<p>b 3 of b 3 4 I. Howard Linder 1975 1976 1977</p> <p>Jack R. + Jennie Belle B. Lister 12.53 ac. 1975 1976 1977</p> <p>W. H. + Lois M. Cain 1 1/2 ac + lot 1975 1976 1977</p> <p>Thomas D. + Ella Phineas (100' x 100') 1975 1976 1977</p> <p>San Ann Service Inc. 1/2 1975 1976 1977</p> <p>Jerry Leonard 1 ac. 4 Paces 1975 1976 1977</p> <p>Doyle Wallace + wife 1/2 2 1/2 ac. 1975 1976 1977</p> <p>Fred W. Williams (100' x 150') 1975 1976 1977</p> <p>Exh A Paul O Fuhman 3 1/2 ac. 1975 1976 1977</p> <p>Exh B Paul O Fuhman 3 1/2 ac. 1976 1977</p> <p>Exh C Paul O Fuhman 1977</p>
--	---

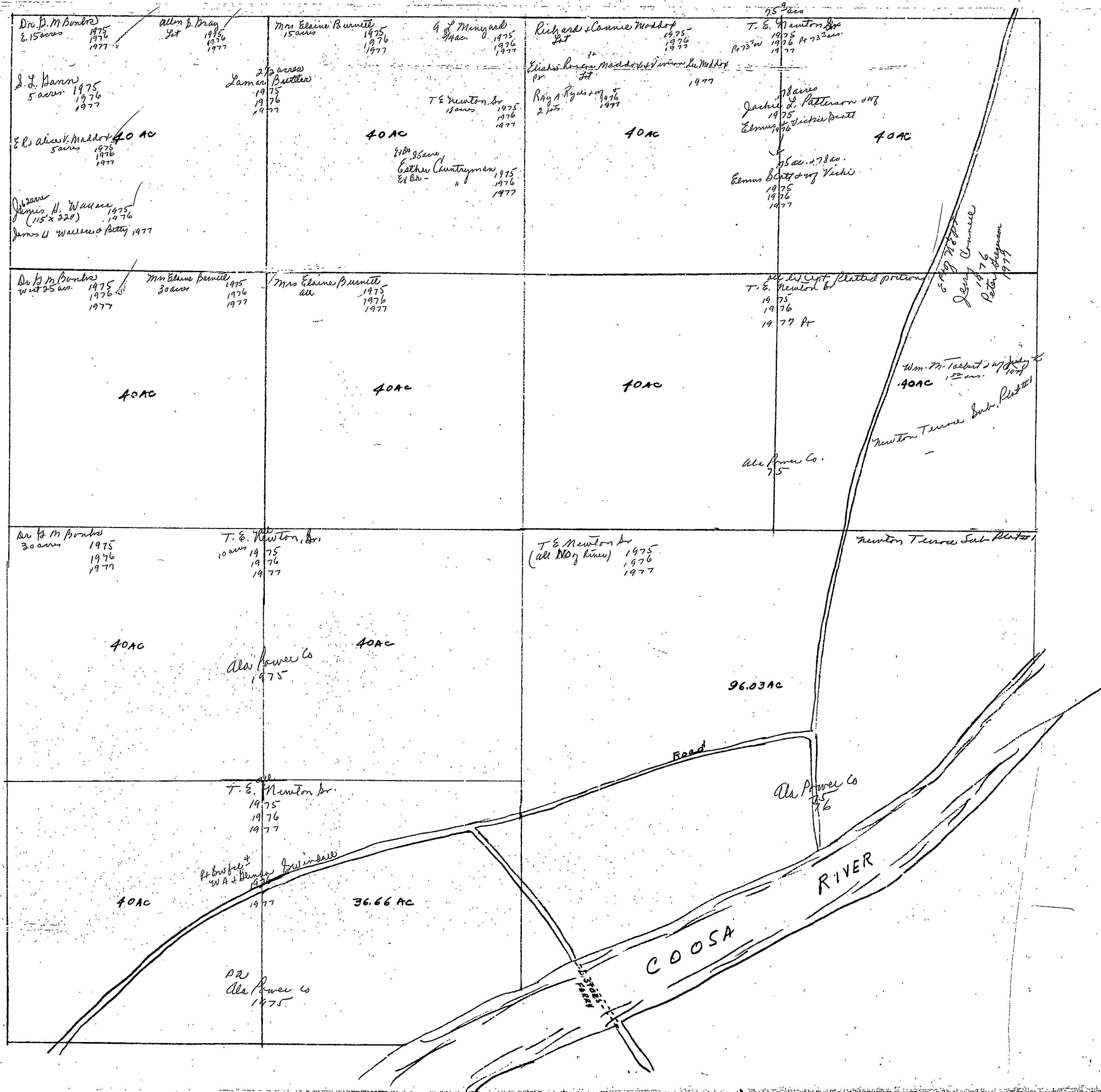
Scale—1 inch = 300.00 Ft.

COUNTY \_\_\_\_\_

Section 6 Township 13 Range 6

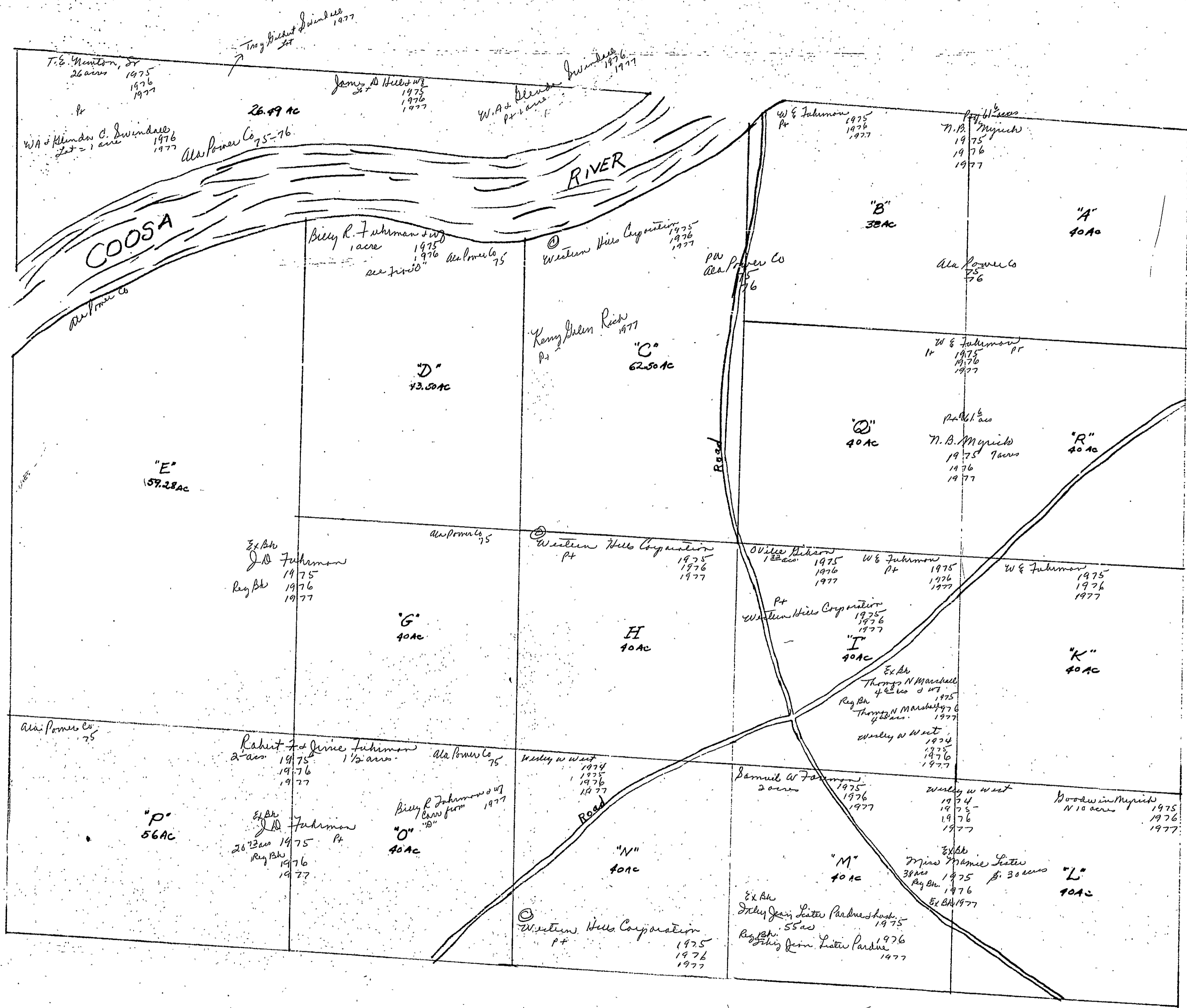


# Section 6 Township 13 Range 6





# Section 7 Township 13 Range 6



SECTION 8

TOWNSHIP 13

RANGE 6

FORM 1—S.T.C.—ROBERTS & SON, BIRMINGHAM

<p>N. W. of N. W. <sup>H-120</sup> Windsong Est. See next sheet</p>	<p>N. E. of N. W. Betty + William Abernathy 15 acres 1975 1976 1977</p> <p>D. W. Greene 1975 Pr 12.3 acres 1976 1977</p> <p>W. W. M. Shoddy 1975</p>	<p>N. W. of N. E. See next sheet</p> <p>7 acres Betty + William Abernathy 1975 1976 1977</p> <p>William M. Furrstone 1975 1976 1977</p> <p>Mary E. Kimball 12.1 acres 1975 1976 1977</p>	<p>N. E. of N. E. <sup>H-120</sup> Clara Mitchell Burns Pr 1975 1976 1977</p> <p>Paul O. Johnson 1975 1976 1977</p> <p>Edna " 1976 Edna " 1977</p>
<p>S. W. of N. W. <sup>H-120</sup> Windsong Est. See next sheet</p>	<p>S. E. of N. W. Alton C Bryant all 1975 1976 1977</p>	<p>S. W. of N. E. See next sheet</p>	<p>S. E. of N. E. See next sheet</p>
<p>N. W. of S. W. <sup>H-120</sup> Windsong Est. James A Bush 3 acres 1975 1976 1977</p> <p>Boo-winn Myrick W2 1975 1976 1977</p> <p>EDWARDS TRACT #3</p> <p>Edwards Retention &amp; Leasing (174 x 246.8) 1977</p> <p>Edwards tract #3 I-540 - Encl. 16-28</p> <p>37 acres Windsong Est. 1975 1976 1977</p>	<p>N. E. of S. W. Bobby Joe Warren John W. Calvin Jr all 1 1/2 acres - 1975 1976 1977</p> <p>Vestaria Estates I-70-</p>	<p>N. W. of S. E. Harace Lamar Watson 3 acres - 1975 1976 1977</p> <p>John D. Watson &amp; Son 5 1/2 acres - 1975 1976 1977</p> <p>Winston L &amp; Alice K. Pae 1977 1977 1977</p>	<p>N. E. of S. E. See next sheet</p>
<p>S. W. of S. W. <sup>H-120</sup> Windsong Est. Boo-winn Myrick W2 1975 1976 1977</p> <p>Boston Dr Agency E 1/2 1976</p> <p>Marceon Gregory Prater 9 1/2 acres - 1977</p> <p>Harry J. Minton &amp; Helen J. Minton 9 1/2 acres 1977</p> <p>E. 30 ft = Road</p>	<p>S. E. of S. W. See Delashow all 1975 1976 1977</p>	<p>S. W. of S. E. Rahut F. &amp; Jennie Johnson See SW X N 1/2 1975</p> <p>Green Park Addn</p>	<p>S. E. of S. E. See next sheet</p> <p>Green Park Addn</p>

Scale—1 inch=300 Ft.

COUNTY \_\_\_\_\_

SECTION

8

TOWNSHIP

13

RANGE

6

Form 1—S.T.C. P. O. N.—BIRMINGHAM

<p>Perry Clyde Livingston + Wf Pt 1/2 - 1975 1976 1977</p> <p>N.W. of SW 4 N. B. Myrick Pt 7/8 in W/2 - 1975 1976 1977</p> <p>William Warren Johnson Pt 1/2 ac. - 1975 1976 1977</p> <p>Harmon Duke + Wf Pt 7.69 ac. - 1975 1976 1977 0.69 + 2.1 ac. - 1977</p> <p>Edwin L. Edwards Pt 1/2 - 1975 1976 1977</p> <p>Landon E. McWilliams + Wf (Pt W 2/4 NW 4) - 1975 1976 1977</p> <p>Ex 1/2 Edith Hagin Keenum Pt 42 2/5 ac. - 1975 1976 1977</p> <p>Edith Hagin Keenum 1977</p>	<p>G. W. Burns Jr + Wf 19 1/2 ac. - 1975 1976 1977</p> <p>N.W. of N.E. 4 Dorothy Wallace + Wf Pt 2 2/5 ac. - 1975 1976 1977</p> <p>Charlie O Duncan 3 1/2 ac. - 1975 1976 1977</p> <p>Ronald W. Johnson 3 1/2 ac. - 1975 1976 1977</p> <p>Mary E. Kimball 1975 1976 1977</p> <p>William Matt Finestone 1975 1976 1977</p> <p>Robert L. Patterson Jr 3 ac. - 1975 1976 1977</p> <p>William Orice Patterson 4 1/2 ac. - 1975 1976 1977</p> <p>Robert Bennington 1 1/2 ac. - 1975 1976 1977</p>
<p>Perry Clyde Livingston + Wf (150 x 170) - 1975 1976 1977</p> <p>N.W. of SW 4 N. B. Myrick Pt 7 ac. in W/2 - 1975 1976 1977</p> <p>William Warren Johnson Pt 1/2 ac. - 1975 1976 1977</p> <p>Harmon Duke + Wf Pt 7.69 ac. - 1975 1976 1977 0.69 + 2.1 ac. - 1977</p> <p>Edwin L. Edwards Pt 1/2 - 1975 1976 1977</p> <p>Landon E. McWilliams + Wf (Pt W 2/4 NW 4) - 1975 1976 1977</p> <p>Myron D. Newton 23 1/2 ac. - 1975 1976 1977</p> <p>William Warren Johnson Pt 1/2 ac. - 1975 1976 1977</p> <p>Harmon Duke + Wf Pt 2.1 ac. - 1977</p>	<p>Charles Jerry Brackett 1975 1976 1977</p> <p>Clarence J. Alexander 3 ac. - 1975 1976 1977</p> <p>Kenneth R. Patey + Wf 1977</p> <p>Brady W. Brown 1 ac. - 1975 1976 1977</p> <p>Alton C. Bryant 2 ac. - 1975 1976 1977</p> <p>Dennis E. Burgess (135 x 170) - 1975 1976 1977</p> <p>Randall C. Burgess + Wf 3 lots 1 1/2 ac. - 1975 1976 1977</p> <p>W W Burns 38 ac. - 1975 1976 1977</p> <p>Robert F. + Jennie Johnson 3 ac. - 1976 1977</p> <p>Thomas E. Hening 1975 1976 1977</p> <p>Lloyd L. Christopher + Wf (130' x 175') - 1975 1976 1977</p> <p>Willie Joe Huckabee 1975 1976 1977</p> <p>Lauri W. Devine 7 ac. - 1975 1976 1977</p> <p>Donald L. Kelley 1 ac. - 1975 1976 1977</p> <p>R A Darough 3 lots - 1975 1976 1977</p> <p>Jack + Joan Ford 3 lots - 1975 1976 1977</p> <p>H. O. Harren 6 ac. - 1975 1976 1977</p> <p>Don T. + Linda Griffin 4 1/2 ac. - 1975 1976 1977</p> <p>Martha Eulala Harris + Husband 6 ac. - 1975 1976 1977</p> <p>K. D. Roberts + Wf 1975 1976 1977</p> <p>Edith + Wf 1975 1976 1977</p> <p>Edith + Wf 1975 1976 1977</p>

Scale—1 inch = 300.00 Ft.

COUNTY

Edith K D Roberts + Wf Harris  
1977



SECTION 9

TOWNSHIP 13

RANGE 6

FORM 1-S.T.C.—ROBERTS & SON, BIRMINGHAM

<p>See next sheet N. W. of N. W.</p> <p>Devoont 1975 1976 1977</p> <p>1/2 int Robert Devoont 82</p> <p>Devoont 1975 1976 1977</p> <p>6 acs Rennie &amp; Phillips 1975 1976 1977</p> <p>Walter M. Rhodes 1/4 ac. 1975 3934 acs. 1976 1977</p> <p>1/2 int First Natl Bank Corsicana Texas 82</p>	<p>N. E. of N. W.</p> <p>1/2 int Robert Devoont 82</p> <p>Devoont 1975 1976 1977</p> <p>6 acs Rennie &amp; Phillips 1975 1976 1977</p> <p>Walter M. Rhodes 1/4 ac. 1975 3934 acs. 1976 1977</p> <p>1/2 int First Natl Bank Corsicana Texas 82</p>	<p>N. W. of N. E.</p> <p>Interling B. Vanow 1975 3 1/2 ac - 1976 (P 78.5 in W 1/2 9 N 1/2), 1977</p> <p>1/2 int Robert Devoont 82</p> <p>1/2 int First Natl Bank Corsicana, Texas 82</p> <p>1/2 int First Natl Bank Corsicana, Texas 82</p> <p>1/2 int First Natl Bank Corsicana, Texas 82</p>	<p>N. E. of N. E.</p> <p>Otto Balton Pt 1/2 ac 1975 1976 1977</p> <p>Raymond &amp; Lilla Nease Pt 4 acs 1975 1976 1977</p> <p>Ex Blk. Floraie M. Nick Pt 5 acs 1975 1976 1977</p> <p>Ex Blk. Floraie M. Nick Pt 25 acs 1975 1976 1977</p> <p>Ex Blk. Floraie M. Nick Pt 25 acs 1975 1976 1977</p>
<p>S. W. of N. W.</p> <p>W. W. Tarance 1975 2 acs 1976 1977</p> <p>Ex Blk. A. M. Martin 1975 1976 1977</p> <p>Ex Blk. A. M. Martin 1976 1977</p> <p>Mrs Estelle Wadsworth 6 acs 1975 1976 1977</p> <p>Ex Blk. Lovie Wadsworth 1975 2 acs 1976 1977</p> <p>Ex Blk. Lovie Wadsworth 1976 2 acs 1977</p> <p>Ex Blk. Lovie Wadsworth 1977</p>	<p>S. E. of N. W.</p> <p>C. F. Boyds 1975 Pt 1976 1977</p> <p>1977 D. Taunney Edwards Pt 1977</p> <p>W H &amp; Lois McCain 3 acs 1975 1976 1977</p> <p>W H &amp; Lois McCain 3 acs 1975 1976 1977</p> <p>James M Reich Pt 1975 1976 1977</p> <p>Ruth Hill Reich 3 acs 1975 1976 1977</p> <p>Ex Blk. A. M. Martin 1975 1976 1977</p> <p>Ex Blk. A. M. Martin 1976 1977</p> <p>Ex Blk. A. M. Martin 1977</p>	<p>S. W. of N. E.</p> <p>See next sheet</p> <p>1/2 int Robert Devoont 82</p> <p>1/2 int First Natl Bank Corsicana, Texas 82</p> <p>1/2 int First Natl Bank Corsicana, Texas 82</p> <p>1/2 int First Natl Bank Corsicana, Texas 82</p>	<p>S. E. of N. E.</p> <p>Otto Balton Pt 1/2 ac 1975 1976 1977</p> <p>Raymond &amp; Lilla Nease Pt 4 acs 1975 1976 1977</p> <p>Ex Blk. Floraie M. Nick Pt 5 acs 1975 1976 1977</p> <p>Ex Blk. Floraie M. Nick Pt 25 acs 1975 1976 1977</p> <p>Ex Blk. Floraie M. Nick Pt 25 acs 1975 1976 1977</p>
<p>N. W. of S. W.</p> <p>1/2 int Robert Devoont 82</p> <p>1/2 int First Natl Bank Corsicana Texas 82</p> <p>Hawthorne Place -16 14 acs City of Louisiana</p>	<p>N. E. of S. W.</p> <p>C. F. Boyds 1975 Pt 1976 1977</p> <p>1977 D. Taunney Edwards Pt 1977</p> <p>Hershel E. Weddington Pt 1/2 ac 1975 1976 1977</p> <p>Baron L. White Pt 1975 1976 1977</p> <p>1977 Lynn Barbara W Thompson Pt 1977</p> <p>Ex Blk. Mrs T. F. White 1975 1976 1977</p> <p>Ex Blk. Mrs T. F. White 1976 1977</p> <p>Ex Blk. Mrs T. F. White 1977</p> <p>6.99 acs. Fred A &amp; Carol Reid 1977</p>	<p>N. W. of S. E.</p> <p>See next sheet</p>	<p>N. E. of S. E.</p>
<p>S. W. of S. W.</p> <p>Billy H. Long 1975 5 acs 1976 1977</p> <p>1/2 int Robert Devoont 82</p> <p>1/2 int First Natl Bank Corsicana Texas 82</p>	<p>S. E. of S. W.</p> <p>Dwight Benson 1975 1 1/2 ac. 1976 1977</p> <p>Ex Blk. Mrs T. F. White 1975 1976 1977</p> <p>R. F. Myrick &amp; Wj Worsley 1975 4 acs 1976 1977</p> <p>Julius B. Walker 1975 6 acs 1976 1977</p> <p>J. Edwards Smith &amp; Wj. 5 acs 1975 1976 1977</p> <p>Baron L. White Pt 1975 1976 1977</p> <p>1977 Lynn Barbara W Thompson Pt 1977</p> <p>Hershel E. Weddington Pt 1/2 ac 1975 1976 1977</p> <p>Ex Blk. Mrs T. F. White 1975 1976 1977</p> <p>Ex Blk. Mrs T. F. White 1976 1977</p> <p>Ex Blk. Mrs T. F. White 1977</p>	<p>S. W. of S. E.</p> <p>See next sheet</p>	<p>S. E. of S. E.</p>

Baron R. Bender grass & bluebell 1/2 acs. 1977

Scale—1 inch=300 Ft.

COUNTY

SECTION

9

TOWNSHIP

13

RANGE

6

Form 1-S.T.C. P. O. - BIRMINGHAM

<p>W.W. Burns 1975 17.89 acres 1976 17.32 acres 1977</p> <p>Mrs. W.P. Clements 2 acres 1975 1976 1977</p> <p>Dr. W. + J. Dale Jones Lot 1975 1976 1977</p> <p>James D. Martin 78 ac. 1975 1976 1977</p> <p>F.H. Newton 1 acre 1975 1976 1977</p> <p>James L. Oglesby 10 acres 1975 1976 1977</p> <p>Harris Phillips 5 acres 1975 1976 1977</p> <p>Cherie Smith 2<sup>1/2</sup> acres 1975 1976 1977</p>	<p>NW of NW 4 Herald C Bloom 1975 Pt NW 1976 1977</p> <p>Jimmie L. Winn 1975 1 acre 1976 1977 Southside Home &amp; Garden Center, Inc.</p> <p>A.M. Martin 1975 Pt 19<sup>1/2</sup> acres - 1976 " 1977</p> <p>Joseph D. &amp; Virginia Lewis 1/2 acre (from W.W. Burns) 1977</p> <p>Leon Bryan Pt 35 acres 1975 1976 1977</p> <p>Tavia Higgins Pt 20 acres 1975 1976 1977</p> <p>James M. Rife Pt 1975 1976 1977</p> <p>Steele D. Vann Pt 18<sup>1/2</sup> acres 1975 1976 1977</p> <p>Darion L. White 1975 Pt 1976 1977</p> <p>John W. Brown &amp; Katie Ann Brown 314 acres 1976 1977</p> <p>John P. &amp; Brenda M. White Pt 11 acres 1976 1977</p> <p>Ex. 88 John Johnson 1975 Pt 3<sup>1/2</sup> acres 1976 John Johnson Pt 3<sup>1/2</sup> acres Ex. 88 John Johnson 1977</p>

Scale-1 inch = 300.00 Ft.

COUNTY

SECTION

9

TOWNSHIP

13

RANGE

6

Form 1-S.T.C. P. O. BOX - BIRMINGHAM

<p><i>NE of Sec 4</i></p> <p>C. F. Boyd &amp; wife 1975 Pt 1976 1977</p> <p>William L. Smith 1975 Pt 1976 1977</p> <p>Herschell E. Weddington 1975 Pt 1976 1977</p> <p>Gordon L. White 1975 Pt 1976 1977</p> <p><i>EX 1/4</i> John Johnson 1975 Pt 332 acs 1976 EX 3/4 1977-EX 2/4</p> <p><i>EX 1/4</i> Mrs T. F. White 1975 Pt of 11 acs 1976 1977</p> <p><i>EX 1/4</i> John Johnson 1975 Pt 332 acs 1976 EX 3/4 1977-EX 2/4</p>	<p><i>Devoant + Devoant</i> 1975 1976 1977</p> <p><i>Devoant + Devoant</i> 1975 1976 1977</p> <p>Leonard O. Behanman 1975 Pt 1976 1977</p> <p>35 acs Bryan 1975 Pt 1976 1977</p> <p>Walter Boatman &amp; wife 1976</p> <p>Clarde F. Dunn 1975 Stops 1976 1977</p> <p>Mary E. Epps 1975 Pt 1976 1977</p> <p>9 acs W. H. Smith 1975 1976 1977</p> <p><i>EX 1/4</i> W. H. Smith 1975 8 acs 1976 1977</p> <p>1 acs Egbert H. Smith 1975 1976 1977</p> <p>3 acs Derry &amp; Patay Vice 1975 1976 1977</p>
<p><i>SW of Sec 4</i></p> <p>Lois Payne 1975 1 acs 1976 Lois Payne &amp; family 1977</p> <p>William L. Smith 1975 Pt 1976 1977</p> <p>Herschell E. Weddington 1975 Pt 1976</p> <p>Kelly White 1975 Pt of 13 acs 1976 1977</p> <p><i>EX 1/4</i> Mrs T. F. White 1975 Pt of 11 acs 1976 1977</p> <p>Lynn &amp; Barbara W. Thompson 1975 1976 1977</p>	<p><i>Devoant + Devoant</i> 1975 1976 1977</p> <p><i>SE of Sec 4</i> - South Point Estate unit 2</p> <p>Mary E. Epps 1975 Pt 1976 1977</p> <p>Olin McKiver 1975 9 acs 1976 1977</p> <p>William L. Smith 1975 Pt 1976 1977</p> <p>Herschell E. Weddington 1975 1 acs 1976 1977</p>

Scale-1 inch = 300.00 Ft.

COUNTY





SECTION 18

TOWNSHIP 13

RANGE 6

Form 1-S.T.C. P. & M. - MINNESOTA

James Curtis Bahannon <sup>SW of SW</sup>  
4<sup>09</sup> acs 1975 T. B. Parker  
pt 5<sup>09</sup> acs 1976 Pt 1 acre 1976  
1977

Claude F. Dunn 1975  
17 acs + lot 1976  
1977  
Ex Abs  
Q. C. Bahannon 1975  
2 acs 1976  
Ex Abs Q. C. Bahannon 1976 - Ex Abs A. C. Bahannon  
18 acs 1977

Mary P Epp 1975  
pt 1976  
1977  
Ex Abs  
Emma Lou Little 1975  
pt 1976  
Emma Lou Little 1977

John W. Little  
Pt 1 acre 1975  
1976 - Alfred C. Bahannon & Ruby M. Bahannon 1977

C J McBurnett + w/ Varice H.  
1975  
1976  
1977

Billy A. Parker 1975  
2 acs - (see James Curtis Bahannon) No 11<sup>00</sup>  
1976

Dallas M. Parker 1975  
2 acs - No 11<sup>00</sup>  
1976  
Dallas M. Parker 1977  
" 2 acs - "

Scale—1 inch = 300.00 Ft.

COUNTY \_\_\_\_\_

SECTION 11

TOWNSHIP 13

RANGE 6

FORM 1—S.T.C.—ROBERTS & SON, BIRMINGHAM

<p>N. W. of N. W. Ala Power Co 75 26 1975 1976 1977</p> <p>© Keris Curt School of Beauty Inc Pr 1975 1976 1977</p> <p>(Sicut Property #172)</p>	<p>Ala Property Co. 1974 1975 1976 1977</p> <p>N. E. of N. W. Sicut Property #172</p>	<p>N. W. of N. E.</p> <p>Ala Property Co. 1974 1975 1976 1977</p> <p>N. E. of N. E.</p> <p>Nellie J. Cassiter et al 1975 1976 1977</p> <p>Pr Robert Thomas Cassiter 1975 1976 1977</p>	<p>S. W. of N. W. Wesley W. West 1974 1975 1976 1977</p> <p>J. L. Robinson 1975 25 acres</p> <p>Ex Ab J. L. Robinson 1976 25 acres 1977</p> <p>Pr J. L. Robinson 1977</p> <p>W. L. Swindell et al - E. E. Margaret Swindell 1975 15 acres 1976 14 acres 1977</p>	<p>Ala Property Co. 1974 1975 1976 1977</p> <p>S. E. of N. W.</p>	<p>Ex Ab S. W. of N. E. Carl Hudson 1975</p> <p>Ex Ab Carl Hudson 1976 1977</p>	<p>S. E. of N. E. Harold D. &amp; Ruth Hamblin 18.3 acres 1975 1976 1977</p> <p>George W. &amp; Joyce H. Hudson 1975 1976 1977</p> <p>Ex Ab Carl Hudson 1975 Pr</p> <p>Ex Ab Carl Hudson 1976 Pr 1977</p>
<p>N. W. of S. W. Ala Property Co. 1974 1975 1976 1977</p> <p>W. L. Miller all 1975 1976 1977</p>	<p>Ex Ab N. E. of S. W. Carl Hudson 1975</p> <p>Ex Ab Carl Hudson 1976 1977</p>	<p>N. W. of S. E.</p> <p>Ex Ab Carl Hudson 1975 Pr</p> <p>Ex Ab Carl Hudson 1976 Pr</p> <p>Ex Ab Carl Hudson 1977</p>	<p>N. E. of S. E. George W. &amp; Joyce H. Hudson Pr 1975 1976 1977</p>			
<p>S. W. of S. W. Chas. Howard 1975 1976 1977</p> <p>197 70 acres W. L. Miller 1975 1976 1977</p>	<p>S. E. of S. W.</p>	<p>W. L. Miller S. W. of S. E. 1975 1976 1977</p>	<p>S. E. of S. E. Carl Hudson 1975 10 acres 1976 1977</p> <p>George W. &amp; Joyce H. Hudson Pr 1975 1976 1977</p> <p>Ex Ab Carl Hudson 1975 Pr</p> <p>Ex Ab Carl Hudson 1976 Pr</p> <p>Ex Ab " " 1977</p>			

Scale—1 inch=300 Ft.

COUNTY \_\_\_\_\_

SECTION 12

TOWNSHIP 13

RANGE 6

FORM 1—S.T.C.—ROBERTS & SON, BIRMINGHAM

<p>N. W. of N. W.</p> <p><i>Nellie Jo Lanette Etal</i> 1975 1976 1977</p> <p><i>Robert Thomas Lanette</i> 1975 1976 1977</p>	<p>N. E. of N. W.</p> <p><i>Nellie Jo Lanette</i> 1975 1976 1977</p> <p><i>Robert Thomas Lanette</i> 1975 1976 1977</p>	<p>N. W. of N. E.</p> <p><i>Raymond H. Scott</i> 1975 1976 1977</p> <p><i>Robert Cecil Holmes + Robby Robert Holmes 1977</i> 1975 1976 1977</p>	<p>N. E. of N. E.</p> <p><i>Raymond H. Scott</i> 1975 1976 1977</p> <p><i>Robert Cecil Holmes + Robby Robert Holmes 1977</i> 1975 1976 1977</p>
<p>S. W. of N. W.</p> <p><i>Nellie Jo Lanette Etal</i> 1975 1976 1977</p> <p><i>Robert Thomas Lanette</i> 1975 1976 1977</p>	<p>S. E. of N. W.</p> <p><i>Alabama Equity Company</i> 1975 1976 1977</p> <p><i>Joe Rogu Smith</i> 1975 1976 1977</p> <p><i>Robert Thomas Lanette</i> 1975 1976 1977</p>	<p>S. W. of N. E.</p> <p><i>Nellie Jo Lanette</i> 1975 1976 1977</p> <p><i>Robert Thomas Lanette</i> 1975 1976 1977</p>	<p>S. E. of N. E.</p> <p><i>Raymond H. Scott</i> 1975 1976 1977</p>
<p>N. W. of S. W.</p>	<p>N. E. of S. W.</p> <p><i>County Line</i></p> <p><i>Calhoun County</i></p>	<p>N. W. of S. E.</p>	<p>N. E. of S. E.</p>
<p>S. W. of S. W.</p>	<p>S. E. of S. W.</p>	<p>S. W. of S. E.</p>	<p>S. E. of S. E.</p>

Scale—1 inch=300 Ft.

COUNTY \_\_\_\_\_

SECTION 14

TOWNSHIP 13

RANGE 6

FORM 1—S.T.C.—ROBERTS & SON, BIRMINGHAM

<p>Chas. O Howard N. W. of N. W. Pt 1975 1976 1977</p> <p>Clifford DeJohnson &amp; Wg. 138 ac. 1975 1976 1977</p>	<p><i>Amie Striffin Campbell Plat</i> N. E. of N. W. Chas O Howard Pt 1975 1976 1977</p> <p><i>62 acres (part of strip) W.D. Miller 1975 1976 1977</i></p>	<p>Chas. O. Howard N. W. of N. E. 15 acs 1975 1976 1977</p>	<p>W D Miller 25 acs 1975 all 1976 1977</p> <p>N. E. of N. E.</p>
<p>S. W. of N. W.</p>	<p><i>Amie Striffin Campbell Plat</i> S. E. of N. W.</p>	<p>Chas. O Howard Pt 1975 1976 1977</p> <p>S. W. of N. E.</p>	<p>S. E. of N. E. Elmo Robinson all 1975 1976 1977</p>
<p>N. W. of S. W. The Gray Bros. Cooperative Corp. all 1975 D. GATERA, Inc 1976 1977</p>	<p>The N. E. of S. W. The Gray Bros. Cooperative Corp. 1975 D. GATERA, Inc 1976 1977</p>	<p>N. W. of S. E.</p>	<p>N. E. of S. E. Elmo Robinson all 1975 1976 1977</p>
<p>S. W. of S. W. The Gray Bros. Cooperative Corp. 1975 D. GATERA, INC 1976 1977</p>	<p>S. E. of S. W. The Gray Bros. Cooperative Corp. 1975 D. GATERA, INC 1976 1977</p>	<p>S. W. of S. E.</p>	<p>S. E. of S. E. Elmo Robinson all 1975 1976 1977</p>

Scale—1 inch=300 Ft.

COUNTY \_\_\_\_\_

<p>N. W. of N. W. <i>Ala Property Co</i> 1974 1975 1976 1977</p> <p><i>all</i> <i>Lewis M. Scaggs</i> 1975 1976 1977</p>	<p>N. E. of N. W. <i>Ala Property Co</i> 1974 1975 1976 1977</p>	<p>N. W. of N. E.</p>	<p>N. E. of N. E.</p>
<p><i>Galwood Unit #1</i> F-10</p> <p>S. W. of N. W. <i>Ala Property Co</i> 1974 1975 1976 1977</p> <p><i>Julius B. Swann Jr &amp; David Spiesberg</i> 1975 1976 1977</p>	<p>S. E. of N. W. <i>Ala Property Co</i> 1974 1975 1976 1977</p>	<p>S. W. of N. E.</p> <p><i>Alice Griffin Congl Res</i></p>	<p>S. E. of N. E.</p>
<p>N. W. of S. W. <i>Ala Property Co</i> 1974 1975 1976 1977</p> <p><i>Paul O. Berg &amp; wife</i> 1976 1977</p> <p><i>Marvin V. Keenon Jr &amp; wife</i> 1976 1977</p> <p><i>B B Wesson</i> all 1975 1976 1977</p> <p><i>Marvin V. Keenon Jr</i> 1976 1977</p> <p><i>5 acres in SW 1/4</i> 1976 1977</p>	<p>N. E. of S. W. <i>Judge Land Bldg</i> 1/2 int 1974 1975 1976 1977</p> <p><i>Paul O. Berg &amp; wife</i> 1976 1977</p> <p><i>Benny J. Brown</i> 1977</p>	<p>N. W. of S. E. <i>Judge Land Bldg</i> 1/2 int 1974 1975 1976 1977</p> <p><i>B B Wesson</i> 1975 1976 1977</p> <p><i>Benny J. Brown</i> 1977</p> <p><i>Alice Griffin Congl Res</i></p>	<p>N. E. of S. E.</p>
<p>S. W. of S. W. <i>Judge Land Bldg</i> 1/2 int 1974 1975 1976 1977</p> <p><i>W B Jones</i> 14 1/2 acres 1975 1976 1977</p> <p><i>B B Wesson</i> 1975 1976 1977</p> <p><i>Adell Lane Griffin &amp; John C. Griffin Jr</i> 1975 1976 1977</p> <p><i>Kenneth Wayne Bahannon &amp; Charlotte Bahannon</i> 1977</p> <p><i>Marvin V. Keenon Jr &amp; wife</i> 1976 1977</p> <p><i>5 acres in SW 1/4</i> 1976 1977</p> <p><i>10 acres in SW 1/4</i> 1976 1977</p>	<p>S. E. of S. W.</p> <p><i>Benny J. Brown</i> 1977</p> <p><i>B B Wesson</i> all 1975 1976 1977</p> <p><i>Marvin V. Keenon Jr &amp; wife</i> 1976 1977</p>	<p>S. W. of S. E.</p> <p><i>O. B. W. J. Mozley</i> 1976</p> <p><i>6 acres</i> <i>O. B. W. J. Mozley</i> 1976 1977</p>	<p>S. E. of S. E.</p> <p><i>all</i> <i>B B Wesson</i> 1975 1976 1977</p> <p><i>Benny J. Brown</i></p>

SECTION 16

TOWNSHIP 13

RANGE 6

FORM 1—S.T.C.—ROBERTS & SON, BIRMINGHAM

<p>N. W. of N. W.</p> <p>McDonald Farms #-24</p>	<p>N. E. of N. W.</p>	<p>N. W. of N. E.</p> <p>William L Smith 1975 1976 1977</p>	<p>N. E. of N. E.</p>
<p>S. W. of N. W.</p> <p>James H Haithcock &amp; wife Pt 19 acres 1975 1976 1977</p> <p>Shirley F. King 1975 1976 1977</p>	<p>S. E. of N. W.</p> <p>40 acres Haskell E. Weddington 1975 1976 1977</p> <p>Kay Bille 1975 1976 1977</p> <p>Pt 9 3/4 acres Robert Roberts &amp; Catherine 1977</p> <p>7 acres Jack Adams &amp; Wf Virginia 1975 1976 1977</p> <p>15 acres William L Smith 1975 1976 1977</p> <p>Pt 9.05 acres 1977 Pt of Adams.</p>	<p>S. W. of N. E.</p> <p>William L Smith 1975 1976 1977</p>	<p>S. E. of N. E.</p> <p>Dated Wood #1 E-70</p> <p>Henry W Smith 20 acres 1975 1976 1977</p> <p>Julius S. Swann Jr &amp; Bond Spivey 20 acres 1975 1976 1977</p> <p>Jackson E. Peace &amp; wife 3 acres - 1976 1977</p>
<p>N. W. of S. W.</p> <p>James H Haithcock &amp; wife Pt 19 acres 1975 1976 1977</p> <p>Gerald F. Little 1 acre 1975 1976 1977</p>	<p>N. E. of S. W.</p> <p>Allen McCaghen 7 acres 1975 1976 NOTE</p> <p>Kay Bille 1975 1976 1977</p> <p>Pt 7.20 acres Robert Roberts &amp; Catherine 1977</p> <p>Shirley F. King 1975 1976 1977</p>	<p>N. W. of S. E.</p> <p>Henry W Smith Pt 19 75 1975 1976 1977</p> <p>Smith East To Southside I-74</p>	<p>N. E. of S. E.</p> <p>Fed Land Bonds 1/2 Int Pt 1974 1975 1976 1977</p> <p>S. B. Wesson Pt 31 1/2 acs. 1975 Pt 30 2/3 acs 1976 1977</p> <p>Robert B. Lovvorn &amp; Nancy 1/2 acre 1977</p> <p>Dary B. Brinkbeck &amp; Kirkland 78/1000 acs. 1976 1977</p> <p>William E. Roshard &amp; wife Pt 1977</p>
<p>S. W. of S. W.</p> <p>Benny B. Brown 24 75 1976 1977</p>	<p>S. E. of S. W.</p>	<p>S. W. of S. E.</p> <p>Henry W Smith Pt 1975 1976 1977</p> <p>W. P. Snyder 8 1/2 acs. 1975 1976 1977</p> <p>7309 W Snyder 1977</p> <p>Leonard H. Kersey &amp; wife 13 acs. 1977</p>	<p>S. E. of S. E.</p> <p>Fed Land Bonds 1/2 Int Pt 1974 1975 1976 1977</p> <p>(Smith East To Southside) I-74</p> <p>S. B. Wesson Pt 31 1/2 acs - 1975 Pt 30 - 1976 1977</p> <p>Hambin B. Gray &amp; Dorothy Gray Pt 1977</p> <p>William E. Roshard &amp; wife Pt 1977</p>

Scale—1 inch=300 Ft.

COUNTY \_\_\_\_\_

SECTION 17

TOWNSHIP 13

RANGE 6

FORM 1—S.T.C.—ROBERTS & SON, BIRMINGHAM

<p>N. W. of N. W. <sup>1</sup> Lealie Hoffman LTD 19 75 19 76 19 77</p>	<p>N. E. of N. W.</p>	<p>N. W. of N. E. <i>See next sheet</i></p>	<p>N. E. of N. E.</p>
<p>S. W. of N. W. Carey Broughton 1975 1976 1977 Dennis W &amp; Kay B. Hoffman 1975 1976 1977 Ex Ab Mrs D. H. Hood 1975 34 1/2 acres Ex Ab Mrs D. H. Hood 1976 34 1/2 acres Ex Ab Mrs D. H. Hood 1977</p>	<p>S. E. of N. W. <sup>1/2 of Section</sup> <i>west</i> Ex Ab Mrs D. H. Hood 1975 Ex Ab " 1976 Ex Ab Mrs D. H. Hood 1977</p>	<p>S. W. of N. E. <i>See next sheet</i></p>	<p>S. E. of N. E.</p>
<p>N. W. of S. W. <i>west</i> 19 75 19 76 19 77 37 acres Pt 1/2 of N/2 G. W. Broughton Jr 19 75 19 76 19 77 N/2 of N/2 40 acres J. O. Broughton 19 75 19 76 19 77</p>	<p>N. E. of S. W.</p>	<p>N. W. of S. E. <i>See next sheet</i></p>	<p>N. E. of S. E.</p>
<p>S. W. of S. W. C R. Christopher 1975 7 2/3 acres 1976 1977 Howard R &amp; Lloyd Lee Christopher 1975 3 acres 1976 1977 Mason &amp; Shuns w/ Nancy 1975 1 acre 1976 1977 Daniel L Owens Pt 2 acres 1975 1976 1977 Ex Ab Larry Keith &amp; Carolyn Hood 1975 Pt 1 acre 1976 1977 G. F. Hardin 1975 5 acres " 1976 Ex Ab G. F. Hardin 1977 D-105 Ex Ab Fred H. Little 1975 10 2/3 acres Ray Little 1976 10 2/3 acres Ex Ab Fred H. Little 1977</p>	<p>S. E. of S. W. D-105 <i>See next sheet</i></p>	<p>S. W. of S. E.</p>	<p>S. E. of S. E. Benny &amp; Brown 1975 1976 1977</p>

Scale—1 inch=300 Ft.

COUNTY \_\_\_\_\_

SECTION 17

TOWNSHIP 13

RANGE 6

Form 1-S.T.C. P. S. N. - BIRMINGHAM

<p> <i>North of NE</i>            Dale Boyd 1975            9 acre            Edward &amp; Elizabeth Wadwell            1976            93 acre            1977            William C &amp; Maline Chandler            1 3/4 acres            1975            1976            1977            Edward C. Daugherty            1/2 ac            1975            1976            1977            Ronald H. Haloway &amp; WJ            35 acre            1975            1976            1977            James W Jones, Jr &amp; WJ            5 acres            1975            1976            1977            Mrs Clarence Kiegore            2 acres            1975            1976            1977            Biery B &amp; Mary E. Noah            1/2 acre            1975            1976            1977            Jimmy Ray Griffin            1977         </p>	<p> <i>North of NE 4</i>            Charles O. Bunn            5 acres            1975            1976            1977            Walter J. Radney            1 acre            1975            1976            1977            John M. Samples            1 acre            1975            1976            1977            Thomas &amp; Mattie Samples            1 acre            1975            1976            1977            Partis Snyder "Est"            Pt of 35 acres            1975            1976            1977            Jimmy Earl Woodward            1 acre            1975            1976            1977            Lewis M. Cochran            1 acre            1975            1976            1977            Lewis M Cochran            1 acre            1977            Mr. M. Woodward            3 acres            1975            1976            1977            M B Woodward            3 acres            1976            1977            M B Woodward            3 acres            1977            Daniel T. Smith            3 1/2 acres            1976            1977            W. D. Smith Sr            14 acres            1976            1977            C. H. Waizer            2 acres            1975            1976            1977            C H Waizer            2 acres            1976            1977            C H Waizer            2 acres            1977         </p>
<p> <i>South of NE</i>            Aaron W. Cochran            2 acres            1975            1976            Aaron W Cochran &amp; Geneva            3 acres            1977            Fred Griffin            1975            Ex Bk            Fred Griffin            1976            Fred Griffin            1977            E. F. Smith            1 1/2 acres            1975            1976            1977            Partis Snyder Est            Pt of 35 acres            1975            1976            1977            Mrs Clarence Kiegore            Pt 16 acres            1975            Mrs Clarence Kiegore            Pt 16 acres            1976            Mrs Clarence Kiegore            Pt 16 acres            1977         </p>	<p> <i>South of NE 4</i>            Bart Batton            16 acres            1975            Bart Batton            16 acres            1976            Bart Batton            16 acres            1977            Thomas W Batton            3 acres            1975            1976            1977            Charles &amp; Shirley Clauger            1 acre            1975            2 acres - (Ex Bk)            1976            1977            Aaron W. Cochran            5 acres            1975            1976            Peggy C McLaughlin &amp; L. S. McLaughlin            1977            Ruby Crowe            1 acre            1975            1976            1977            M. B. Myrick            Pt of 30 acres            1975            1976            1977            Ex Bk            Edw. E. Rieb            1975            Pt of 5 acres            1976            Ex Bk            Edw. E. Rieb            1976            Pt of 3 1/2 acres            1977            Ex Bk            Edw. E. Rieb            1977            Pt of 30 acres            Earl G. Jordan Sr            1/2 acre            1976            1977         </p>

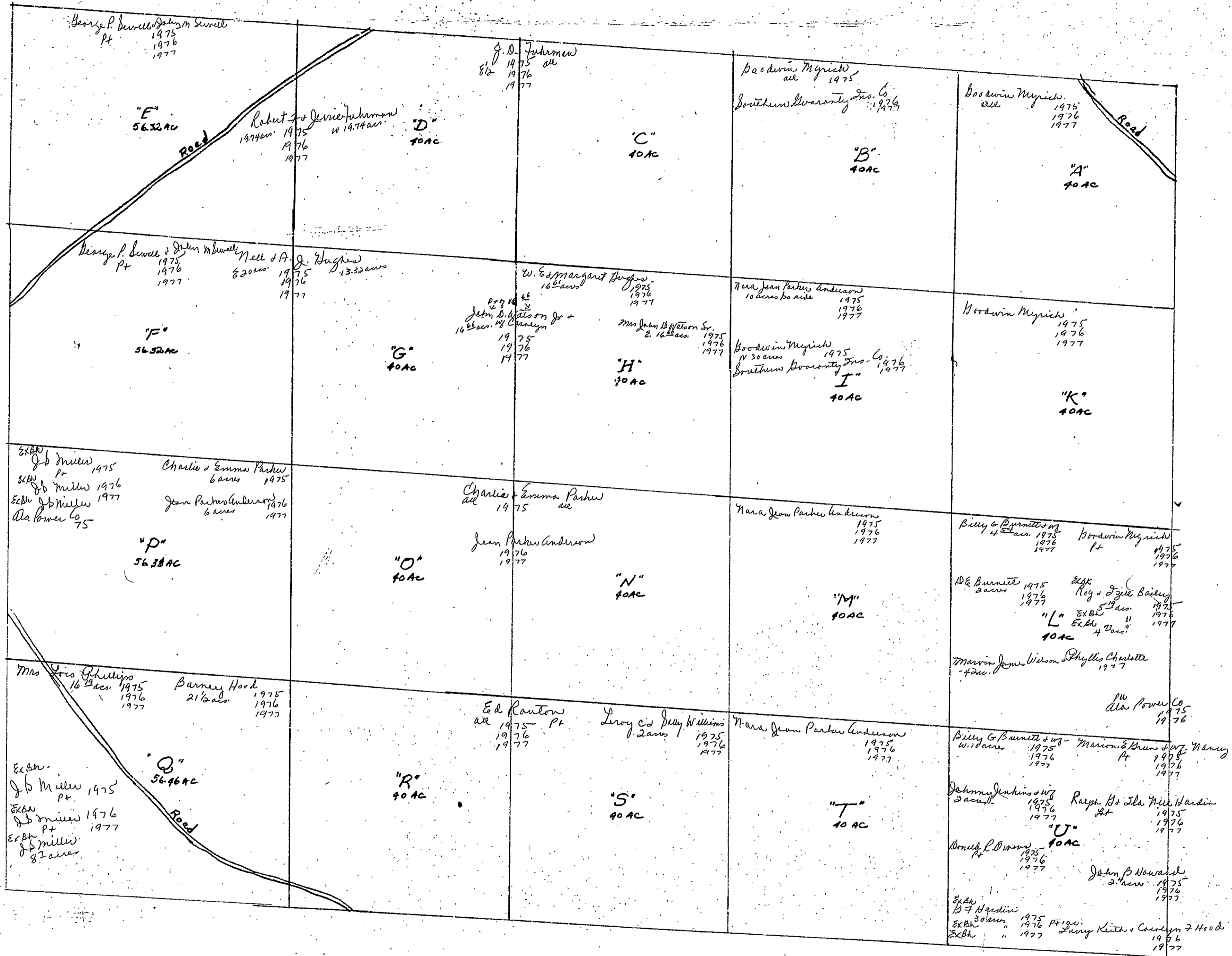
Scale—1 inch = 300.00 Ft.

COUNTY



<p style="text-align: center;">NW of SE 4</p> <p>Arnon W. Cochran 1975 1/2 acre 1976 1977 Ex Ab Arnon Cochran &amp; Kinney 1977</p> <p>Fred Buffin 1975 1 acre 1976 1977 Ex Ab Fred Buffin 1977</p> <p>Alvis J. Hill 1975 3/4 acre 1976 1977 Madeline Jay &amp; Davis 1976 3/4 acre " 1977</p> <p>Betty J. Hill 1975 4 1/2 acres 1976 1977</p> <p>Robert E. Kenyon 1975 2 acres 1976 1977</p> <p>Emory Mullinax 1975 1 1/2 acres 1976 1977</p> <p style="text-align: center;">T W Mc Truckin Jr + WJ Linn 1975 1976 1977</p> <p style="text-align: center;">E B Snyder Sr 8 1/2 acres 1975 8 1/2 + 1 1/4 acres 1977</p> <p style="text-align: center;">E B Snyder 1 1/4 acres 1975</p> <p style="text-align: center;">Ex Ab Mrs Clarence Kelley Pt of 16 acres " 1976 Ex Ab " " 1977</p> <p style="text-align: center;">BENNY J. BROWN 9.6K. - 1975 1976 1977</p>	<p style="text-align: center;">NE of SE 4</p> <p>Arnon W Cochran 1975 3 1/2 acres 1976 1977 Arnon W Cochran &amp; Kinney 1977</p> <p>Ruby Crowe 1975 1 acre 1976 1977</p> <p>Betty J. Hill 1975 19 acres 1976 1977</p> <p>N. B. Myrick Pt 3 acres 1975 1976 1977</p> <p>Ex Ab Albert Rich 1975 4 1/2 acres Ex Ab Albert Rich 1976 3 1/2 acres Ex Ab Albert Rich 1977 3 acres</p> <p>BENNY J. BROWN 20K. - 1975 1976 1977</p>
<p style="text-align: center;">SE of SW</p> <p>Clarence A. Kennedy 1975 2 acres 1976 1977</p> <p>Thurman F. Wray 1975 1 acre 1976 1977</p> <p>Robert H &amp; Betty Sue Beggs 1975 1 acre 1976 1977 Ex Ab B. Dwight Hood 1975 2 acres 1976 1977 Ex Ab B. Dwight Hood 1977</p> <p>Hugh S. Clay 1975 (132' x 103.2') 1976 1977</p> <p>R. B. Johnson 1975 6 1/2 acres 1976 1977</p> <p>Fred H. Little 1975 1 3/4 acres 1976 1977</p> <p>William Price Patterson 1975 1 1/2 acres 1976 1977</p> <p>Mr. Gladys Linn 1975 3 acres 1976 1977</p>	<p style="text-align: center;">SW of SE 4</p> <p>Jerry A &amp; Esther Barnett 1975 3 1/2 acres 1976 1977</p> <p>Benny J. Brown 1975 23 1/2 acres 1976 1977</p> <p>W. S. Bellard 1975 2 acres 1976 1977</p> <p>A. D. Jennings 1975 4 1/2 acres 1976 1977</p> <p>Mrs Grace J. Brown 1975 1 1/2 acres 1976 1977 Ex Ab Mrs Grace J. Brown 1977</p>

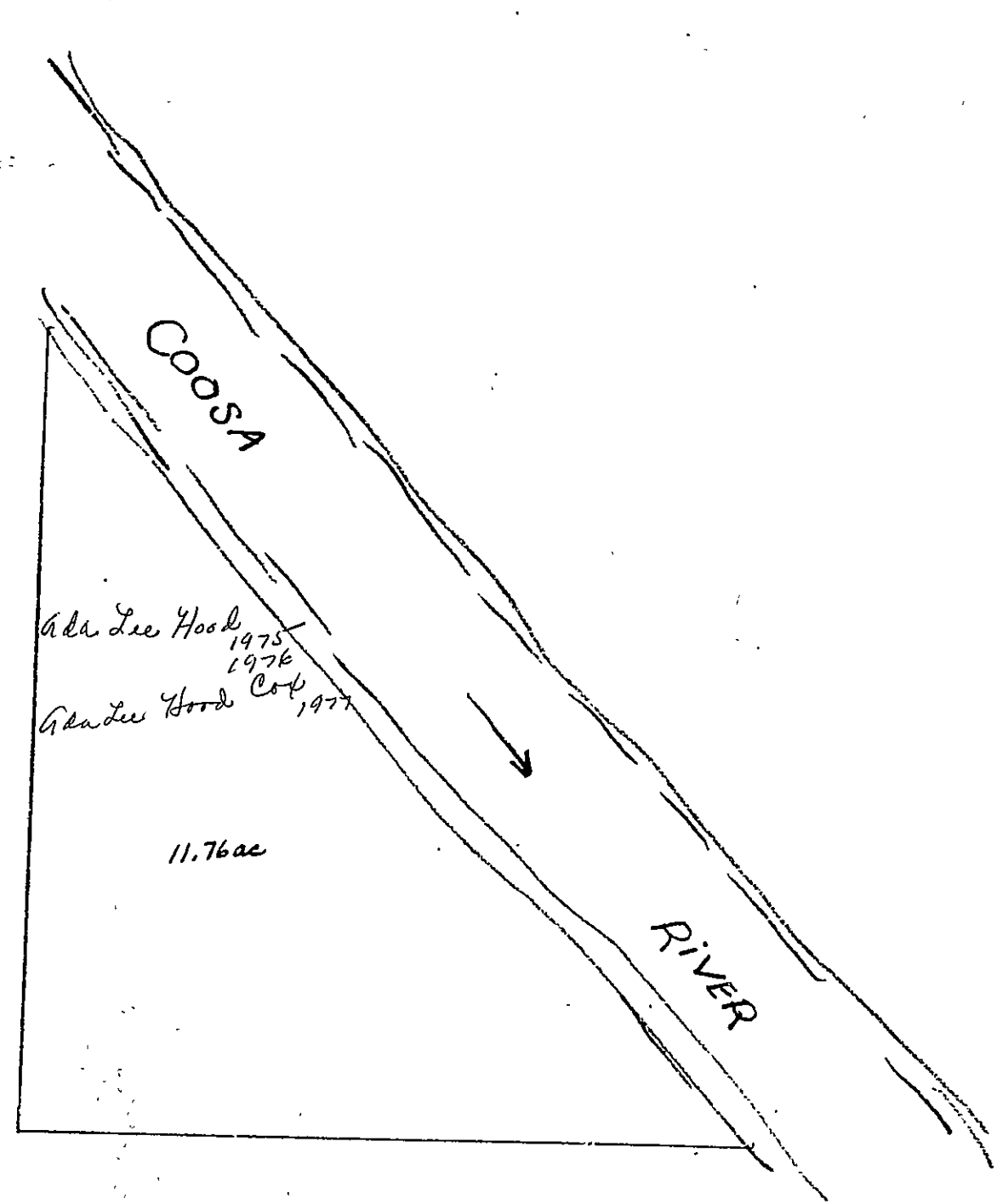
# Section 18 Township 13 Range 6



16.19  
21.30  
37.49  
8.70  
46.19

Sec 18-13-6

Section 19 Township 13 Range 6



Sec 19-13-6



SECTION

20

TOWNSHIP

13

RANGE

6

FORM 1—S.T.C.—ROBERTS & SON, BIRMINGHAM

<p>N. W. of N. W.</p> <p>Hays Howells 1975 1976 1977</p>	<p>N. E. of N. W. see next sheet</p>	<p>N. W. of N. E. Mrs. Jean Parker Anderson 1975 1976 1977</p>	<p>N. E. of N. E.</p>
<p>S. W. of N. W.</p> <p>G. L. Parker 1975 1976 1977</p>	<p>S. E. of N. W.</p>	<p>S. W. of N. E. T. W. McMillin 2 1/2 acs. 1975 James W. &amp; Linda B. Hopper (Lot 120 X 200) 1975 1976 1977</p> <p>Williams Betty Lynn 1975 1976 1977</p> <p>Larry Eugene Proctor (116 1/2 acs) 1975 1976 1977</p> <p>J. L. Owens 9 acs 1975 1976 1977</p> <p>J. L. Owens 3 acs 1975 1976 1977</p> <p>James &amp; Betty Brantley 3 acs 1977</p> <p>Ex. Bk. G. B. Kinross &amp; W. J. 1 1/3 acs 1975 Ex. Bk. " 1976 Ex. Bk. G. B. Kinross 1977 1 3/4 acs.</p>	<p>S. E. of N. E.</p> <p>J. L. Owens all 1975 1976 1977</p>
<p>N. W. of S. W.</p> <p>Thomas &amp; Penicost 1 1/2 acs - 1975 1976 1977</p>	<p>N. E. of S. W. Ex. Bk. Roy Woods 40 1975 Ex. Bk. " 1976 2 acs Roy &amp; Woods Transferred Ex. Bk. " 1977</p> <p>20 acs Ed Roy Rautow Jr. 1975 1976 1977</p> <p>PA Ala Power Co 75 76</p>	<p>N. W. of S. E.</p> <p>see next sheet</p>	<p>N. E. of S. E.</p> <p>J. Leon Owens all 1975 1976 1977</p> <p>Ala Power Co PT 1975</p>
<p>S. W. of S. W. Riverina Estates II I-44</p> <p>Riverina Estates, Inc. 1975 1976</p> <p>Ala Power Co 75 76</p> <p>B. W. Jones 4 1/2 acs 1977</p> <p>see next sheet</p> <p>Riverina Estates I - H-106</p>	<p>S. E. of S. W. Woodland Hills #1 78 55. H-121 Woodland Hills #1 I-17</p>	<p>S. W. of S. E. Woodland Hills Addn to 55 H-121 Woodland Hills #1 I-17</p> <p>Andrew W Jackson 2 1/2 acs - 1975 1976</p> <p>Clude &amp; Betty Mizell 2 acs 1977</p> <p>Fallon W Martin PT 1975 1976 1977</p> <p>Jim Myrnat + John Gilchrist 4 1/2 acs 1975 1976 1977</p>	<p>S. E. of S. E.</p> <p>J. Leon Owens all 1975 1976 1977</p>

Scale—1 inch=300 Ft.

COUNTY

SECTION 20

TOWNSHIP 13

RANGE 6

Form 1-S.T.C. P. O. H. - BIRMINGHAM

<p>Harvey A. Gurneathy 1975 4 3/4 acres 1976 1977</p> <p>NE 1/4 SW 4</p> <p>Mrs Estelle Cleveland 1975 4 acres 1976 1977</p> <p>Ex. St. Mrs Estelle Cleveland 1976 1977</p> <p>Ex. St. "</p> <p>Jimmy Gurneathy 1975 1/2 acre 1976 1977</p> <p>Elizabeth Nunnally 1977</p> <p>Minnie Pearl Cleveland 1975 1/2 acre 1976 1977</p> <p>Larry D. Adams 1975 (150' x 135') 1976 1977</p> <p>Mrs Clara L. McBurnie 1975 1 acre 1976 1977</p> <p>C. C. Baker &amp; Maithas 1975 2 1/2 acres 1976 1977</p> <p>Ex. St. B. B. Spurlock 1977</p> <p>Donald Roy Stephens 1975 1/2 acre 1976 1977</p> <p>Elizabeth Hogan 1977</p> <p>J. W. Bolton 1975 2 acres 1976 1977</p> <p>Ronald Wayne Horne 1975 .6 acre 1976 1977</p> <p>Robert A. &amp; Agnes Hughes 1976 1977</p> <p>Billy D. Vinson 1975 2 1/2 acres 1976 1977</p> <p>Robert &amp; Dorothy Vinson 1975 9 acres 1976 1977</p>	<p>Harvey A. Gurneathy 1975 2 acres 1976 1977</p> <p>Bernad Waches 1975 (165' x 264') 1976 1977</p> <p>Mark Yancey 1975 2 acres 1976 1977</p> <p>Ex. St. Roy L. Wood &amp; Wg 1975 2 acres 1976 See N 1/2 x SW 4</p> <p>Chas R. Christopher, Jr &amp; Wg 1975 Lot 1976 Eunice Christopher 1977</p> <p>NE 1/4 SE 4</p>
<p>Arthur E. Harris 1975 Lot 1976 1977</p> <p>Donald B. Jergel &amp; Charmine 1977</p> <p>Felton W. Martin 1975 1/2 acre 1976 1977</p> <p>Ola Lee &amp; Betty Mize 1975 2 3/4 acres 1976 1977</p> <p>Hazel Shirley 1975 2 acres 1976 1977</p> <p>SE 1/4 SW 4</p> <p>Riverview Estates Inc 1975 5 1/2 acres 1976 1977</p> <p>Ex. St. "</p> <p>Rose B. Griffith, Jr 1975 1 1/2 acres 1976 1977</p> <p>AP Co 76</p> <p>Riverview Est II 2</p>	<p>John W. Christopher 1975 2 1/2 acres 1976 1977</p> <p>James W. &amp; Linda S. Popp 1975 1976 1977</p> <p>William L. Gaither 1975 1/2 acre 1976 1977</p> <p>T. W. McMeekin, Jr &amp; Wg L. W. 1975 22 acres 1976 20.60 1977</p> <p>Donnie L. Knight 1975 .40 acre 1976 1977</p> <p>Arnold R. Owens 1975 (130' x 200') 1976 1977</p> <p>James G. Popp 1975 1 1/2 acres 1976 1977</p> <p>C. B. Wilmore, Jr &amp; Wg Arlene 1975 1/2 acre 1976 1977</p> <p>Carolyn McLean 1975 1 1/2 acres 1976 1977</p> <p>NE 1/4 SE 4</p> <p>Wm. Allen Power Co 1975 1/4 1976</p>

Scale—1 inch = 300.00 Ft.

COUNTY

SECTION 21

TOWNSHIP 13

RANGE 6

FORM 1—S.T.C.—ROBERTS & SON, BIRMINGHAM

<p><b>N. W. of N. W.</b>          Benny J Brown          1975          1976          1977          Wesley W West          1975          1976          1977</p>	<p><b>N. E. of N. W.</b> Wesley W West          Benny J Brown          1975          1976          1977          Wesley W West          1975          1976          1977</p>	<p><b>N. W. of N. E.</b>          Wesley W West          1975          1976          1977          Jeter H Smith          all          1975          1976          1977</p>	<p><b>N. E. of N. E.</b>          Jeter H Smith          all          1975          1976          1977          38 acres          William J Batten          1 acre          1977          Walter Jenkins          1 acre          1977</p>
<p><b>S. W. of N. W.</b>          J. L. Owens          all          1975          1976          1977</p>	<p><b>S. E. of N. W.</b> Wesley W West          Clyde W + Frances Sheffield          all          1975          1976          1977</p>	<p><b>S. W. of N. E.</b>          C. R. Balotti          Pt          1975          1976          1977          31 acres          Dr. Stone Rowe + Kathryn          1975          1976          1977</p>	<p><b>S. E. of N. E.</b>          Cecil W Hallingworth Jr          Pt          1975          1976          1977</p>
<p><b>N. W. of S. W.</b>          J. L. Owens          all          1975          1976          1977</p>	<p><b>N. E. of S. W.</b> Wesley W West          Clyde W + Frances Sheffield          all          1975          1976          1977</p>	<p><b>N. W. of S. E.</b>          O. V. Bahannon          10 acres          (921x 661.25')          1975          1976          1977          EX BK          Annie Louise Bahannon          1/2 acre          1975          1976          1977          O. V. Bahannon          1 acre          1975          1976          1977          O. V. Bahannon          18 acres          1975          1976          1977          EX BK          James H. Matlock          1 acre          1975          1976          1977          Herman C. Stiefel          1 acre          1975          1976          1977          O. V. Bahannon          1975          1976          1977          26 acres          75 acres          1975          1976          1977</p>	<p><b>N. E. of S. E.</b>          C. R. Balotti          Pt          1975          1976          1977          James M Smith          12 acres          1975          1976          1977          EX BK          Paul Woodson          1 1/2 acres          1975          1976          1977          Bobby E. Kenon          13 1/4 acres          1975          1976          1977          Oscar Ray McNeill          23 acres          1975          1976          1977          Susie Mae McKinn          9 acres          1975          1976          1977</p>
<p><b>S. W. of S. W.</b> Wesley W West          J. L. Owens          N<sup>2</sup>          1975          1976          1977          J. E. Thompson          8 3/4          1975          1976          1977          EX BK          J. E. Thompson          1976          1977          EX BK          J. E. Thompson          1977</p>	<p><b>S. E. of S. W.</b> B. R. Keenan          Clyde R. Jeason          7 acres          1975          1976          1977          Nettie Bayette + Mary Annella          7 acres          1975          1976          1977          E. F. Smith          12 acres          1975          1976          1977          Clyde W + Frances Sheffield          22 acres          1975          1976          1977</p>	<p><b>S. W. of S. E.</b> O. V. Bahannon          David Floyd Bedding field          Pt + 2 1/2 acres          1975          1976          1977          Mrs. Frances King Dunahey          .32 acres          1975          1976          1977          Wm N. Bonney          1 AC          1975          1976          1977          Carl F + Vines Sharp          20 acres          1975          1976          1977          Hoyt L. Vinson          1 acre          1975          1976          1977</p>	<p><b>S. E. of S. E.</b>          James M Smith          N 1/2 - "          1975          1976          1977          EX BK          " "          1977          ROBERT LARRY SMITH          (con. also from sub 20-13-6)          1977          EX BK          Nancy E Smith          1/2 acre          1975          1976          1977          Ray B. E. Smith          1975          1976          1977          EX BK          18 AC          condo.</p>

Scale—1 inch=300 Ft.

COUNTY

SECTION

22

TOWNSHIP

13

RANGE

6

FORM 1-S.T.C.-ROBERTS & SON, BIRMINGHAM

<p><b>N. W. of N. W.</b></p> <p>William (Anderson) ✓ 9 1/2 acs 1975 1976 1977</p> <p>John H. Smith ✓ 1/2 ac 1975 1976 1977</p> <p>Edwin D. Smith ✓ 1 ac in 3/2 1975 1976 1977</p> <p>Walter Jenkins ✓ 1/2 ac 1975 1976 1977</p> <p>Green Valley Bapt. Church</p>	<p><b>N. E. of N. W.</b></p> <p>Anna Pierce ✓ 2 1/2 acs 1975 1976 1977</p> <p>J. F. Snyder ✓ 1/2 ac 1975 1976 1977</p>	<p><b>N. W. of N. E.</b></p> <p>Anna Pierce ✓ 19 acs 1975 1976 1977</p> <p>Or 42 acs J. F. Snyder ✓ 1975 1976 1977</p>	<p><b>N. E. of N. E.</b></p> <p>John A. Harney ✓ 1/2 ac 1975 1976 1977</p>
<p><b>S. W. of N. W.</b></p> <p>Chester Belmont ✓ 17 1/2 acs 1975 1976 1977</p> <p>Edwin D. Smith ✓ 1 ac in 1/2 1975 1976 1977</p> <p>Howard J. Jolly ✓ 3/4 ac 1975 1976 1977</p> <p>Cecil W. Hallingworth Jr &amp; W. ✓ 1/2 ac 1975 1976 1977</p> <p>Ed. B. ✓ Walter Jenkins ✓ 1/4 ac 1975 1976 1977</p> <p>Ed. B. ✓ Walter Jenkins ✓ 1/4 ac 1975 1976 1977</p>	<p><b>S. E. of N. W.</b></p> <p>James W. Chambers ✓ 13 acs 1975 1976 1977</p>	<p><b>S. W. of N. E.</b></p> <p>James W. Chambers ✓ 13 acs 1975 1976 1977</p>	<p><b>S. E. of N. E.</b></p> <p>John A. Harney ✓ 1/2 ac 1975 1976 1977</p>
<p><b>N. W. of S. W.</b></p> <p>Asa Ray ✓ 1/2 ac 1975 1976 1977</p> <p>Henry W. Smith ✓ 1/2 ac 1975 1976 1977</p>	<p><b>N. E. of S. W.</b></p> <p>Henry W. Smith ✓ 1/2 ac 1975 1976 1977</p>	<p><b>N. W. of S. E.</b></p> <p>Henry W. Smith ✓ 1/2 ac 1975 1976 1977</p>	<p><b>N. E. of S. E.</b></p> <p>John A. Harney ✓ 1/2 ac 1975 1976 1977</p>
<p><b>S. W. of S. W.</b></p> <p>Robert L. Smith ✓ 2 acs 1975 1976 1977</p> <p>EVA ✓ Nancy E. Smith ✓ 1/4 ac 1975 1976 1977</p>	<p><b>S. E. of S. W.</b></p>	<p><b>S. W. of S. E.</b></p> <p>Roberta K. Pierce ✓ 1 ac 1975 1976 1977</p>	<p><b>S. E. of S. E.</b></p> <p>Reyard Weldon Farris W. Crow ✓ 1 ac 1975 1976 1977</p>

Scale—1 inch=300 Ft.

COUNTY



SECTION 27

TOWNSHIP 13

RANGE 6

FORM 1—S.T.C.—ROBERTS & SON, BIRMINGHAM

<p><b>N. W. of N. W.</b></p> <p>James O Green all 1975 1976 1977</p>	<p><b>N. E. of N. W.</b></p> <p>Kimberly Clark Corp. 1975 1976 1977</p>	<p><b>N. W. of N. E.</b></p> <p>County Line</p>	<p><b>N. E. of N. E.</b></p>
<p><b>S. W. of N. W.</b></p> <p>James O Green all 1975 1976 1977</p>	<p><b>S. E. of N. W.</b></p> <p>Kimberly Clark Corp. 1975 1976 1977</p>	<p><b>S. W. of N. E.</b></p>	<p><b>S. E. of N. E.</b></p>
<p><b>N. W. of S. W.</b></p> <p>Kimberly Clark Corp 1975 1976 1977</p>	<p><b>N. E. of S. W.</b></p> <p>L. F. Kennedy all 1975 1976</p> <p>Mary Olga Williams 1977</p>	<p><b>N. W. of S. E.</b></p> <p>County Line</p> <p>Cadron County</p>	<p><b>N. E. of S. E.</b></p>
<p><b>S. W. of S. W.</b></p> <p>Kimberly Clark Corp 1975 1976 1977</p>	<p><b>S. E. of S. W.</b></p> <p>L. F. Kennedy 1975 all 39 acres. 1976</p> <p>Mary Olga Williams 1977</p> <p>Harold C Kennedy 1976 all that pt E. of Ruhl's Rd. 1 acre - Thomas W Lee 1977</p>	<p><b>S. W. of S. E.</b></p>	<p><b>S. E. of S. E.</b></p>

Scale—1 inch=300 Ft.

COUNTY \_\_\_\_\_



SECTION 29

TOWNSHIP 13

RANGE 6

FORM 1—S.T.C.—ROBERTS & SON, BIRMINGHAM

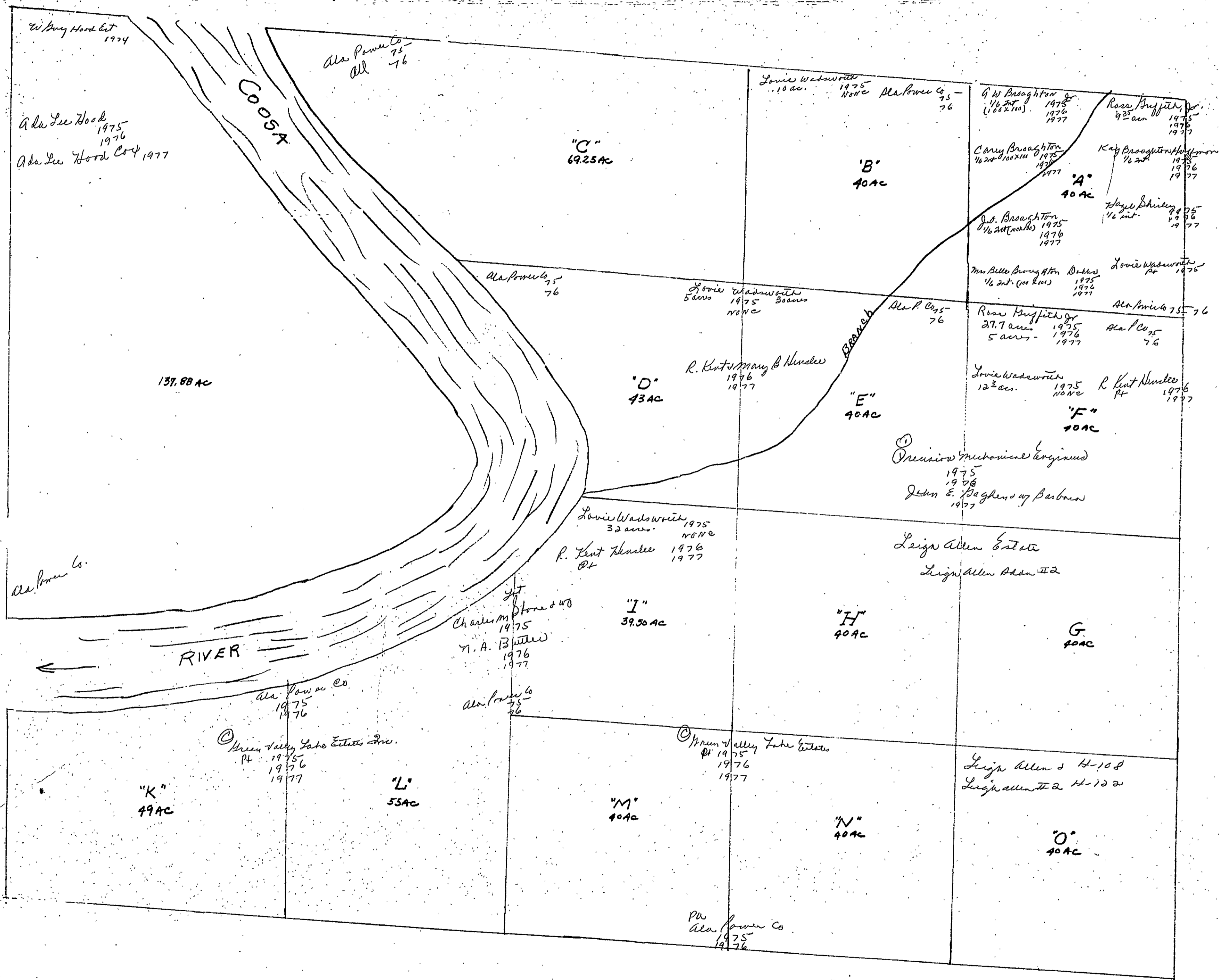
<p><b>N. W. of N. W.</b></p> <p>Ross Griffith Jr 11<sup>2</sup>/<sub>3</sub> acs. 1975 10 acs. 1976 1977</p> <p>Ala Power Co 75- 76</p> <p>Green Mountain Lake Home # 110 1st addn Green Mountain Lake Home # 117 2nd addn Green Mountain Lake Home # 129</p> <p><b>N. E. of N. W.</b></p> <p>Oakland Heights # 125 1st addn Oakland Height I-14</p> <p>Ross Griffith Jr 9<sup>2</sup>/<sub>3</sub> acs. 1975 1976 1977</p> <p>T. W. McMeekin Jr &amp; Est 1975 Pt 1976 E of Hwy 1977</p>		<p><b>N. W. of N. E.</b></p>	<p><b>N. E. of N. E.</b></p> <p>J. Leon Owens 1975 1976 1977</p>
<p><b>S. W. of N. W.</b></p> <p>Ross Griffith Jr 36 acs 1975</p> <p>Louis Wadsworth Pt of Hwy 77 1975</p> <p>Wadey W West 1974 1975 1976 1977</p> <p>T. W. McMeekin Jr &amp; Est 8 acs 1975 ac 5.7 1976 1977</p> <p>Green Mountain Lake Home 3rd addn. " " 4th addn I-55 + I-73</p>	<p><b>S. E. of N. W.</b></p> <p>Oakland Heights I-14 1st addn 70 Ross Griffith Jr 9<sup>2</sup>/<sub>3</sub> acs 1975</p> <p>R. E. Smith &amp; W 17 acs + 1/2 ac 1975 1976 1977</p>	<p><b>S. W. of N. E.</b></p> <p>M. W. Green Pt 1975 1976 1977</p>	<p><b>S. E. of N. E.</b></p> <p>Marion &amp; Green &amp; W. M. Green (210 x 420) 1975 1976 1977</p> <p>2 acs Charles &amp; Riley &amp; W 1975 1976 1977 + 2 acs</p>
<p><b>N. W. of S. W.</b></p> <p>Lannie Campbell Pt of 41 acs 1975 1976 1977</p> <p>C. Henry Griffith Pt 34 acs 1975 1976 1977</p> <p>Wadey W West 1974 1975 1976 1977</p> <p>Jettis W. Martin 1 acre 1975 1976 1977</p>	<p><b>N. E. of S. W.</b></p> <p>Maey C &amp; De Ann Smith Pt of 112 acs 1975 1976 1977</p> <p>R. E. Smith &amp; W Pt 112 acs 1975 1976 1977</p>	<p><b>N. W. of S. E.</b></p> <p>H. Carl &amp; Marion B. Green Pt 2 acs 1975 1976 1977</p>	<p><b>N. E. of S. E.</b></p> <p>All 8 &amp; 4 2 acs W 1/2 M. W. Green 1975 1976 1977</p>
<p><b>S. W. of S. W.</b></p> <p>Lannie Campbell Pt of 41 acs 1975 1976 1977</p> <p>C. Henry Griffith Pt 34 acs 1975 1976 1977</p> <p>Don Parker 4 acs 1975 1976</p> <p>Harold Epperson &amp; W 4 acs 1977</p>	<p><b>S. E. of S. W.</b></p> <p>Bobby Don Hooks Pt 1975 1976 1977</p> <p>Charles &amp; Riley &amp; W 1 acre 1975</p> <p>Lannie Campbell 1976 1977</p> <p>Maey C &amp; De Ann Smith Pt of 112 acs 1975 1976 1977</p> <p>R. E. Smith &amp; W Pt 112 acs 1975 1976 1977</p>	<p><b>S. W. of S. E.</b></p> <p>H. Carl &amp; Marion B. Green Pt 2 acs 1975 1976 1977</p>	<p><b>S. E. of S. E.</b></p> <p>All 8 &amp; 4 in W 1/2 M. W. Green 1975 1976 1977</p>

Scale—1 inch=300 Ft.

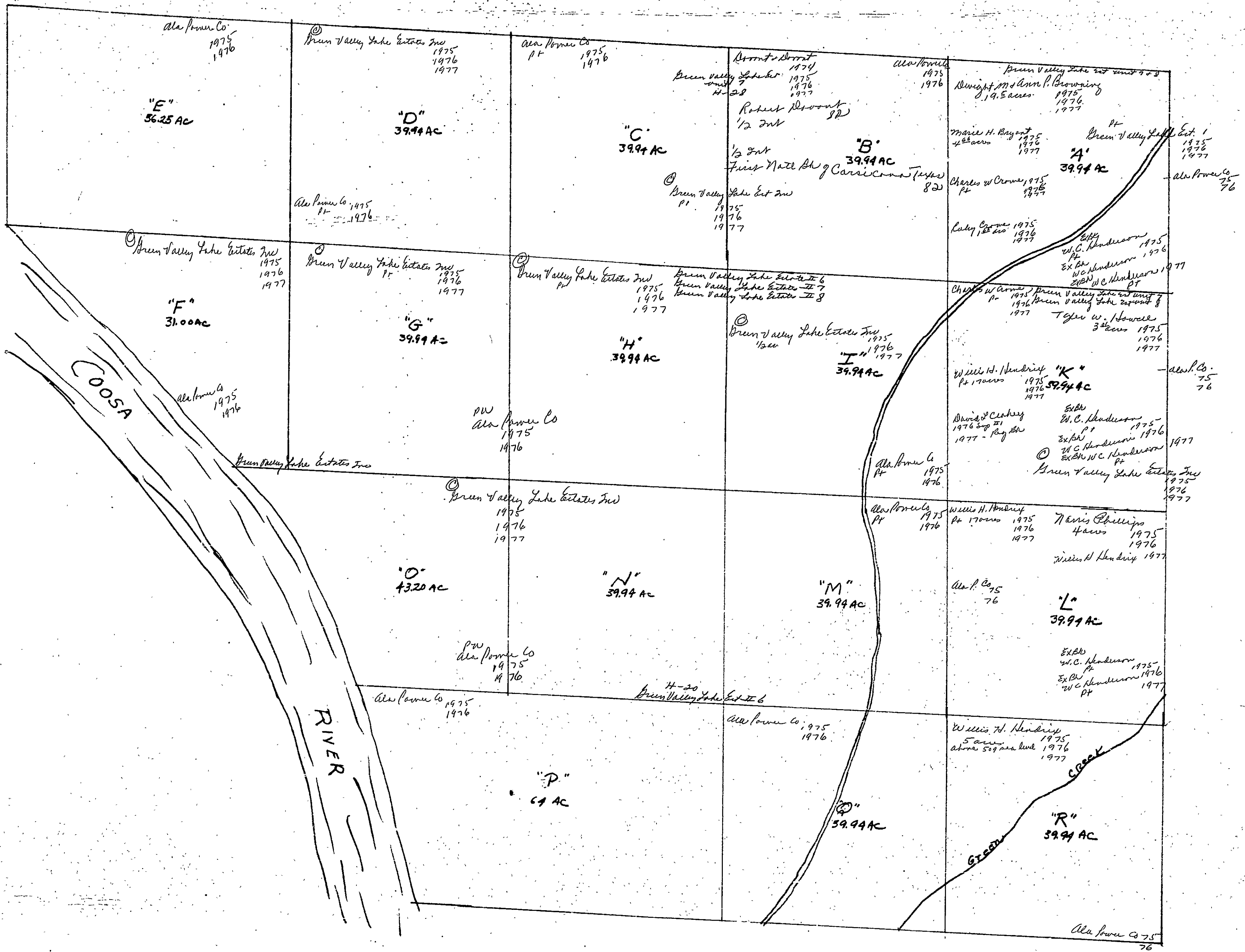
COUNTY

# Section 30, Township 13 Range 6

Some Additions  
to come out



Section 31 Township 13 Range 6



SECTION

22

TOWNSHIP

13

RANGE

6

FORM 1—S.T.C.—ROBERTS & SON, BIRMINGHAM

<p><b>N. W. of N. W.</b> Mrs. Eva B. Gray Francis M. Bean 1/2 Pt 1975, 1976, 1977</p> <p>William H. Bean 4 acres 1975, 1976, 1977</p> <p>Clifford H. Phillips 6 1/2 acres 1975, 1976, 1977</p> <p>Ala Power Co 76</p>	<p><b>N. E. of N. W.</b> Betty Don Hooks Pt 17 acres 1975, 1976, 1977</p> <p>Mike Burns &amp; Mrs. M. Burns Pt of 49 acres 1975, 1976, 1977</p> <p>R. E. Smith &amp; WJ 1977</p> <p>Ala Power Co 75, 76</p> <p>Billy Smith &amp; WJ 1975, 1976, 1977</p>	<p><b>N. W. of N. E.</b></p> <p>M. W. Green 1975, 1976, 1977</p> <p>Ala Power Co 75, 76</p>	<p><b>N. E. of N. E.</b> R. E. Smith Pt 1975, 1976, 1977</p> <p>Sue N &amp; N W 1/4</p>
<p><b>S. W. of N. W.</b> Mrs. Eva B. Gray Pt 1975, 1976, 1977</p> <p>Francis M. Bean 1/2 Pt 1975, 1976, 1977</p>	<p><b>S. E. of N. W.</b> M. W. Green Pt 1975, 1976, 1977</p> <p>Billy Smith &amp; WJ 1975, 1976, 1977</p> <p>Betty Don Hooks Pt 17 acres 1975, 1976, 1977</p> <p>Wilbur T. McNew (50' x 200') 1975, 1976, 1977</p> <p>R. E. Smith &amp; WJ 12 acres 1975, 1976, 1977</p> <p>Mike Burns &amp; Mrs. M. Burns Pt of 44 acres 1975, 1976, 1977</p> <p>Ala Power Co 75, 76</p>	<p><b>S. W. of N. E.</b></p> <p>M. W. Green 1975, 1976, 1977</p> <p>Ala Power Co 75, 76</p>	<p><b>S. E. of N. E.</b></p>
<p><b>N. W. of S. W.</b> Mrs. Eva B. Gray Pt 1/2 1975, 1976, 1977</p> <p>Francis M. Bean 1975, 1976, 1977</p> <p>Ala Power Co. 1975, 1976</p>	<p><b>N. E. of S. W.</b></p> <p>all N. E. of Tp 1975, 1976, 1977</p>	<p><b>N. W. of S. E.</b></p> <p>M. W. Green 1975, 1976, 1977</p>	<p><b>N. E. of S. E.</b></p> <p>L. M. Phillips 1975, 1976, 1977</p> <p>Ala Power Co 75, 76</p>
<p><b>S. W. of S. W.</b> Engine Fulmerman &amp; WJ 3 acres 1975, 1976, 1977</p> <p>Tom L. Parker 4 acres 1975, 1976, 1977</p> <p>Billy &amp; Phillips &amp; WJ 2 acres 1975, 1976, 1977</p> <p>Henry Phillips 1975, 1976, 1977</p> <p>W. D. 400 ft</p> <p>W. J. Phillips 1975, 1976, 1977</p> <p>Clifford H. Phillips &amp; WJ 4 acres 1975, 1976, 1977</p> <p>M. L. Phillips &amp; WJ Runette 4 acres 1975, 1976, 1977</p> <p>Ala Power Co 75, 76</p>	<p><b>S. E. of S. W.</b></p> <p>M. W. Green 1975, 1976, 1977</p> <p>L. M. Phillips 4 acres 1975, 1976, 1977</p> <p>M. L. Phillips 1977</p> <p>Ala Power Co 75, 76</p>	<p><b>S. W. of S. E.</b> Ala Power Co 75, 76</p> <p>M. W. Green 1975, 1976, 1977</p>	<p><b>S. E. of S. E.</b></p> <p>L. M. Phillips 1975, 1976, 1977</p> <p>Ala Power Co 75, 76</p>

Scale—1 inch=300 Ft.

COUNTY

SECTION 4

TOWNSHIP 13

RANGE 7

FORM 1—S.T.C.—ROBERTS & SON, BIRMINGHAM

<p>N. W. of N. W.</p> <p>6 1/2 acres M. W. East Wells 19 75 19 76 19 77</p>	<p>N. E. of N. W.</p> <p>Mrs. Jessie Lee East Pt 19 75 19 76 19 77</p>	<p>N. W. of N. E.</p> <p>Reed Lumber Company, Inc. 19 75 19 76 19 77</p>	<p>N. E. of N. E.</p>
<p>S. W. of N. W.</p>	<p>S. E. of N. W. D. S. McCullough 12 acres 19 75 19 76 19 77</p>	<p>S. W. of N. E.</p> <p>Reed Lumber Company, Inc. 19 75 19 76 19 77</p>	<p>S. E. of N. E.</p>
<p>N. W. of S. W.</p>	<p>N. E. of S. W.</p> <p>Reed Lumber Company, Inc. 19 75 19 76 19 77</p>	<p>N. W. of S. E.</p> <p>Reed Lumber Company, Inc. all 19 75 19 76 19 77</p>	<p>N. E. of S. E. W. J. Minchew Pt 1 acre 19 75 19 76 19 77</p>
<p>S. W. of S. W.</p>	<p>S. E. of S. W.</p> <p>Reed Lumber Company, Inc. all less Pt W. 19 75 19 76 19 77</p>	<p>S. W. of S. E.</p> <p>108 1/2 acres B. W. Penne Jr 19 75 19 76 19 77</p> <p>Reed Lumber Company, Inc. all less Pt W. 19 75 19 76 19 77</p>	<p>S. E. of S. E.</p> <p>6 1/2 acres B. Crowder Pt 1 acre 19 75 19 76 19 77</p> <p>W. J. Minchew Pt 1 acre 19 75 19 76 19 77</p> <p>65 acres Benny Blair 19 75 19 76 19 77</p> <p>H. C. McCullough 5 acres 19 75 19 76 19 77</p> <p>H. C. Penne 19 77</p>

Scale—1 inch=300 Ft.

COUNTY \_\_\_\_\_

SECTION 5

TOWNSHIP 13

RANGE 7

FORM 1—S.T.C.—ROBERTS & SON, BIRMINGHAM

<p><b>N. W. of N. W.</b></p> <p>Helen M. Hodges 5 acs 1975 1976 1977</p> <p>Reed H. Keeling 35 acs 1975 1976 1977</p>	<p><b>N. E. of N. W.</b></p> <p>Kimberly Clark Corp. all 1975</p> <p>Reed H. Keeling 1976 1977</p>	<p><b>N. W. of N. E.</b></p> <p>Kimberly Clark Corp. 1975 1976 1977</p>	<p><b>N. E. of N. E.</b></p>
<p><b>S. W. of N. W.</b></p> <p>Clarence J. Alford 1 acs 1975 1976 1977</p> <p>William Rodney Martin 20 acs 1976 1977</p> <p>William O. &amp; Inogene Martin 9 acs 77</p> <p>Thos. Davis Howard 5 acs 1976 1977</p>	<p><b>S. E. of N. W.</b></p> <p>Opal C. Howard 10 acs 1975 1976 1977</p> <p>James &amp; Mary Lou Hamrick 15 acs 1975 1976 1977</p> <p>Mary Lou Hamrick 5 acs 1975 1976 1977</p> <p>Charles O. Howard et al 62 acs 1975 1976 1977</p> <p>William O. &amp; Inogene Martin 23 acs 1976 1977</p>	<p><b>S. W. of N. E.</b></p>	<p><b>S. E. of N. E.</b></p> <p>Kimberly Clark Corp. 1975 1976 1977</p>
<p><b>N. W. of S. W.</b></p> <p>William R. Neely 1975 1976 1977</p>	<p><b>N. E. of S. W.</b></p>	<p><b>N. W. of S. E.</b></p> <p>William R. Neely all 1975 1976 1977</p>	<p><b>N. E. of S. E.</b></p> <p>Kimberly Clark Corp. 1975 1976 1977</p>
<p><b>S. W. of S. W.</b></p> <p>all</p> <p>William R. Neely 1975 1976 1977</p>	<p><b>S. E. of S. W.</b></p>	<p><b>S. W. of S. E.</b></p> <p>William R. Neely all 1975 1976 1977</p>	<p><b>S. E. of S. E.</b></p> <p>Kimberly Clark Corp. 1976 1976 1977</p>

Scale—1 inch=300 Ft.

COUNTY \_\_\_\_\_



Roy Humphreys  
all NW x NW - W of River  
Feb 6 - W of River

SECTION 6

TOWNSHIP 13

RANGE 7

FORM 1—S.T.C.—ROBERTS & SON, BIRMINGHAM

<p><b>N. W. of N. W.</b> <i>AP 20-75</i></p> <p>Roy Humphreys all E. of River 1975 1976</p> <p>Roy Humphreys all W. of River 1975 1976 1977</p>	<p><b>N. E. of N. W.</b></p> <p>Roy Humphreys all 1975 1976 1977</p>	<p><b>N. W. of N. E.</b> <i>Ohio Cleveland Sr 27</i> <i>Pt 1975</i></p> <p>Ex Bk. Ohio Cleveland &amp; Wf. Pt 2 5 acres - 1977</p> <p>Ex Bk. Ohio Cleveland &amp; Wf. Pt 9 40 acres - 1976 Ohio Cleveland 1977</p>	<p><b>N. E. of N. E.</b> <i>Ohio Cleveland Sr 27</i> <i>Pt 1975</i></p> <p>Ohio Cleveland Pt 2 5 acres - 1976 1977</p> <p>Charles V. Schatz &amp; Wf. 37 acres - 1975 1976 1977</p> <p>Ex Bk. Ohio Cleveland Pt 9 40 acres 1976 Ohio Cleveland 1977</p> <p>James &amp; Mrs Mae Thompson 5 1/4 acres - 1975 1976 1977</p>
<p><b>S. W. of N. W.</b></p> <p>John O. Newman &amp; Wf. Jones 8 acres 1975 1976 1977</p> <p>Milton C. Newman 8 acres - 1975 1976 1977</p> <p>Ex Bk. O. L. Newman 1975 3 acres - 1976 Ex Bk. O. L. Newman 2 1/2 acres - 1977 Ex Bk. O. L. Newman</p>	<p><b>S. E. of N. W.</b> <i>Earl W Jones</i> <i>2 acres 1975</i></p> <p>Walter Ames &amp; Wf. 1 acre 1975</p> <p>Doris Barnett 1976 1977</p> <p>Francis A. Humphreys (75 x 100) 100 1/2 1975 1976 1977</p> <p>Henry &amp; Ruth Jones (205 1/2 x 420) 1975 1976 1977</p> <p>William F. Humphreys 1/2 acre - 1975 1976 1977</p> <p>Allen A. Nellie Smith 1 acre - 1975 1976 1977</p> <p>Samuel R. Roeder 2 acres 1975 1976 1977</p> <p>28 3/4 acres Ex Bk. Lloyd Jones 1975 Ex Bk. " 1976 Ex Bk. " 1977</p> <p>J. H. &amp; Nina Thomas 1 acre 1975</p> <p>Ex Bk. J. H. &amp; Nina A. Jones 1 acre - " 1976 Ex Bk. " " 1977</p>	<p><b>S. W. of N. E.</b></p> <p>Clarence Christophers 1 acre 1975 2 acres - 1976 1977</p> <p>Travis Dunters 1 1/2 acres 1975 1976 1977</p> <p>Earl W Jones 110 acres 1975 1976 1977</p> <p>Linn C. Jones 1 acre 1975 1976 1977</p> <p>Clarence M. Blough 1 acre 1975 1976 1977</p> <p>Ex Bk. Barbara Burgess 1975 1 acre 1976 Barbara Burgess " 1977</p> <p>Ex Bk. Lloyd Jones 1975 33 1/2 acres Ex Bk. Lloyd Jones 1976</p>	<p><b>S. E. of N. E.</b> <i>Mrs A. J. Johnson</i> <i>35 acres 1975</i></p> <p>Clarence J. Ayford 5 acres 1975 1976 1977</p>
<p><b>N. W. of S. W.</b></p> <p>O. L. Hoode Pt 1975 1976 1977</p> <p>Thomas Louis Howard 1 acre - 1975 1976 1977</p> <p>Ruby L. Smith 17 1/2 acres 1975 1976 1977</p> <p>Leon McDowell 1 acre 1975 1976 1977</p> <p>Jack E. Marwood &amp; Wf. 1 acre 1976 1977</p> <p>W. L. McDowell NW 1/4 - 1975</p> <p>Ex Bk. H. L. McDowell 19 acres in NW 1976</p> <p>Ex Bk. H. L. McDowell 19 acres in NW 1977</p> <p>Pine Grove Baptist Church - 1 acre</p>	<p><b>N. E. of S. W.</b> <i>River A. Hamrick &amp; Wf</i> <i>5 acres 1975</i></p> <p>Robert Lee Hammett &amp; Wf. 1/2 acre - 1975 1976 1977</p> <p>Ex Bk. (Blind)</p> <p>Walter Maddox Pt of 40 1/2 ac. 1975 Ex Bk. " 1976 Ex Bk. Walter Maddox 1977</p>	<p><b>N. W. of S. E.</b></p> <p>Ex Bk. Mrs Margaret &amp; Walter Maddox all 1975 1 ac. Ex Bk. 1976 Ex Bk. 1977</p>	<p><b>N. E. of S. E.</b></p> <p>William R. Neely 39 acres 1975 1976 1977</p>
<p><b>S. W. of S. W.</b></p> <p>O. L. Hoode Pt 1975 1976 1977</p> <p>Thomas Louis Howard Pt 1975 1976 1977</p> <p>Ruby L. Smith 25 1/2 acres 1975 1976 1977</p>	<p><b>S. E. of S. W.</b></p> <p>G. C. Hancock &amp; Wf. 1 acre 1975 1976 1977</p> <p>Ex Bk. G. C. Hancock &amp; Wf. 1977</p> <p>Ex Bk. (Blind)</p> <p>Walter Maddox Pt of 40 1/2 ac. 1975 Ex Bk. " 1976 Ex Bk. " 1977</p>	<p><b>S. W. of S. E.</b></p> <p>Margaret &amp; Walter Maddox 2 1/2 acres 1975</p> <p>Ex Bk. Margaret &amp; Walter Maddox 1976</p> <p>Ex Bk. " 1977</p>	<p><b>S. E. of S. E.</b> <i>Ex Bk.</i> <i>Margaret &amp; Walter Maddox</i> <i>2 ac. 1975</i></p> <p>William R. Neely 38 acres 1945 1976 1977</p> <p>Ex Bk. " 1976 Ex Bk. " 1977</p>

Scale—1 inch=300 Ft.

COUNTY



SECTION 9

TOWNSHIP 13

RANGE 7

FORM 1—S.T.C.—ROBERTS & SON, BIRMINGHAM

<p><i>J.W. &amp; Lucy Eatis</i> 2 1/2 acs. 1975 1976 1977</p> <p><b>N. W. of N. W.</b></p> <p><i>Mrs T. J. Brown</i> 23 acs. w. of strip 1975 1976 1977</p> <p><i>Kenneth D. Eatis + w/ Patricia</i> 57 ac. 1975 1976 1977</p> <p><i>Joseph W. Eatis + w/</i> 2 acs.</p> <p><i>David Aggett + Linda</i> 2 acs. 1977</p> <p><i>Engine R. Duvall + Betty Brown</i> 3 acs. 1975 1976 1977</p>	<p><i>Joseph T. Bredemeyer</i> 75 acs. 1975 1977</p> <p><b>N. E. of N. W.</b></p>	<p><i>Mrs T. J. Brown</i> 1 1/4 acs. 1975 1976</p> <p><b>N. W. of N. E.</b></p> <p><i>Rend Lumber Company</i> 2 acs. 1975 1976 1977</p> <p><i>Oscar T. Bredemeyer Jr</i> 33 acs. 1975 1976 1977</p>	<p><i>Mrs T. J. Brown</i> 5 acs. 1975 1976 1977</p> <p><b>N. E. of N. E.</b></p> <p><i>J.C. + Barbara E. Cornelius</i> 5 acs. 1977</p> <p><i>J.C. Cornelius</i> 34 acs. 1975 1976 1977</p>
<p><i>See next sheet</i></p> <p><b>S. W. of N. W.</b></p> <p><i>100 ft + strip through</i> 1975 1976 1977</p>	<p><i>Mrs T. J. Brown</i> 37 1/4 acs. 1975 1976</p> <p><b>S. E. of N. W.</b></p> <p><i>Edith</i> <i>John + Carrie Duggs</i> 2 1/2 acs. 1975</p> <p><i>Edith</i> <i>John + Carrie Duggs</i> 1976 1977</p>	<p><i>Mrs T. J. Brown</i> 2 acs. 1975 1976</p> <p><b>S. W. of N. E.</b></p> <p><i>Mrs T. J. Brown</i> 1977</p>	<p><b>S. E. of N. E.</b></p> <p><i>Kimberly Clark Corp.</i> 1975 1976 1977</p>
<p><i>See next sheet</i></p> <p><b>N. W. of S. W.</b></p>	<p><i>Mrs T. J. Brown</i> 19 acs. 1975 1976</p> <p><b>N. E. of S. W.</b></p> <p><i>Edith + Geraldine</i> 8 1/2 acs. 1975 1976 1977</p> <p><i>James W. Martin</i> 1975 1976 1977</p> <p><i>Louise Allen</i> 1975 1976 1977</p>	<p><i>Mrs T. J. Brown</i> 2 acs. 1975 1976</p> <p><b>N. W. of S. E.</b></p> <p><i>Mrs T. J. Brown</i> 1977</p>	<p><b>N. E. of S. E.</b></p> <p><i>Kimberly Clark Corp.</i> 1975 1976 1977</p>
<p><b>S. W. of S. W.</b></p> <p><i>W H Hooks</i> 1975 1976 1977</p> <p><i>5 acs</i> <i>Louise Allen</i> 1975 1976 1977</p> <p><i>3 acs</i> <i>C &amp; Parker</i> 1975</p> <p><i>1 acs +</i> <i>Mons Hyatt</i> 1976 1977</p>	<p><b>S. E. of S. W.</b></p> <p><i>Edith</i> <i>William B. Harris</i> <i>Sam C. Harris</i> 1975</p>	<p><i>65 acs</i> <i>Tom C. Chapman</i> 1975 1976 1977</p> <p><b>S. W. of S. E.</b></p>	<p><b>S. E. of S. E.</b></p> <p><i>Kimberly Clark Corp.</i> 1975 1976 1977</p>

Scale—1 inch=300 Ft.


COUNTY

SECTION 9

TOWNSHIP 13

RANGE 7

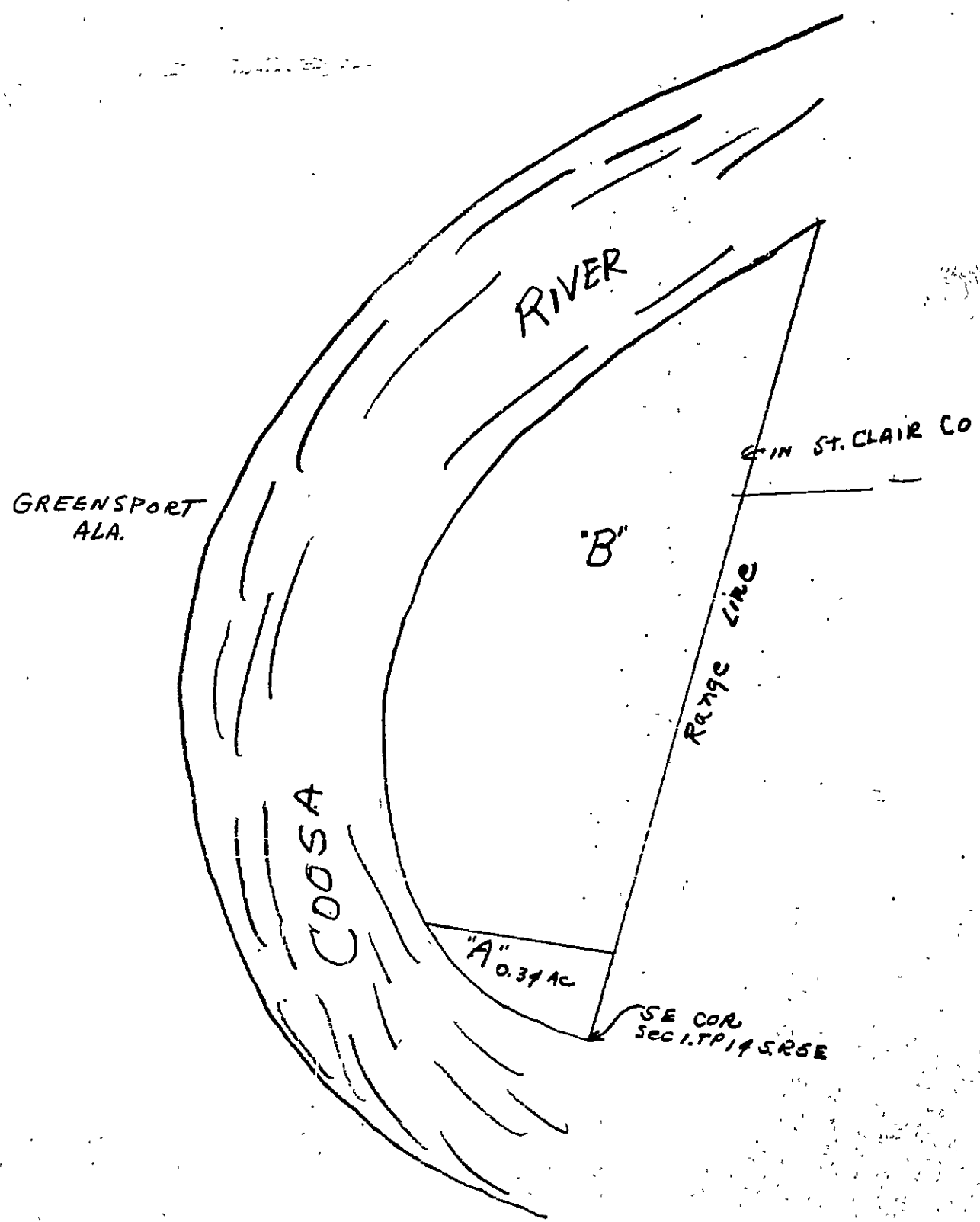
Form 1-S.T.C. P. O. N. - BIRMINGHAM



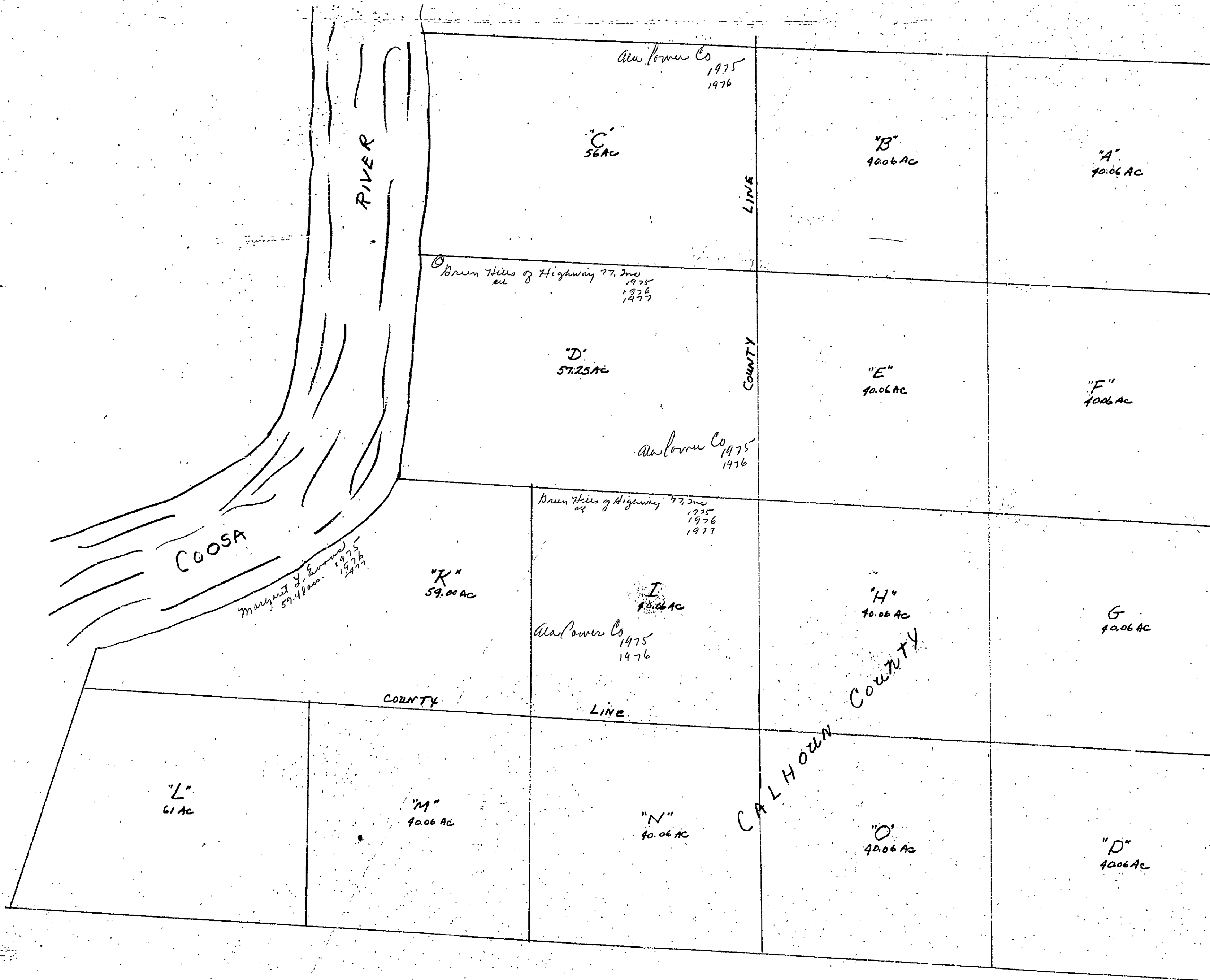
Scale—1 inch = 300.00 Ft.

COUNTY \_\_\_\_\_

Section 1 - Township 14 Range 5



Section 6 Township 14 Range 6 East



Sec 6 - T14 - R6

100  
2000